GL00042-4

COMPOSITE COLUMNAR SECTION



CORRELATION OF COAL BEDS IN MEASURED SECTIONS

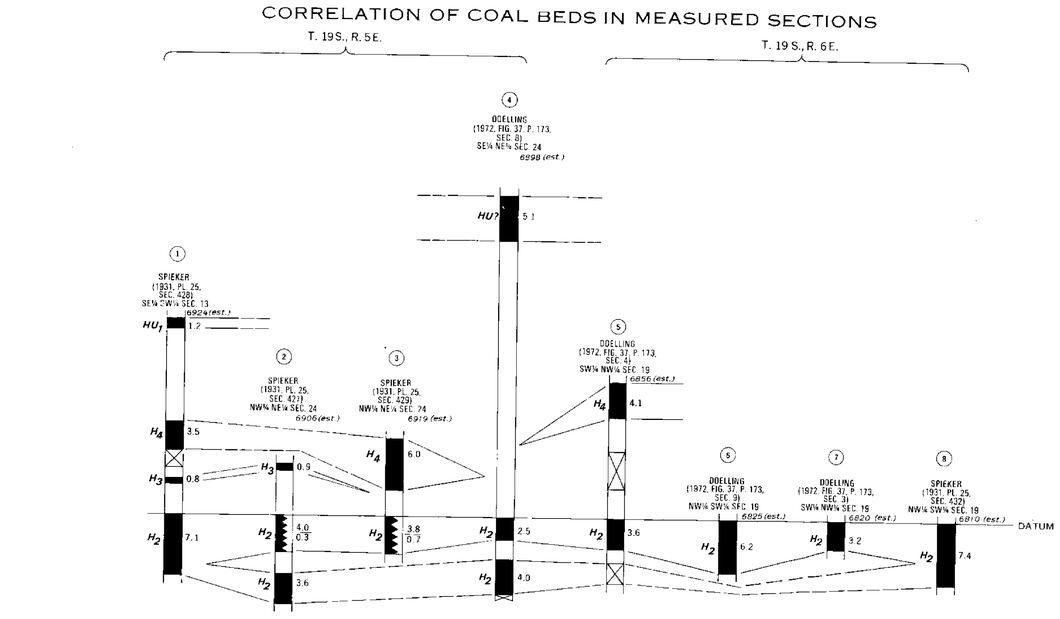

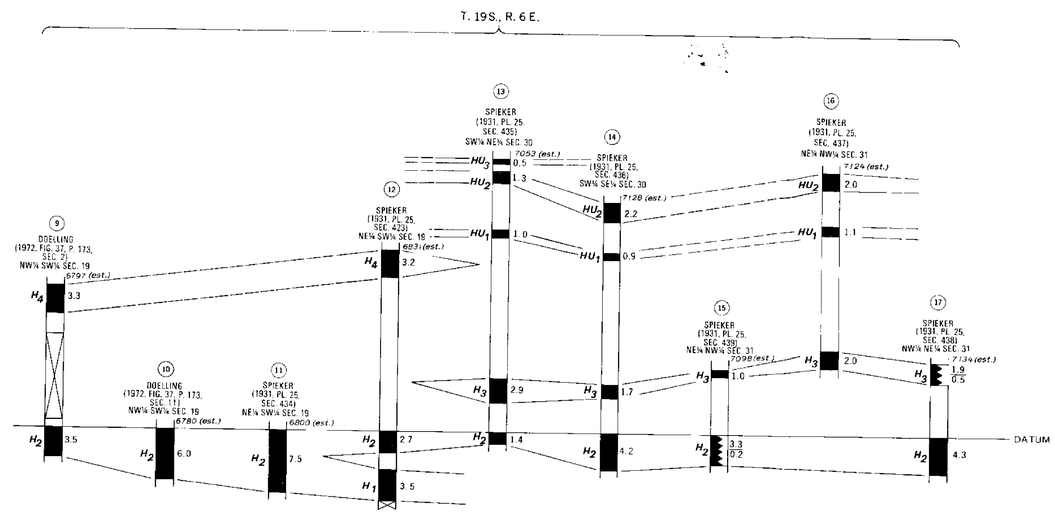

UNITED STATES
DEPARTMENT OF THE INTERIOR
GEOLOGICAL SURVEY

EXPLANATION

- Index number
- Measured section name
- Measured section location
- Altitude, in feet, of top measured section (when estimated – est.)
- Coal bed showing thickness in feet
- No record of lithology
- Coal interbedded with rock, total coal thickness/total rock thickness
- Rock interval
- Coal bed symbols and names
- $HU_{1,2,3}$ Upper Hiawatha One, Two, or Three
- $H_{1,2,3,4}$ Hiawatha One, Two, Three, or Four

Meters Feet
Vertical scale

This report has not been edited for conformity with Geological Survey editorial standards or stratigraphic nomenclature.

COAL RESOURCE OCCURRENCE MAP OF THE FERRON CANYON QUADRANGLE, SANPETE AND EMERY, COUNTIES, UTAH

BY

AAA ENGINEERING AND DRAFTING, INC.

1979

Compiled in 1978

PLATE 3
COAL DATA SHEET

OPEN-FILE REPORT 79-1003
PLATE 3 OF 8