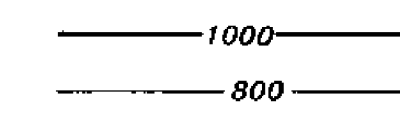


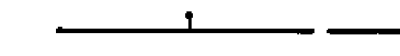
EXPLANATION



OVERBURDEN ISOPACHS - Showing thickness of overburden, in feet, from the surface to top of the Hiawatha coal bed. Isopach interval 200 feet (61.0 m).



TRACE OF COAL BED OUTCROP - Showing symbol of name of coal bed. Dashed where inferred by present authors.



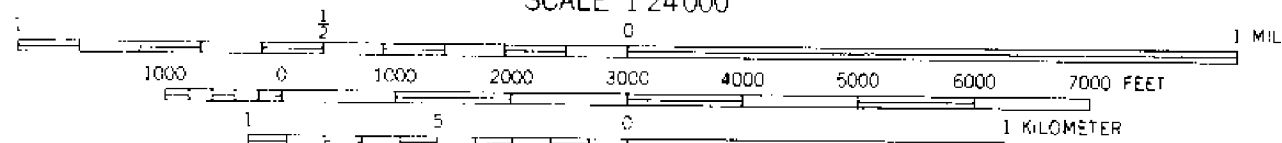
FAULT - Dashed where approximately located; bar and half on downthrown side where direction of movement is known.

To convert feet to meters, multiply feet by 0.3048



Base from U.S. Geological Survey, 1966

SCALE 1:24,000



Compiled in 1977

This report has not been edited for conformity with Geological Survey editorial standards or stratigraphic nomenclature.

COAL RESOURCE OCCURRENCE MAP OF THE FERRON CANYON QUADRANGLE,
SANPETE AND EMERY COUNTIES, UTAH

BY

AAA ENGINEERING AND DRAFTING, INC.

1979

PLATE 6
OVERBURDEN ISOPACH MAP
OF THE
HIAWATHA COAL BED