

(200)


6100761

R 290

FC  
USGS  
OFR  
76-315

UNITED STATES DEPARTMENT OF THE INTERIOR  
GEOLOGICAL SURVEY

Telluric profile data, and traverse  
location map for the Randsburg Known  
Geothermal Resource Area, California



BY

Donald B. Hoover, Charles L. Tippins  
and Gary W. Brougham

U.S. Geological Survey

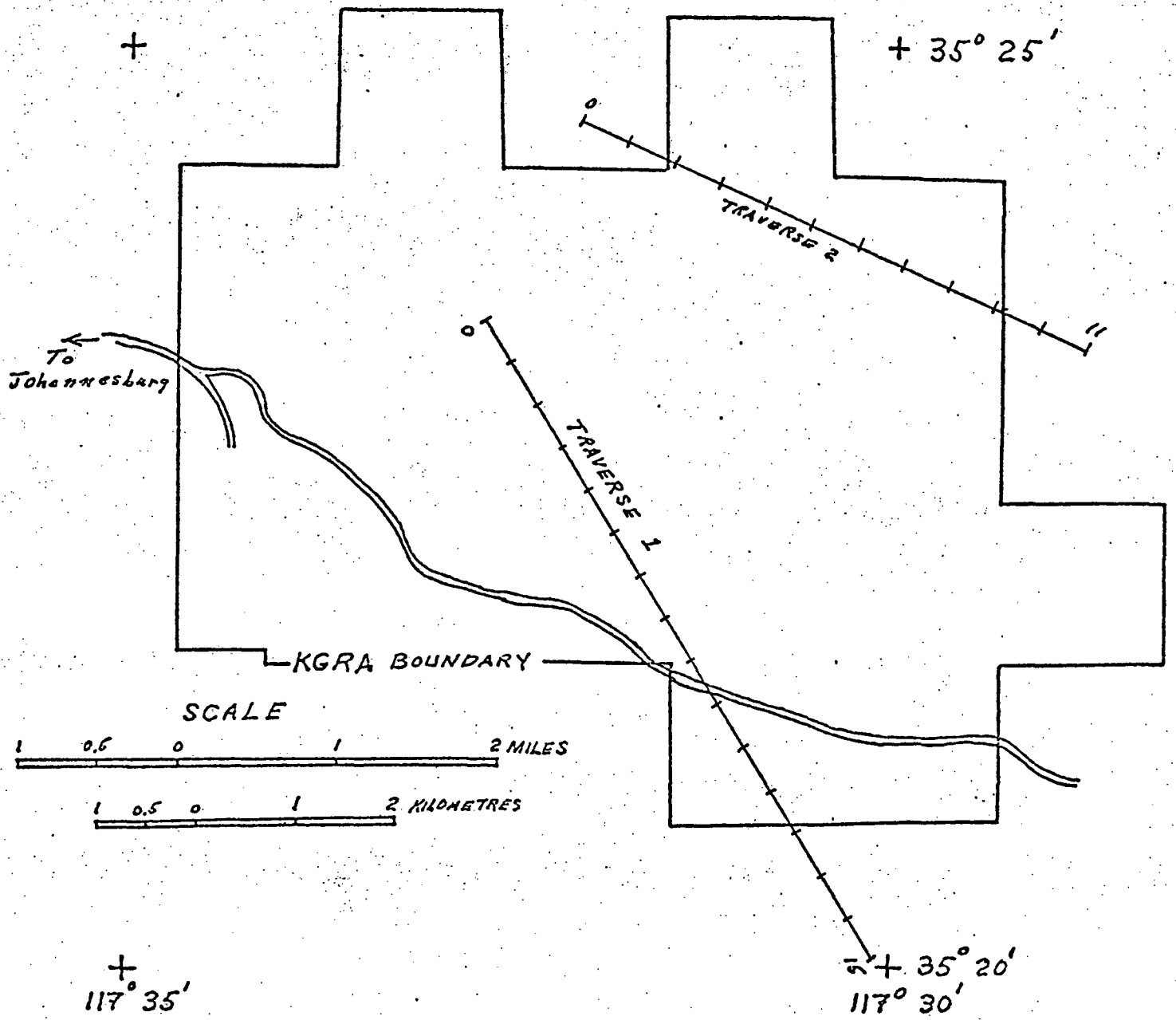
Open-file Report 76-315

1976

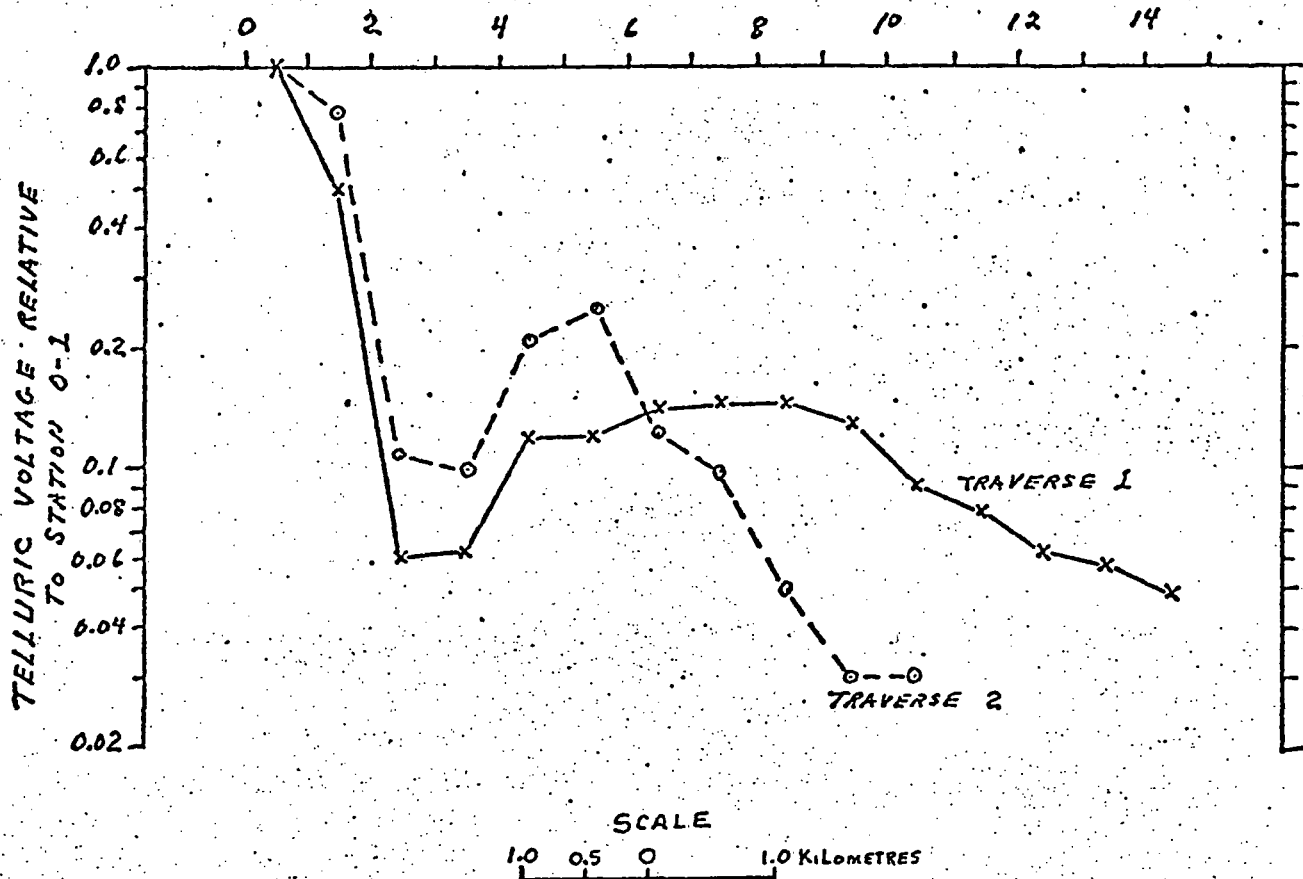
**UNIVERSITY OF UTAH  
RESEARCH INSTITUTE  
EARTH SCIENCE LAB.**

This report is preliminary and has not been  
edited or reviewed for conformity with U.S.  
Geological Survey standards and nomenclature.

APR 28 1976



Telluric traverse location map  
 Randsburg Known Geothermal Resource Area  
 California



Telluric profile data  
 Randsburg Known Geothermal Resource Area  
 California