

Reproduction Copy
GL00883

FC
USGS
OFR
76-701A

UNITED STATES DEPARTMENT OF THE INTERIOR
GEOLOGICAL SURVEY

Telluric traverse location map and profiles
for Pinto Hot Springs KGRA, Nevada

Humboldt Co.

By

Michael L. Batzle, Stephen E. Hammond,
and Vladimir N. Farkash

Open-File Report No. 76-701A
1976

This report is preliminary and has not been
edited or reviewed for conformity with U.S.
Geological Survey standards and nomenclature.

**UNIVERSITY OF UTAH
RESEARCH INSTITUTE
EARTH SCIENCE LAB.**

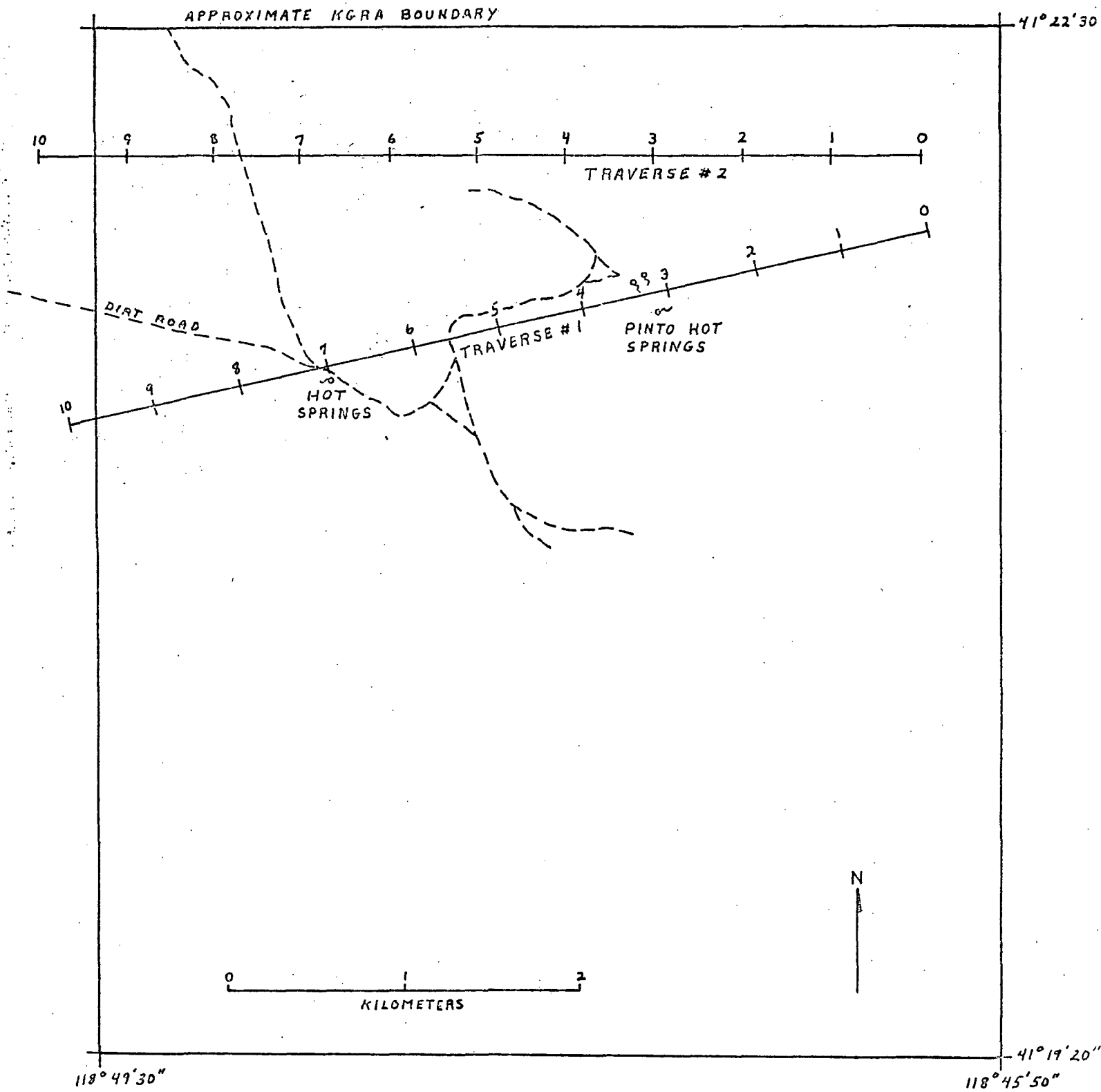
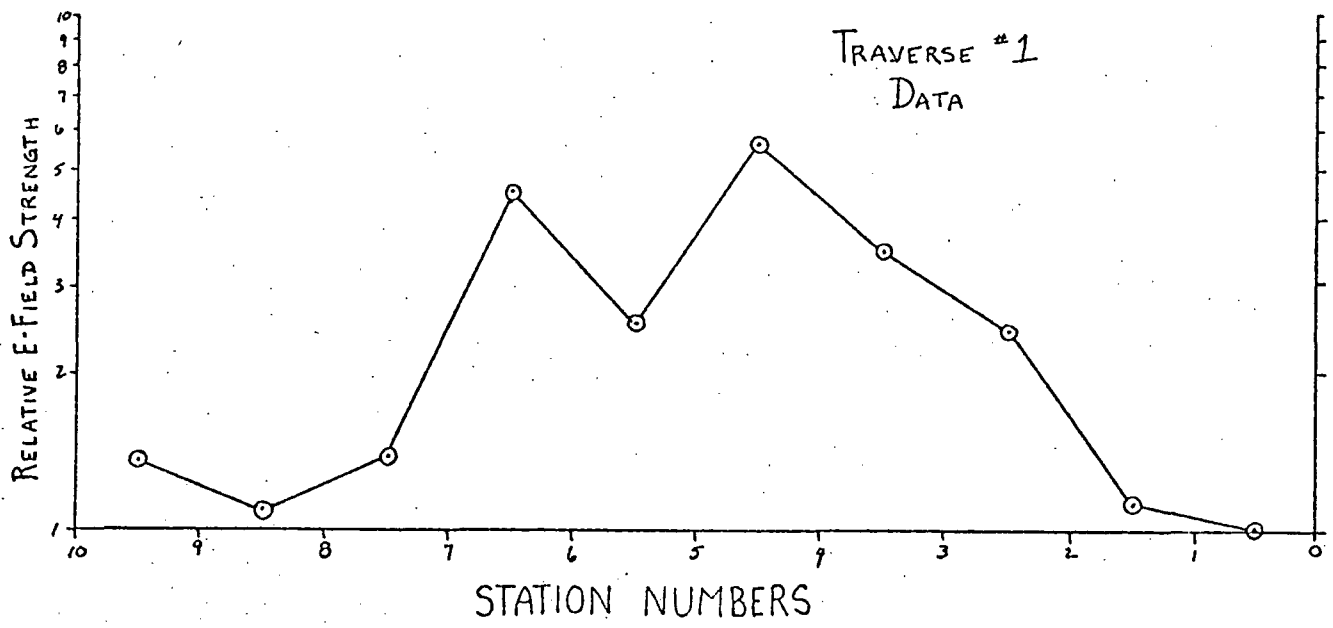
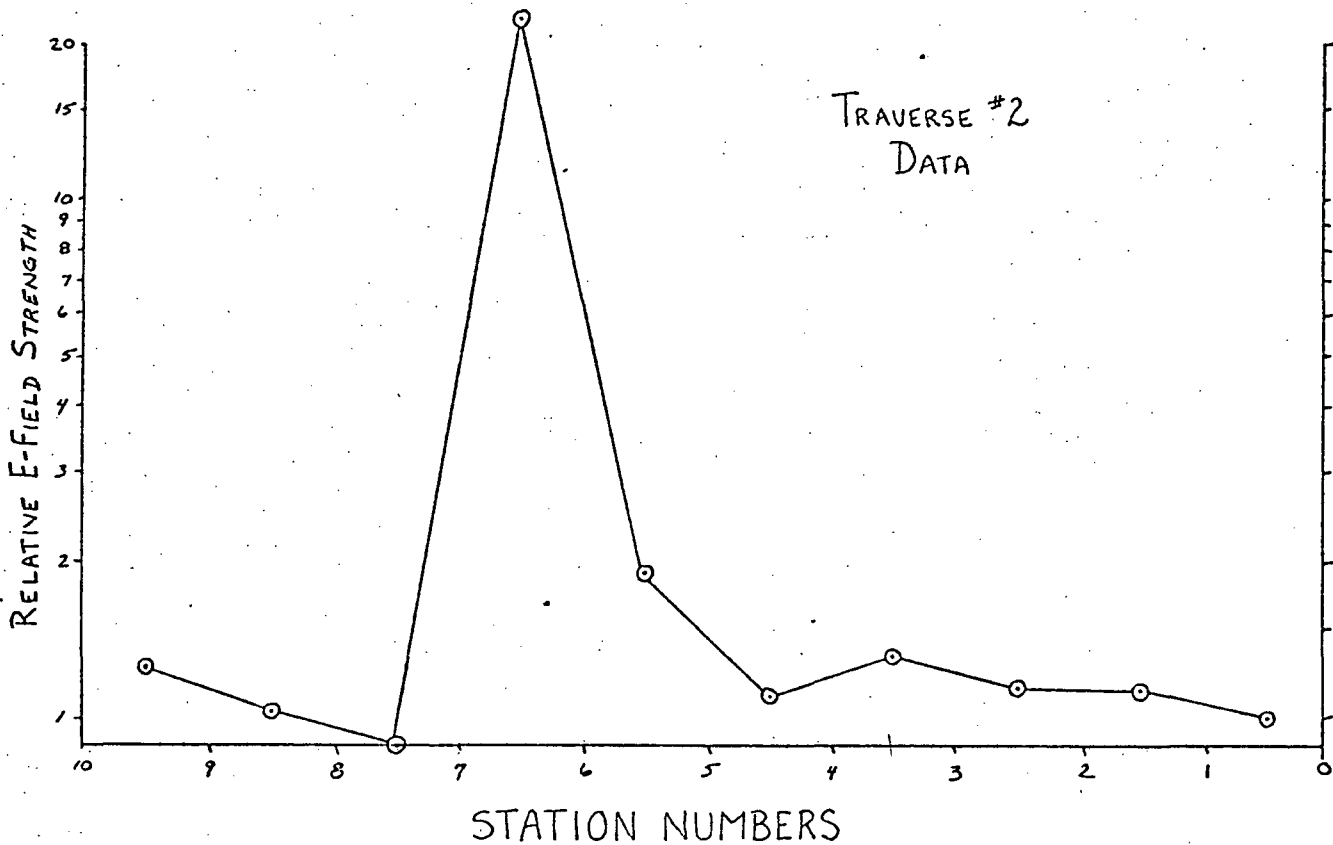


Figure 1

TELLURIC TRAVERSE LOCATION MAP
PINTO HOT SPRINGS KGRA, OREGON

This map is to replace Figure 1 originally published with Open-File Report 76-701A which erroneously shows the KGRA boundaries.



TELLURIC PROFILES
PINTO HOT SPRINGS KGRA
OREGON

FIGURE 2