

Reproduction Copy
GLOO284

FC
USGS
OFR
76-701B

UNITED STATES DEPARTMENT OF THE INTERIOR
GEOLOGICAL SURVEY

Telluric traverse location map and profiles
for Ruby Valley Known Geothermal Resource
Area, Nevada.

EIKO CO

By

Michael L. Batzle, Stephen E. Hammond,
and Vladimir N. Farkash

Open-file Report No. 76-701B
1976

This report is preliminary and has not been
edited or reviewed for conformity with U.S.
Geological Survey standards and nomenclature.

UNIVERSITY OF UTAH
RESEARCH INSTITUTE
EARTH SCIENCE LAB.

40°40'

115°20'

R59E
T32N
T31N

115°15'

40°35'

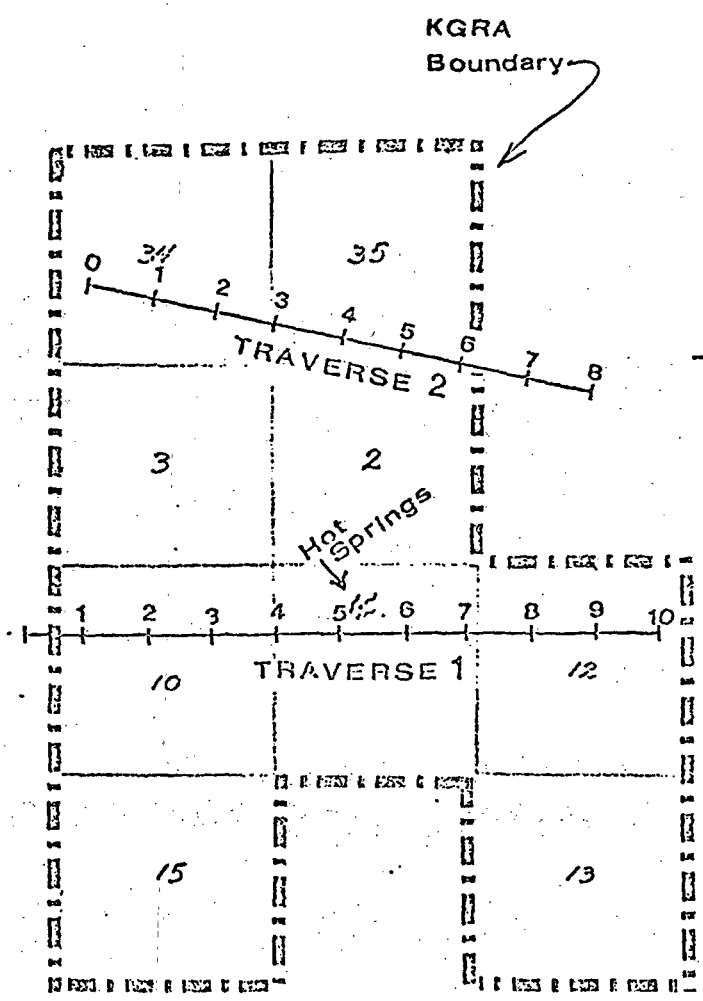
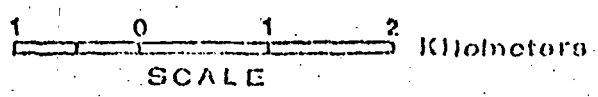



Figure 1

RUBY VALLEY KGRA
ELKO COUNTY NEVADA
TELLURIC TRAVERSE STATION LOCATION MAP



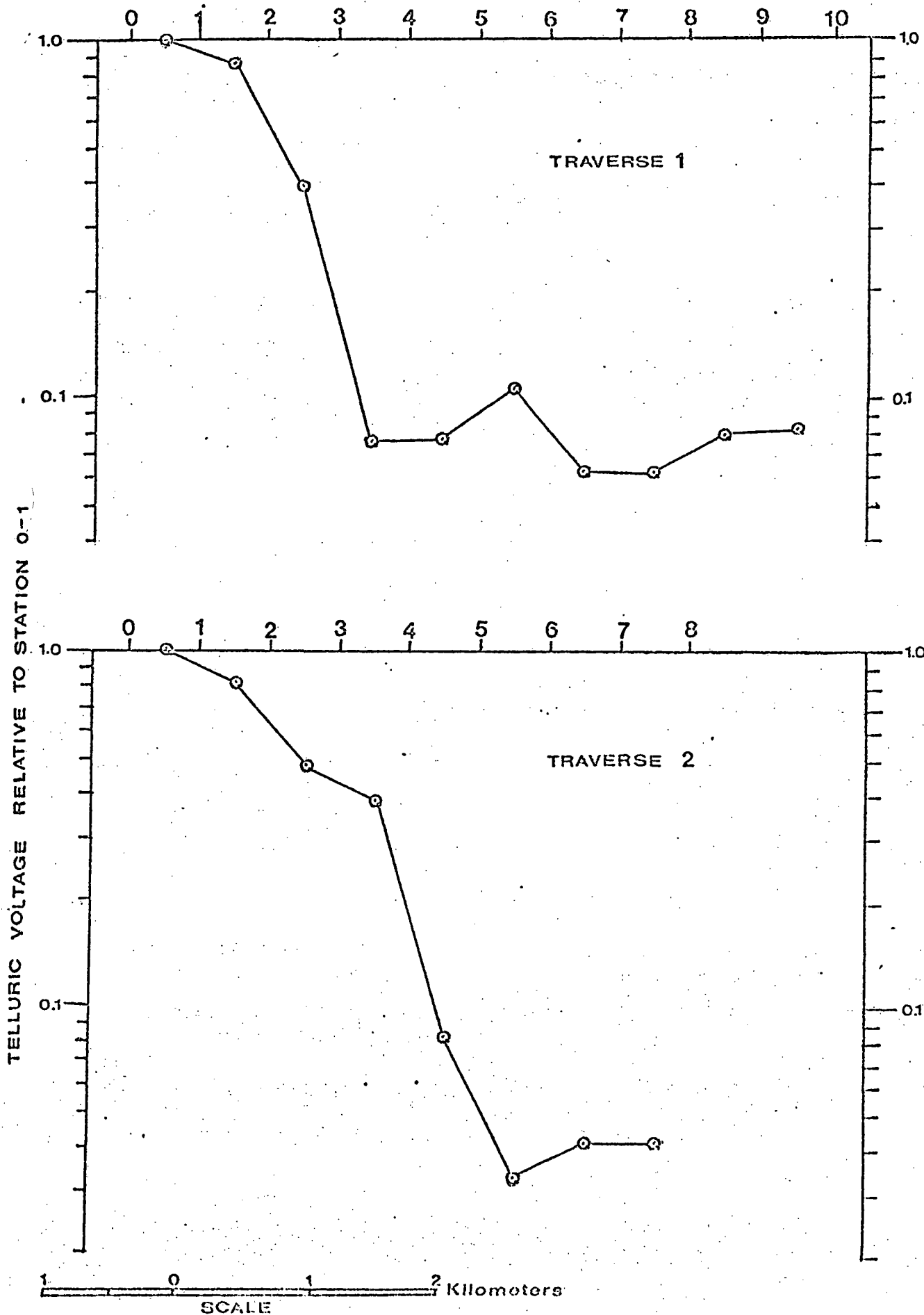


Figure 2

RUBY VALLEY KGRA
NEVADA

(2) TELLURIC PROFILES