

FC
USGS
DFR
76-701D

UNITED STATES DEPARTMENT OF THE INTERIOR
GEOLOGICAL SURVEY

Telluric traverse location map and profile
for Breitenbush KGRA, Oregon

By

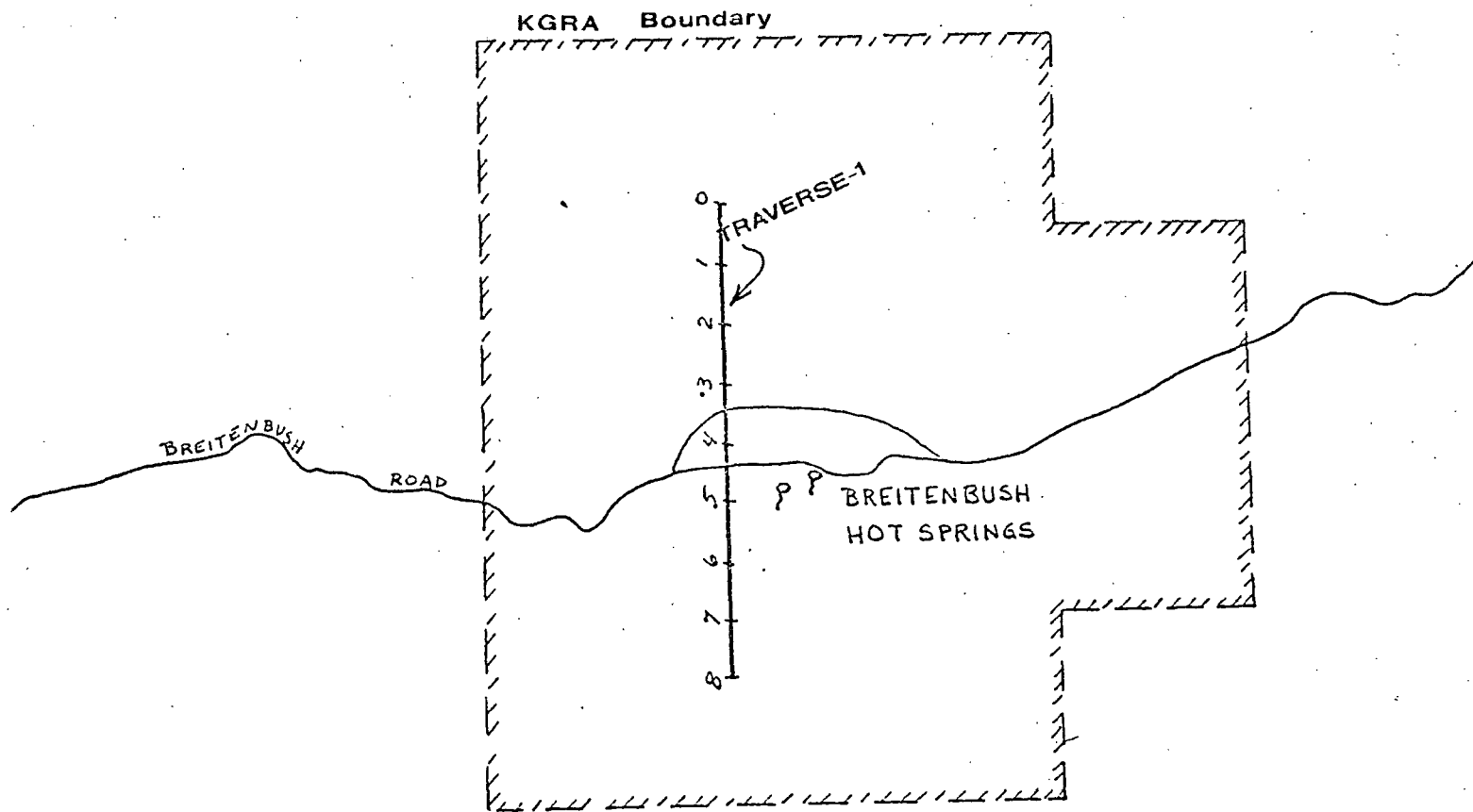
Batzle, Michael L., Hammond, Stephen E.,
and Christopherson, Karen R.

Open-File Report No. 76-701D
1976

This report is preliminary and has not been
edited or reviewed for conformity with U.S.
Geological Survey standards and nomenclature.

44°50' +

+ 44°50'
121°55'

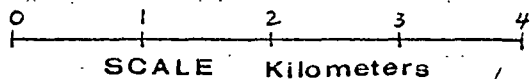


44°45' +
122°05'

+
122°00'

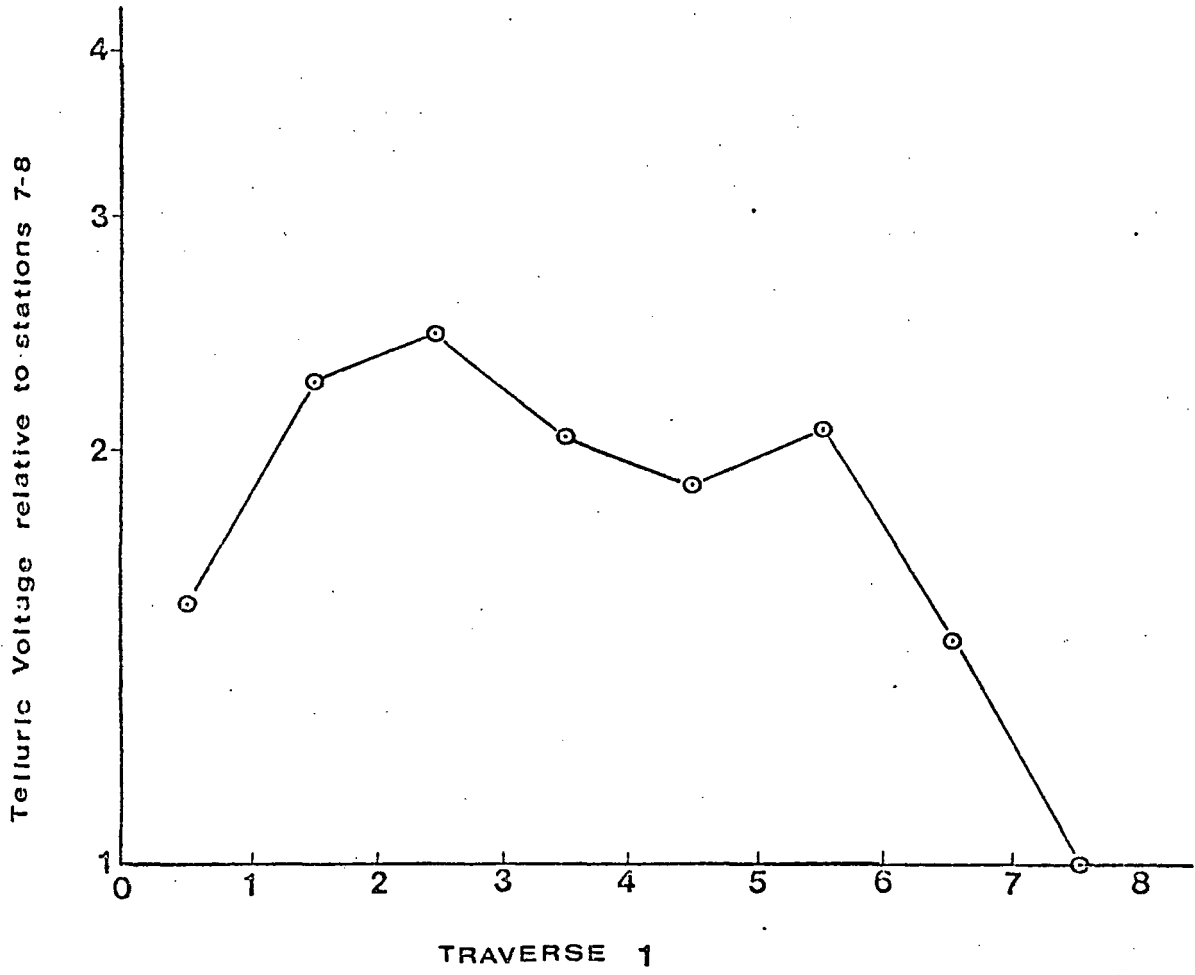
+
121°55'

FIGURE 1



BREITENBUSH KGRA
Oregon

TELLURIC TRAVERSE LOCATION MAP



BREITENBUSH KGRA
Oregon
TELLURIC PROFILE

0 1 2
SCALE Kilometers

FIGURE 2