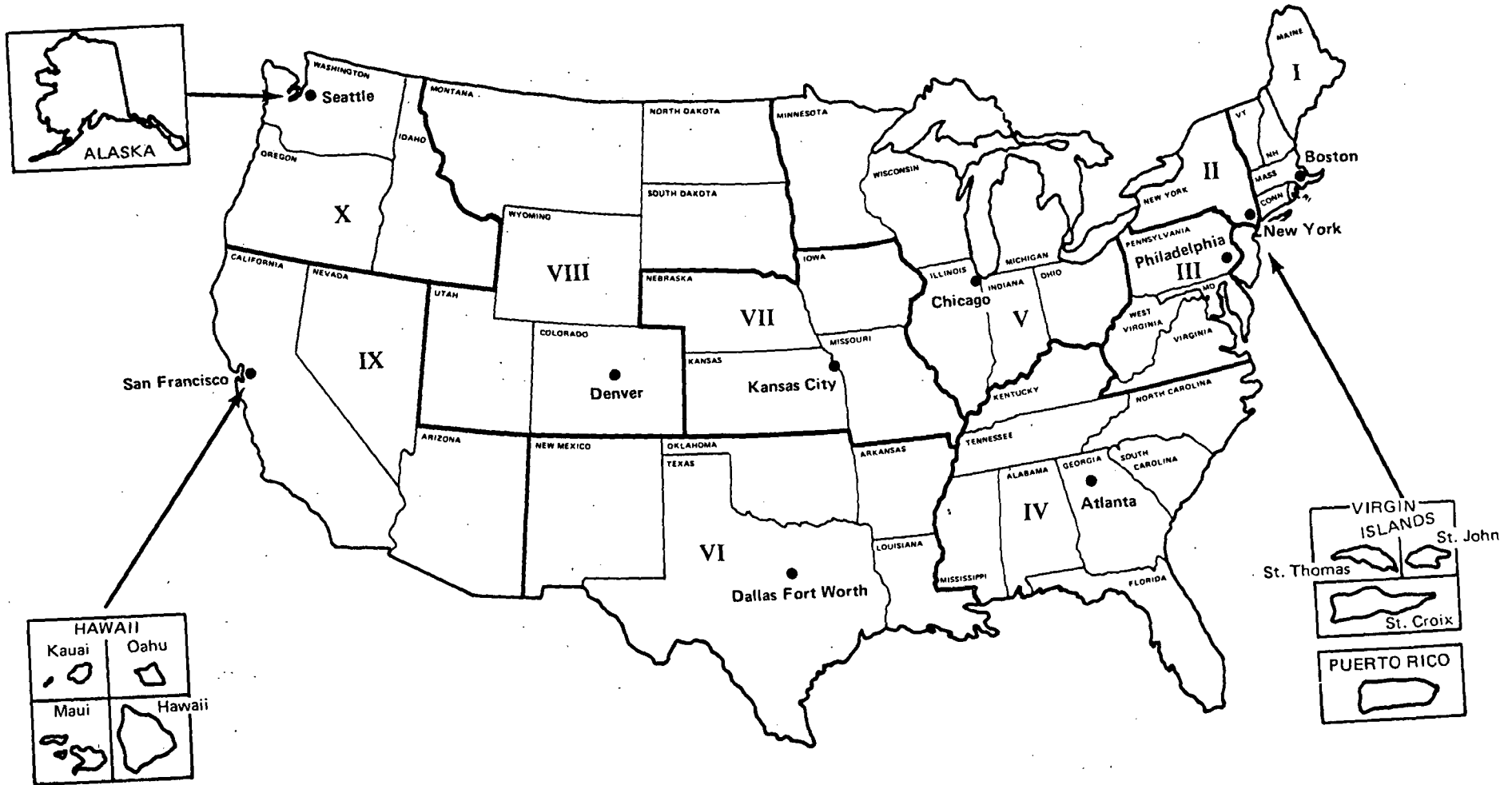


Ten Standard Federal Regions



Region	States
1	Conn, Maine, Mass, NH, RI, Vt
2	NJ, NY, Puerto Rico, Virgin Islands
3	Del, DC, Md, Pa, Va, W Va
4	Ala, Fla, Ga, Ky, Miss, NC, SC, Tenn
5	Ill, Ind, Mich, Minn, Ohio, Wis
6	Ark, La, NM, Okla, Tex
7	Iowa, Kan, Mo, Neb
8	Colo, Mont, ND, SD, Utah, Wyo
9	Ariz, Calif, Guam, Hawaii; Nev, Trust Territory of the Pacific Islands
10	Alaska, Idaho, Ore, Wash

GEOHERMAL RESOURCES

modified from USGS Circular 790



HYDROTHERMAL CONVECTION SYSTEMS

△ >150°C

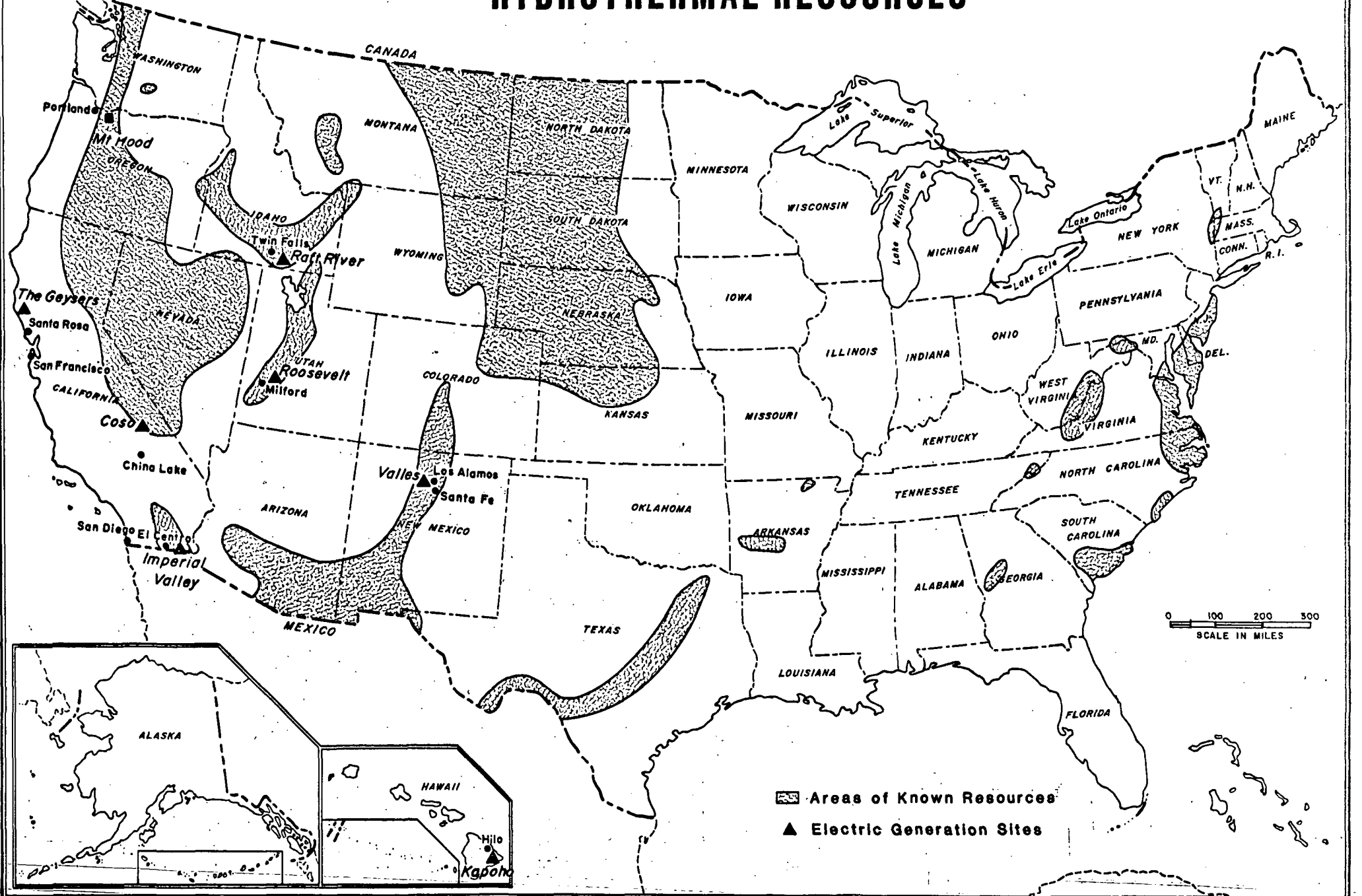
○ 90°-150°C



GEOPRESSEDURED GEOHERMAL RESOURCES

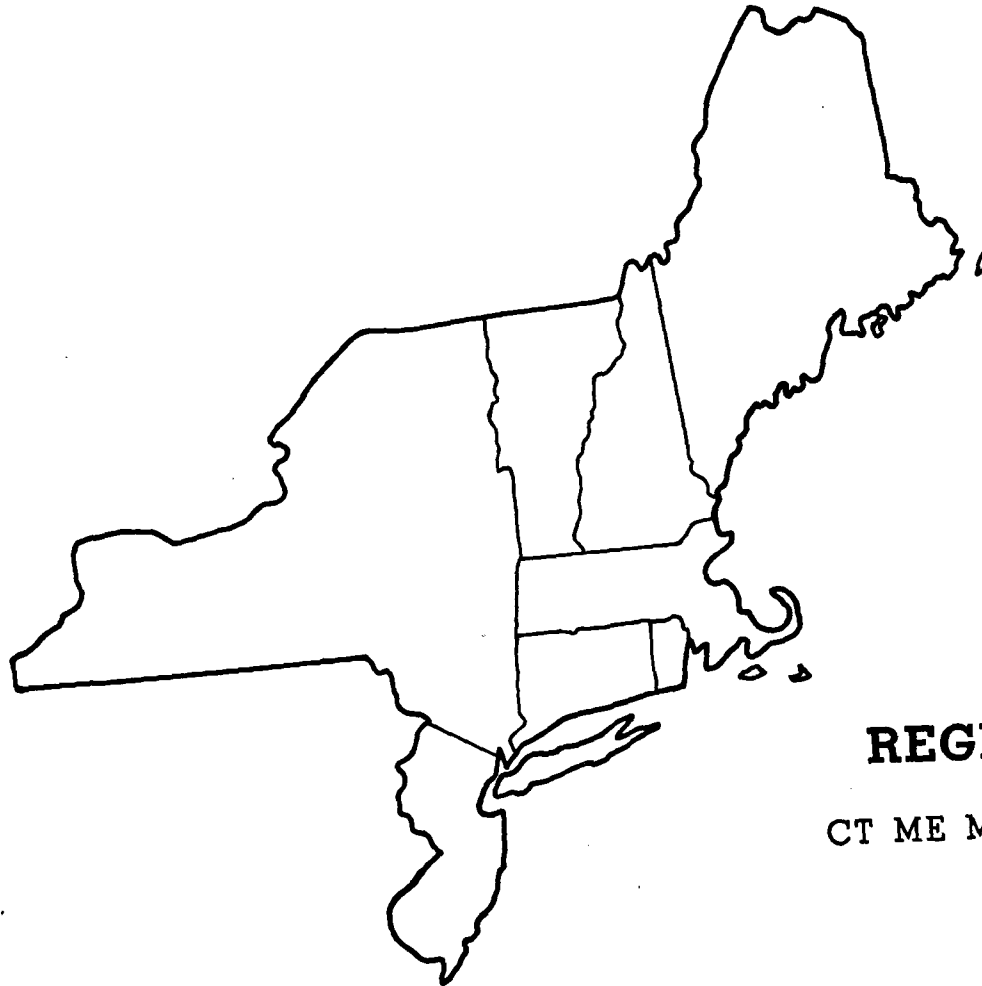
LOW TEMPERATURE GEOHERMAL RESOURCES

INFERRED SUBSURFACE GEOHERMAL RESOURCES OF EASTERN U.S.

HYDROTHERMAL RESOURCES



 Areas of Known Resources
 Electric Generation Sites



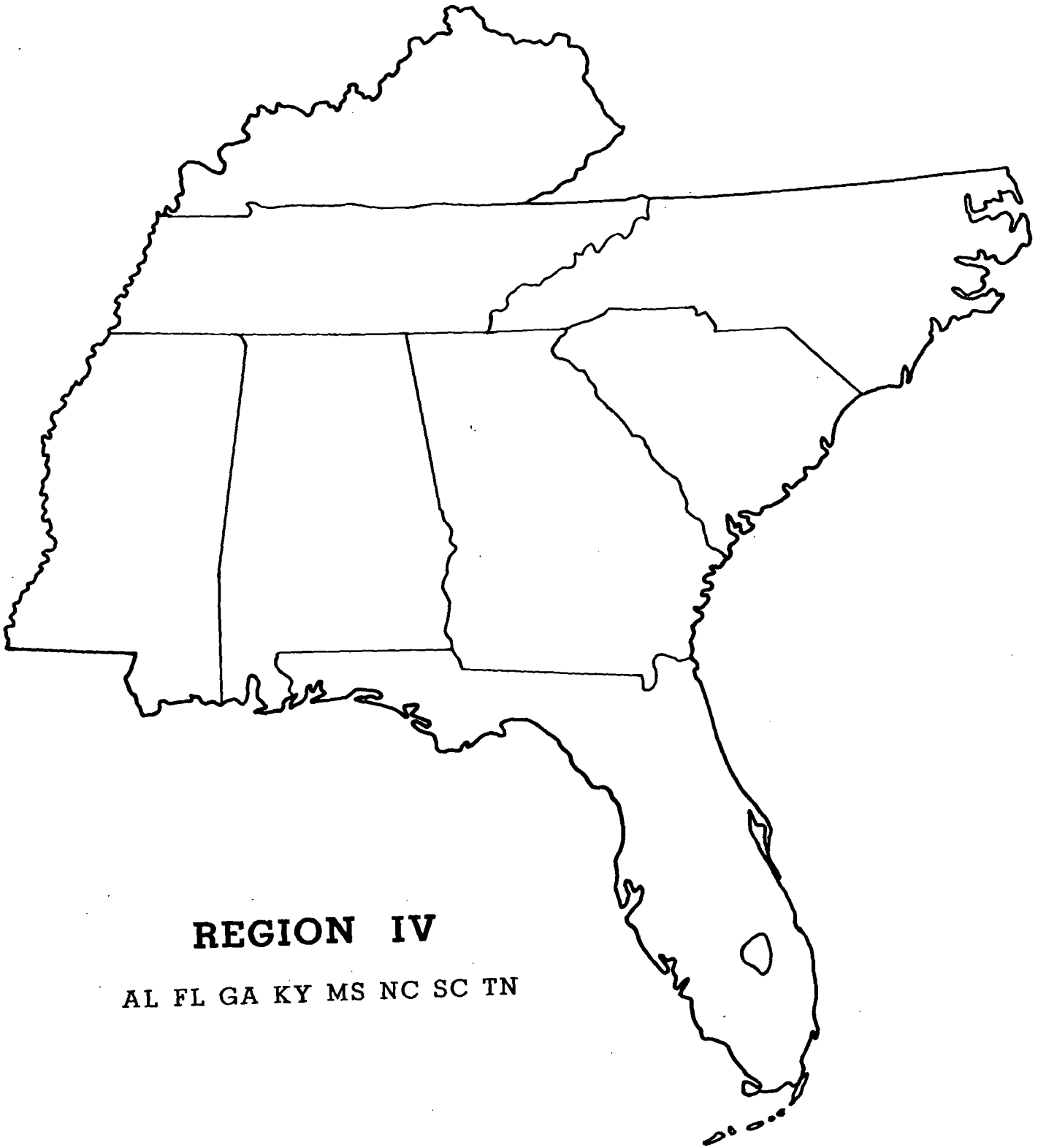
REGIONS I&II

CT ME MA NH RI VT NJ NY



REGION III

DE DC MD PA VA WV



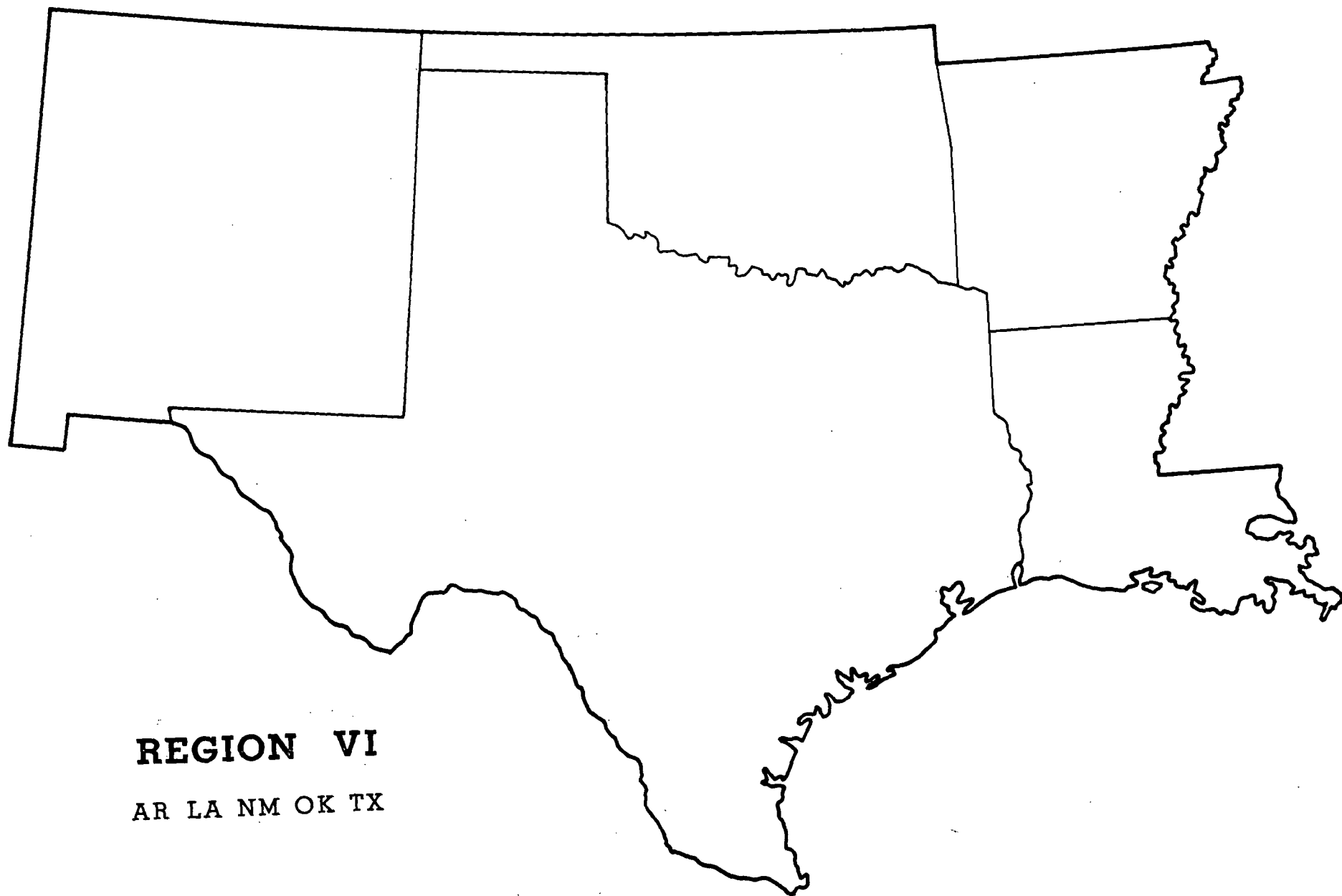
REGION IV

AL FL GA KY MS NC SC TN



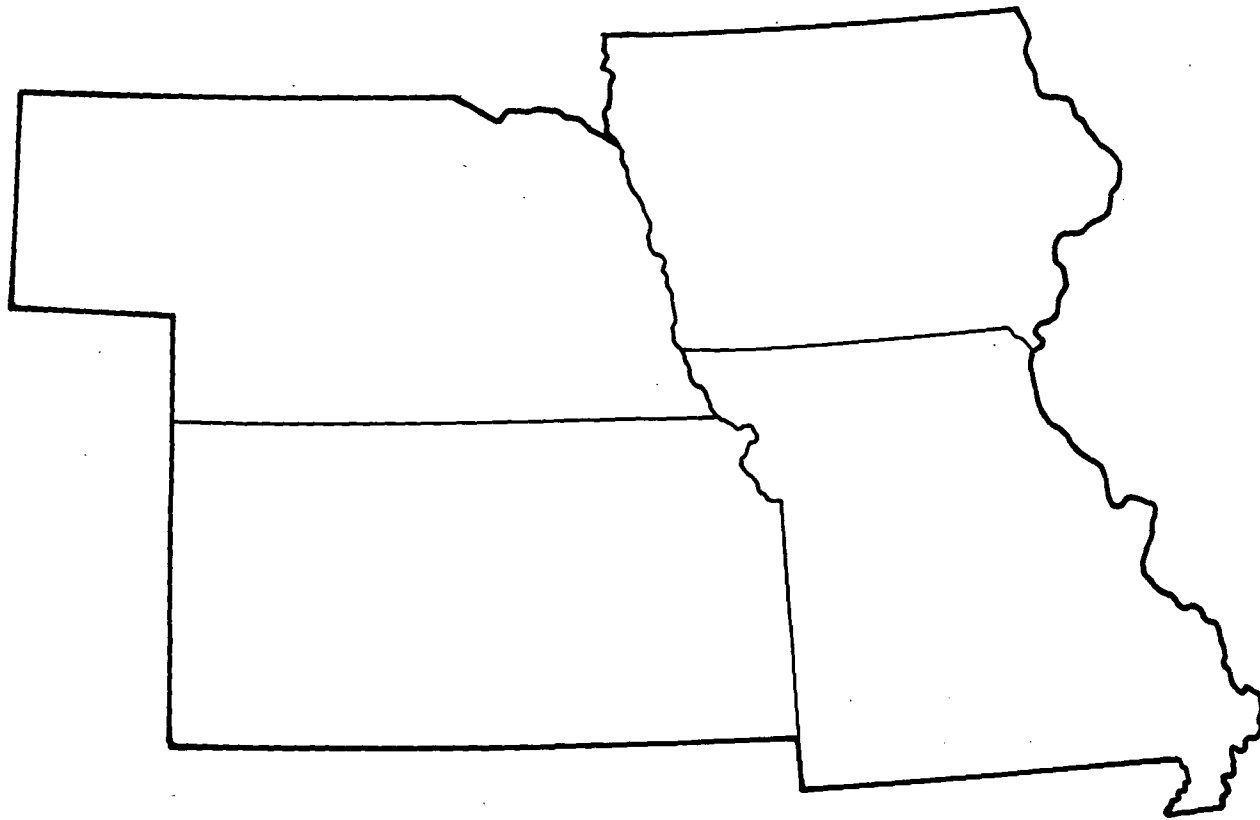
REGION V

IL IN MI MN OH WI



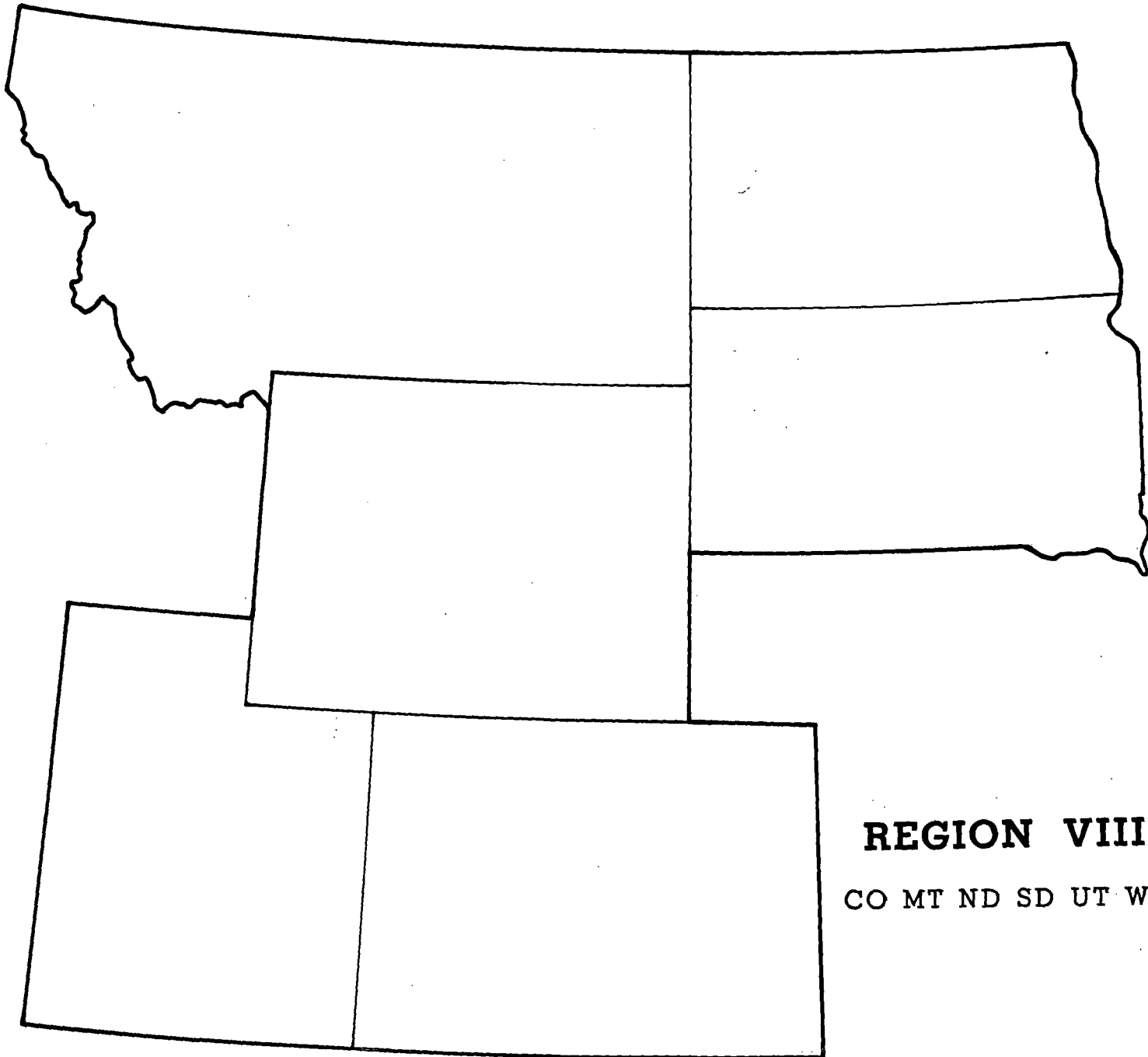
REGION VI

AR LA NM OK TX



REGION VII

IA KS MO NE



REGION VIII

CO MT ND SD UT WY



REGION IX

AZ CA HI NV

REGION X

AK ID OR WA

