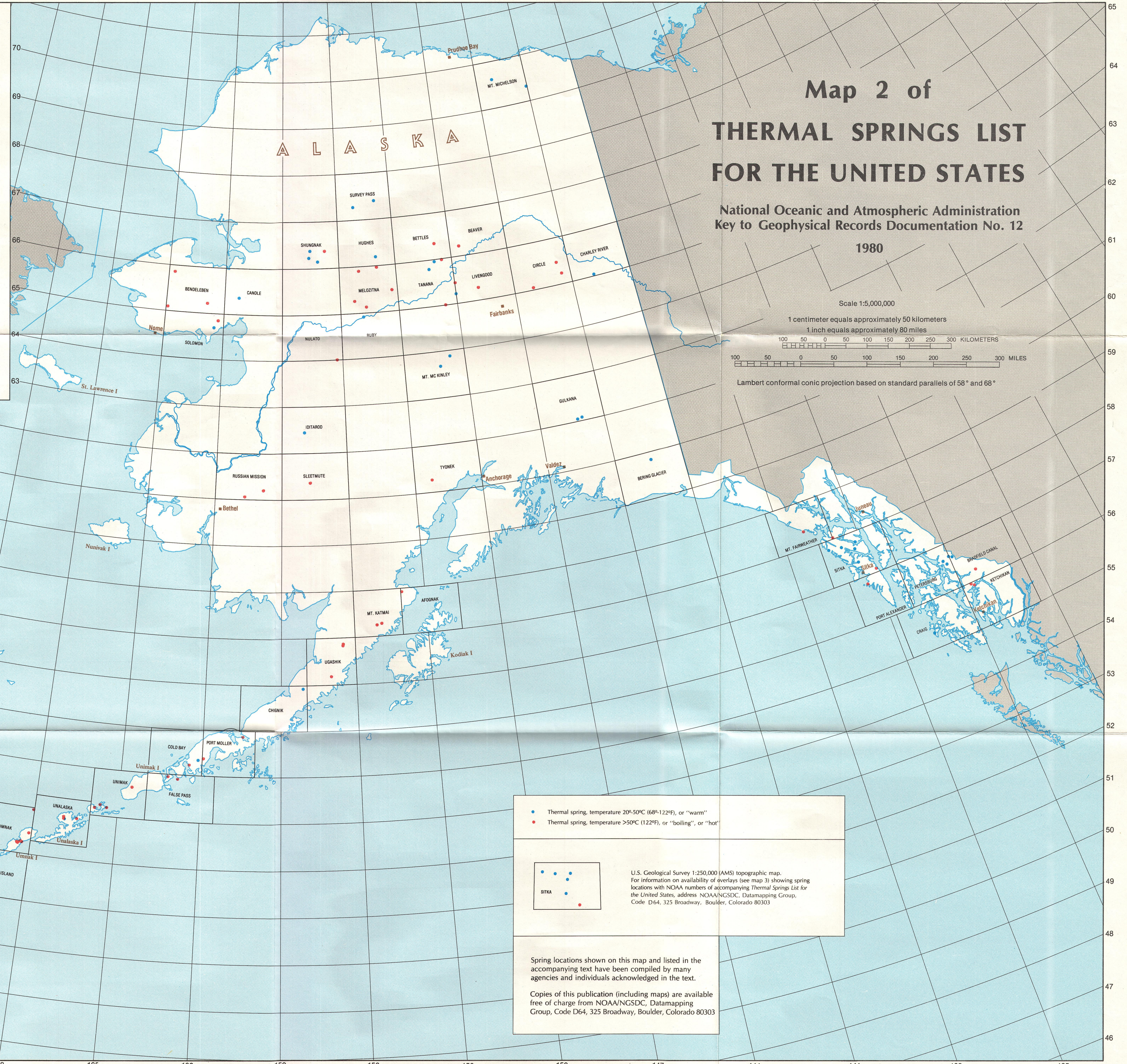
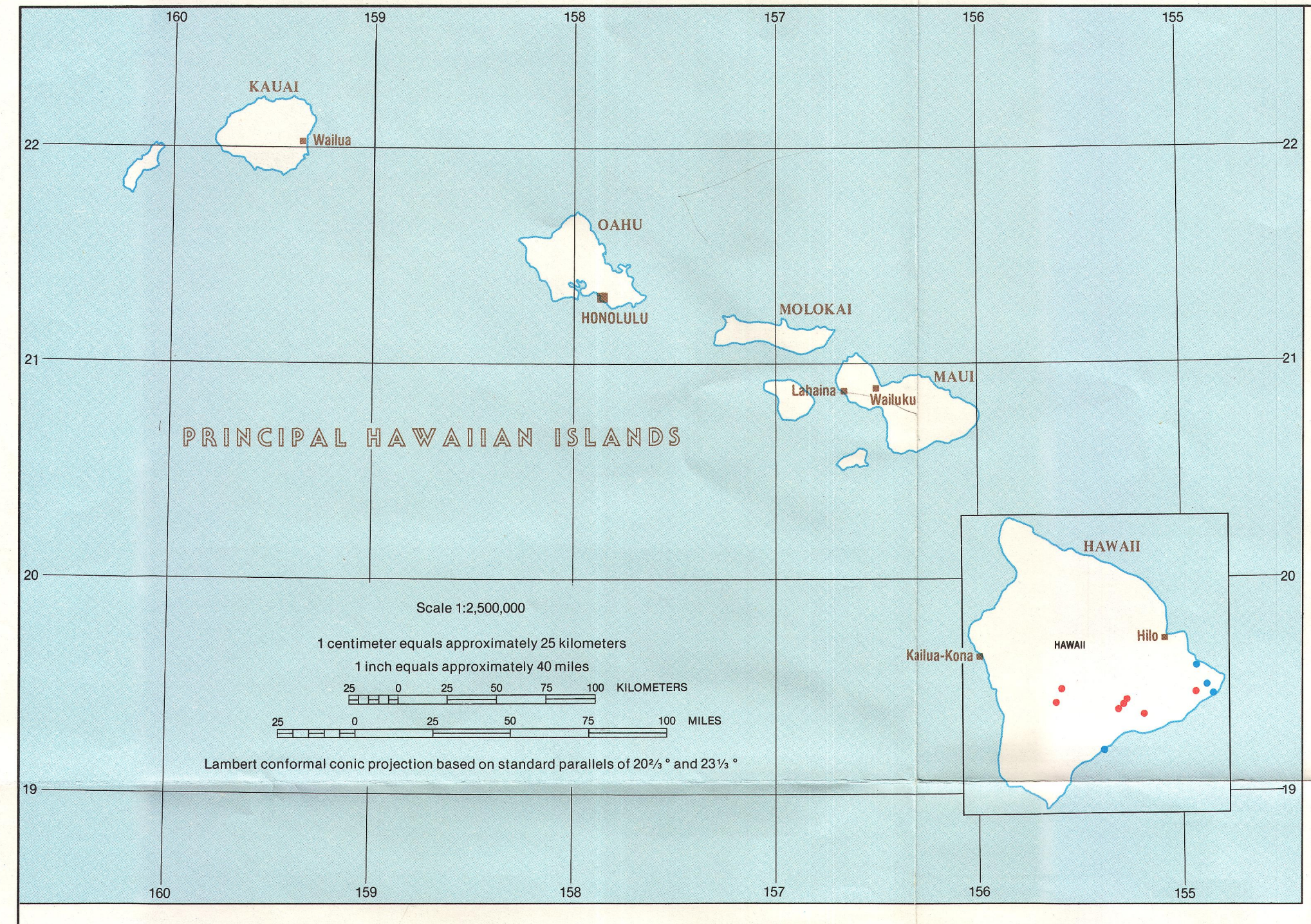



# Map 2 of THERMAL SPRINGS LIST FOR THE UNITED STATES

National Oceanic and Atmospheric Administration  
Key to Geophysical Records Documentation No. 12  
1980



prepared by  
National Geophysical and Solar-Terrestrial Data Center  
National Oceanic and Atmospheric Administration  
with financial support from  
Division of Geothermal Energy  
United States Department of Energy



- Thermal spring, temperature 20°-50°C (68°-122°F), or "warm"
- Thermal spring, temperature >50°C (122°F), or "boiling", or "hot"

SITKA

U.S. Geological Survey 1:250,000 (AMS) topographic map.  
 For information on availability of overlays (see map 3) showing spring locations with NOAA numbers of accompanying Thermal Springs List for the United States, address NOAA/NGSDC, Datamapping Group, Code D64, 325 Broadway, Boulder, Colorado 80303

Spring locations shown on this map and listed in the accompanying text have been compiled by many agencies and individuals acknowledged in the text.

Copies of this publication (including maps) are available free of charge from NOAA/NGSDC, Datamapping Group, Code D64, 325 Broadway, Boulder, Colorado 80303