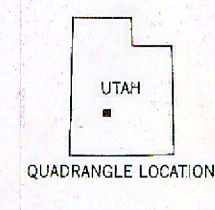
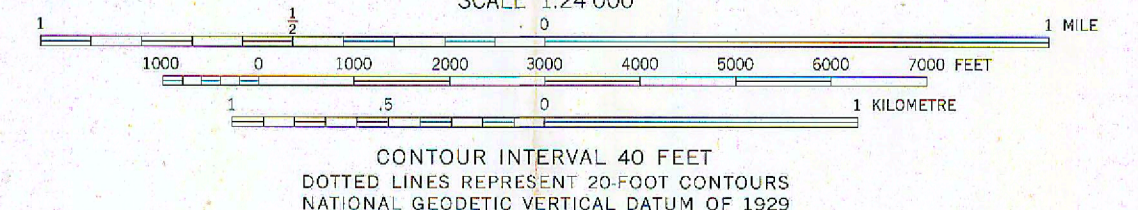
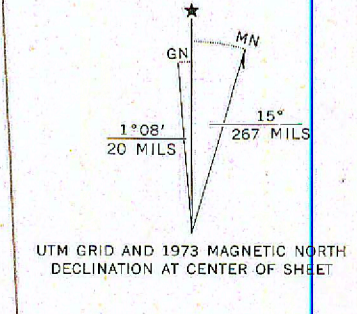


Mapped, edited, and published by the Geological Survey  
 Control by USGS and NOS/NOAA  
 Topography by photogrammetric methods from aerial photographs taken 1972. Field checked 1973  
 Projection: Utah coordinate system, south zone (Lambert conformal conic)  
 10,000-foot grid ticks based on Utah coordinate system, south and central zones  
 1000-metre Universal Transverse Mercator grid ticks, zone 12, shown in blue. 1927 North American datum  
 Fine red dashed lines indicate selected fence lines



ROAD CLASSIFICATION ON  
 Primary highway, hard surface  
 Secondary highway, hard surface  
 Interstate Route  
 Light-duty road, hard or improved surface  
 Unimproved road  
 U. S. Route  
 State Route

PINNACLE PASS, UTAH  
 N3830-W11245/7.5  
 1973  
 AMS 3481 III SE-SERIES Y897

THIS MAP COMPLIES WITH NATIONAL MAP ACCURACY STANDARDS FOR SALE BY U.S. GEOLOGICAL SURVEY, DENVER, COLORADO 80225, OR RESTON, VIRGINIA 22092  
 A FOLDER DESCRIBING TOPOGRAPHIC MAPS AND SYMBOLS IS AVAILABLE ON REQUEST

CLO1617-POCH