

AREA
WY
USGS

620552

WYOMING

Map ref.

Airborne radioactivity surveys of:

- The Aspen Mountain area, Sweetwater County, Wyoming, by J. L. Meuschke and R. M. Moxham, scale 1:63,360 (TEMR 609; OF 1953)..... A
Copies on file at 1, 2, 3, 4, 6, 7
- Parts of Baggs SW and Baggs SE quadrangles, Carbon and Sweetwater Counties, Wyoming, by J. R. Henderson, scale 1:63,360 (TEMR 743; OF 1954)..... B
Copies on file at 1, 2, 3, 4, 6, 7
- Parts of Sand Creek SW and Sand Creek SE quadrangles, Sweetwater County, Wyoming, by J. R. Henderson, scale 1:63,360 (TEMR 744; OF 1954)..... C
Copies on file at 1, 2, 3, 4, 6, 7
- Parts of Savery SW and Savery SE quadrangles, Carbon County, Wyoming, by J. R. Henderson, scale 1:63,360 (TEMR 745; OF 1954)..... D
Copies on file at 1, 2, 3, 4, 6, 7
- Part of Saratoga NW quadrangle, Carbon County, Wyoming, by J. R. Henderson, scale 1:63,360 (TEMR 746; OF 1954)..... E
Copies on file at 1, 2, 3, 4, 6, 7
- Parts of Savery NW and Savery NE quadrangles, Carbon County, Wyoming, by J. R. Henderson, scale 1:63,360 (TEMR 747; OF 1954)..... F
Copies on file at 1, 2, 3, 4, 6, 7
- The Devils Tower area, Crook County, Wyoming, by J. R. Henderson and R. M. Moxham, scale approx. 1:43,560 (TEMR 605; OF 1953)..... G
Copies on file at 1, 2, 3, 4, 6, 7
- The Miller Hill area, Carbon County, Wyoming, by J. L. Meuschke and R. M. Moxham, scale approx. 1:43,560 (TEMR 606; OF 1953)..... H
Copies on file at 1, 2, 3, 4, 6, 7
- The Pumpkin Buttes area, Campbell and Johnson Counties, Wyoming, by F. W. Stead and others, scale approx. 1:95,000 (TEMR 508; OF 1953)..... I
Copies on file at 1, 2, 3, 4, 6, 7
- The Tabernacle Buttes area, Sublette and Fremont Counties, Wyoming, by J. L. Meuschke and R. M. Moxham, scale 1:63,360 (TEMR 610; OF 1953)..... J
Copies on file at 1, 2, 3, 4, 6, 7
- The West Lone Tree area, Uinta County, Wyoming, by J. L. Meuschke and R. M. Moxham, scale 1:31,680 (TEMR 611; OF 1953)..... K
Copies on file at 1, 2, 3, 4, 6, 7

WYOMING (contd)

Map ref.

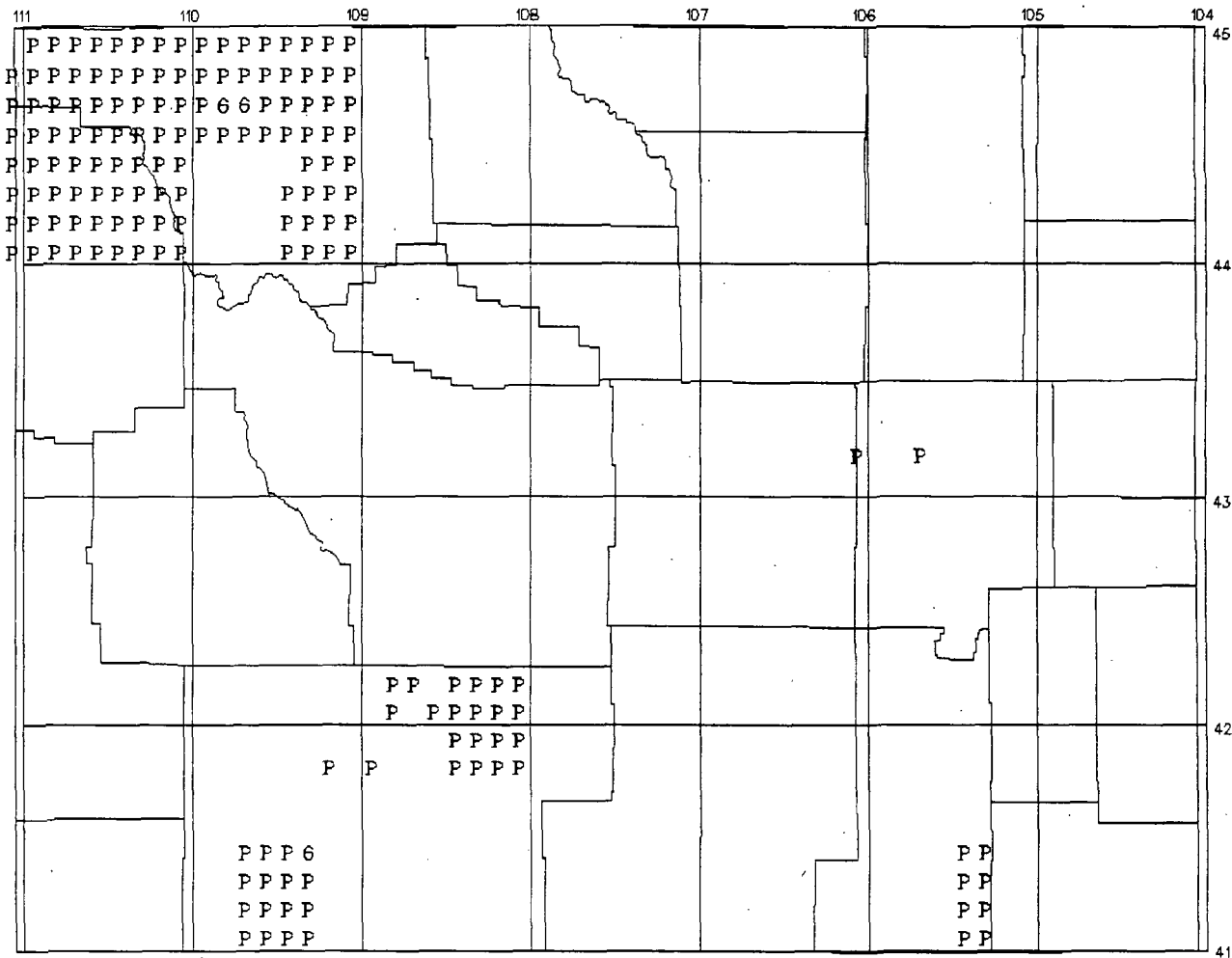
- Aeromagnetic profiles of the Big Horn Basin area, by J. R. Balsley, H. E. Hawkes, and R. D. Thurmond, scale 1:500,000 (OF 1948) L
Copies on file at 1, 5, 6.
- Bulletin 1319-F Mineral resources of the Glacier Primitive Area, by H. C. Granger, E. J. McKay, R. E. Mattick, L. L. Patten, and Paul McIlroy, 1971, (pl. 1 is a geologic map of the Glacier Primitive Area with aeromagnetic contours, scale 1:62,500) \$1.75 M
- Professional Paper 516-E A geophysical study in Grand Teton National Park and vicinity, Teton County, Wyoming, by J. C. Behrendt and others, 1968 (pls. 2 and 3 are aeromagnetic maps, scale 1:250,000) \$1.25 N
- Preliminary interpretation of aeromagnetic and gravity data near the Large Aperture Seismic Array, Montana, by Isidore Zietz, Carter Hearne, and Donald Plouff, (fig. 2 is an aeromagnetic map at 1:500,000 scale)(OF 1968) O
Copies on file at 1, 7, 8.
- Bulletin 1353-B Mineral resources of the Popo Agie Primitive Area, Fremont and Sublette Counties, Wyoming, by R. C. Pearson, T. H. Kiilsgaard, and L. L. Patten, with a section on Interpretation of aeromagnetic data by R. E. Mattick, 1971, (pl. 1 is a geologic and aeromagnetic map of the Popo Agie Primitive Area and vicinity, scale 1:62,500) \$1.25 P
- Interpretation of an aeromagnetic strip across the northwestern United States, by Isidore Zietz and others, 1971, Geological Society of America Bulletin, v. 82, no. 12, p. 3347-3372, (fig. 1 includes an aeromagnetic map at scale 1:2,500,000) Q
- Aeromagnetic investigation of crustal structure for a strip across the western United States, by Isidore Zietz and others, 1969, Geological Society of America Bulletin, v. 80, no. 9, p. 1703-1714 (pl. 1 shows tectonic features, aeromagnetic map with contour intervals of 20 and 100 gammas, and location of major magnetic trends and patterns, scale 1:2,500,000) R
- Bulletin 1371-C Mineral resources of the Cloud Peak Primitive Area, Wyoming, by T. H. Kiilsgaard and others, 1972 (pl. 1 is a geologic-magnetic map at scale 1:63,360), \$1.75 S
- Bulletin 1391-D Mineral resources of areas adjacent to the Cloud Peak Primitive Area, Wyoming, by Kenneth Segerstrom and R. C. Weisner, with a section on aeromagnetic interpretation by D. G. Jackson, scale 1:63,360, 1976, \$1.55 T

UNIVERSITY OF UTAH
 RESEARCH INSTITUTE
 EARTH SCIENCE LAB.

STATUS of LINE
 MAPPING in WYOMING

Rocky Mountain Mapping Center

April 1, 1991




Prepared in Branch of Program Management - RMMC

STATUS of ORTHO MAPPING in WYOMING

Rocky Mountain Mapping Center

April 1, 1991



Prepared in Branch of Program Management - RMMC

U.S. GEOLOGICAL SURVEY
NATIONAL MAPPING DIVISION
EARTH SCIENCE INFORMATION CENTER - LAKEWOOD
ROCKY MOUNTAIN MAPPING CENTER
DENVER, COLORADO
(303) 236-5829
FTS 776-5829

ADVANCE MATERIAL INDEX

The accompanying pages show the status of Topographic Mapping and Orthophotoquad Mapping, and the availability of advance materials. These indexes are produced on a quarterly basis and are furnished to requestors free of charge. Following is an explanation of symbolization and ordering information.

TOPOGRAPHIC MAPPING

- 2 Aerial photography completed. For ordering address, see note (a).
 - 3 Basic horizontal and vertical control surveys completed. Monumented control may or may not have been established in this quadrangle. Descriptions and unadjusted coordinates and/or elevations are published in 15-minute quadrangle lists. Advance maps are not available at this stage. Price is \$1.25 per list (horizontal or vertical). For ordering address, see note (a).
 - 4 Prints of manuscripts (without feature classification, names, boundaries or land net) compiled from aerial photographs are available for \$2.50 each. See note (a) and (b).
 - 5 Field mapping and checking completed. One-color unedited advance prints (without names) are available for \$2.50 each. See notes (a) and (b).
 - 6 Final drafting completed. Partially-edited one-color advance prints (with names) are available for \$2.50 each. See notes (a) and (b).
 - P Maps published since the latest edition of the State Sales index to published maps. See note (c).
 - \ Maps published at 1:62,500-scale in 15-minute quadrangles. However, 1:24,000-scale one-color prints in 7 1/2-minute format, with appropriate accuracy and contour intervals are available at \$2.50 each. See notes (a) and (b).
- Screened areas represent projects in progress at Mid-Continent Mapping Center. Indicated advance materials are available through ESIC-M, USGS Building, 1400 Independence Road, Rolla, Missouri 65401. (314) 341-0851 or FTS 277-0851.
- Screened areas represent projects in progress at Western Mapping Center. Indicated advance materials are available through ESIC-W, 345 Middlefield Road, Mail Stop 532, Menlo Park, California 94025. (415) 329-4309 or FTS 459-4309.

ORTHOPHOTOQUAD MAPPING

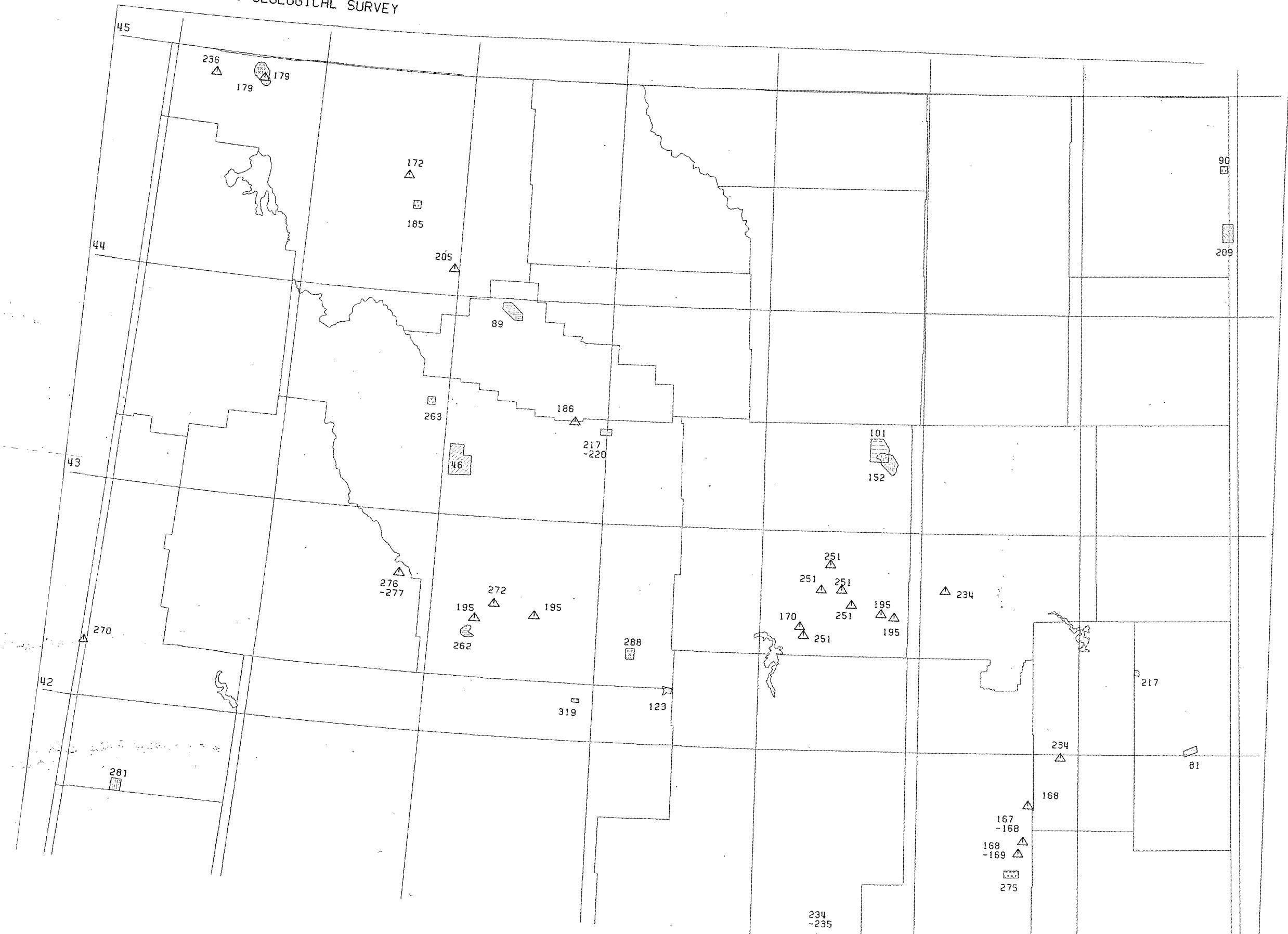
- 2 Aerial photography completed, generally quad-centered at 1:80,000-scale. See notes (a) and (b).
- 4 Advance copy available. See notes (a) and (b). Price per copy for screened image on diazo paper is \$3.00; for halftone print on waterproof diazo or single weight positive paper is \$15.00; for continuous tone image on photographic paper is \$20.00; for screened image on mylar or continuous tone image on opaque scale stable film is \$36.00.
- 4 Same materials available as 4, however, land net (General Land Office) is shown.
- 0 Second generation advance copy available. Refer to 4, above, for ordering information and prices.
- 0 Same materials available as 0, however, land net (General Land Office) is shown.
- D Third generation advance copy available. Refer to 4, above, for ordering information and prices.
- D Same materials available as D, however, land net (General Land Office) is shown.

NOTES

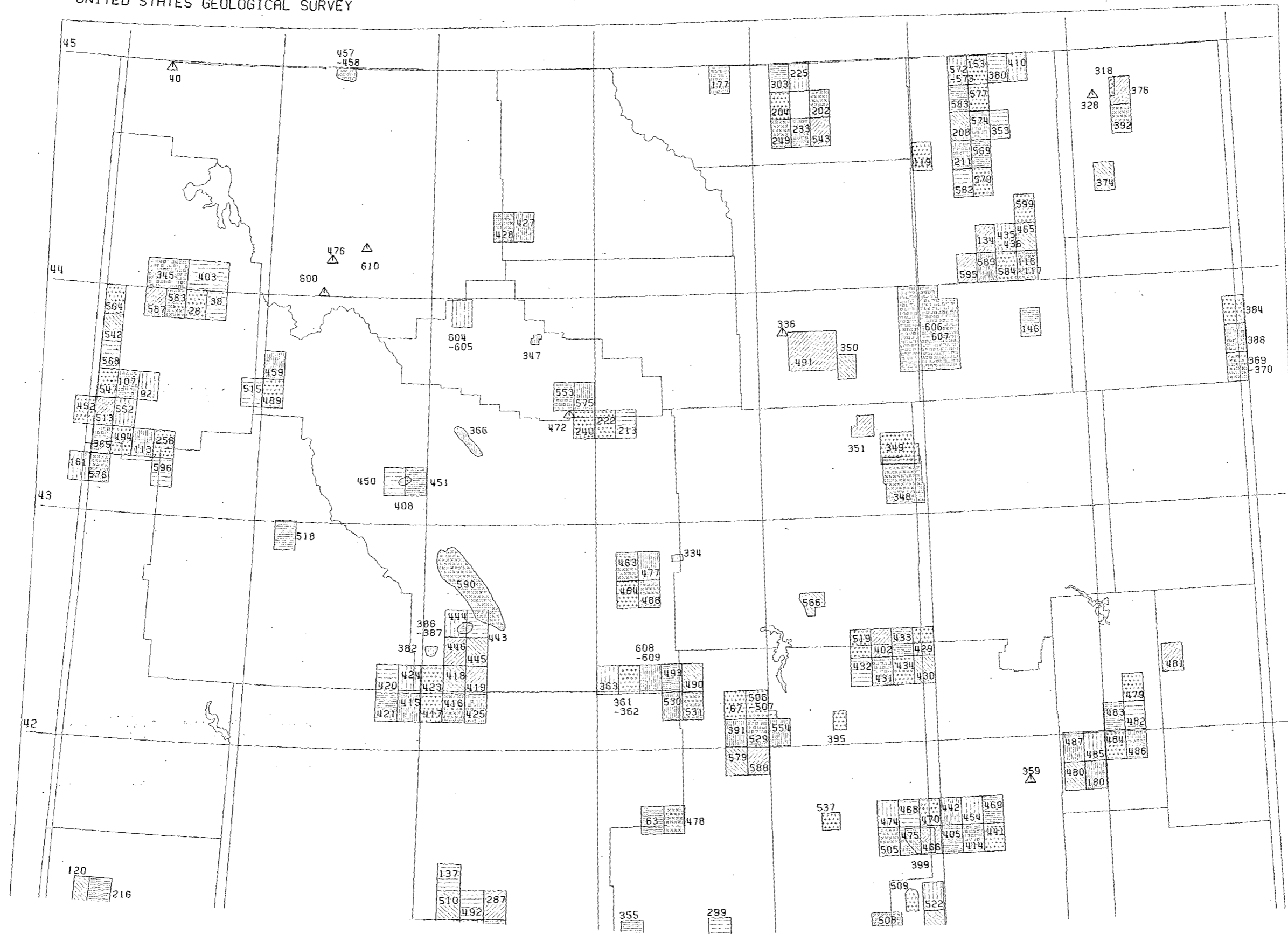
- (a) Requests for aerial photography, control lists or advance prints should be sent to the U.S. Geological Survey, Earth Science Information Center-Lakewood, Federal Center, Box 25046, Stop 504, Denver, Colorado 80225. Payment in the exact amount must accompany order. Check or money order should be made payable to the Department of the Interior, USGS. Please do not send stamps or two party checks. Purchase orders from commercial sources must include Federal tax identification. Discount agreements are not honored. Postage and handling charges are \$1.00 on all map orders of less than \$10.00.
- (b) In ordering material or requesting information, mark your area of interest on the accompanying index and forward it with your order. A new copy of the index will be returned to you for future use.
- (c) Requests for State sales indexes (free of charge) and for published maps and charts should be sent to the Branch of Distribution, Central Region, U.S. Geological Survey, Federal Center, Box 25286, Denver, Colorado 80225. (303) 236-7477. Remittance must be made payable to Department of Interior, USGS.
- (d) This explanation sheet refers to the Advance Materials Indexes for the states of Alaska, Arizona, California, Colorado, Hawaii, Idaho, Montana, Nevada, New Mexico, Oregon, Texas, Utah, Washington and Wyoming. Questions about the mapping program for the remainder of the United States should be directed to ESIC-M, USGS Building, 1400 Independence Road, Rolla, Missouri 65401. (314) 341-0851, FTS 277-0851.

Earth Science Information Center office hours are from 8 a.m. to 4 p.m. Monday through Friday.

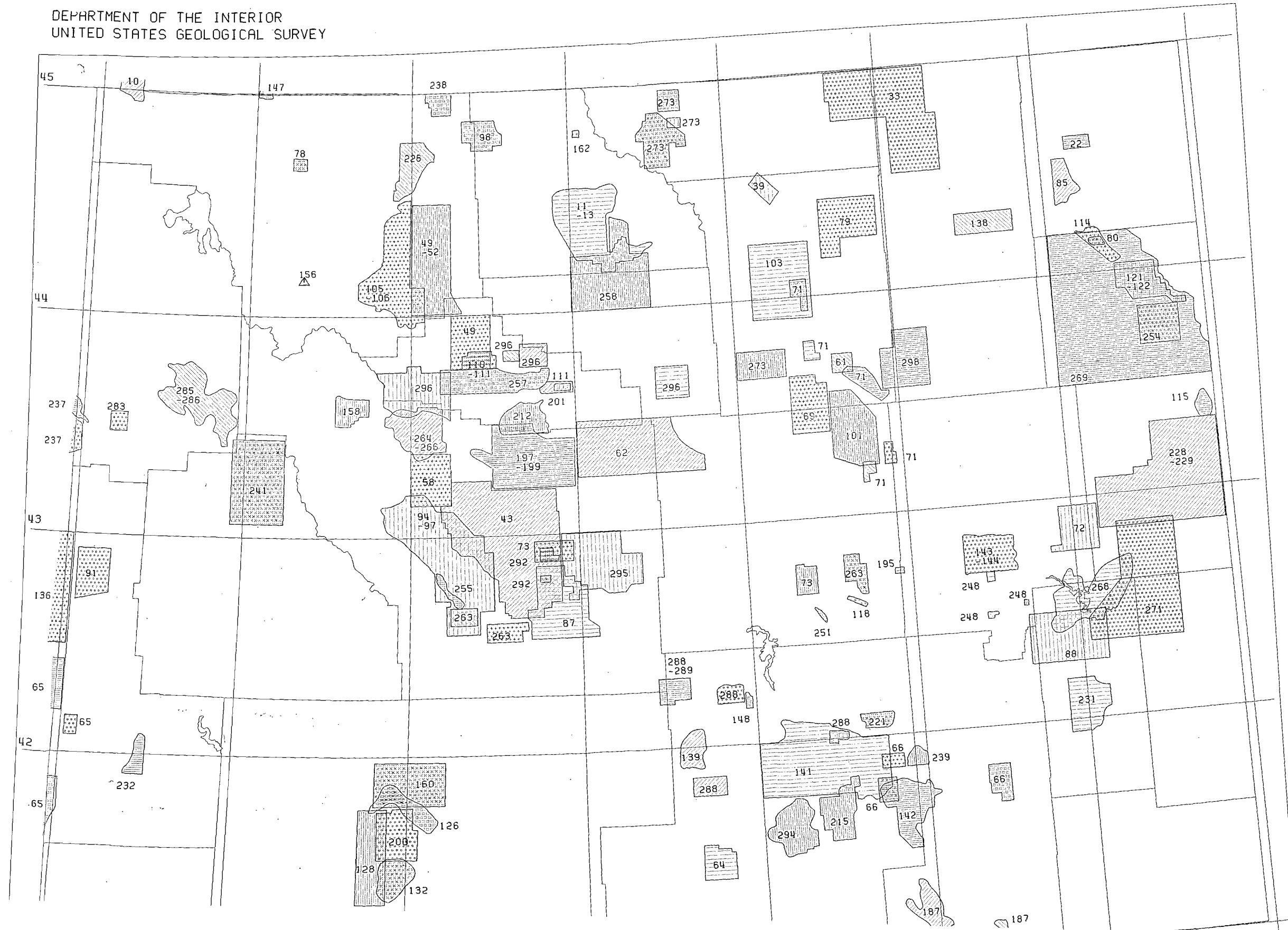
ECOLOGICAL SURVEY



THE INTERIOR
UNITED STATES GEOLOGICAL SURVEY



DEPARTMENT OF THE INTERIOR
UNITED STATES GEOLOGICAL SURVEY



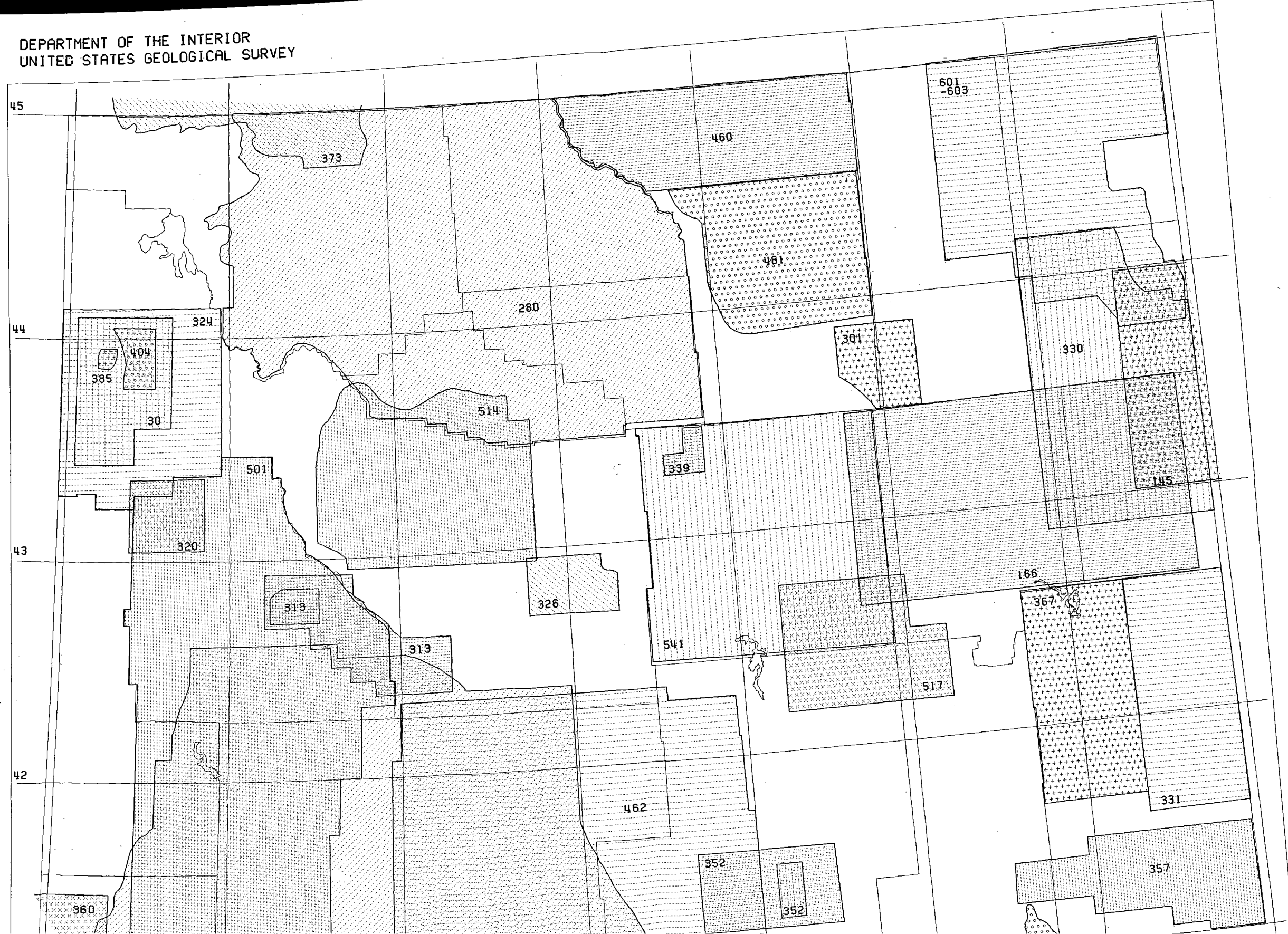
DEPARTMENT OF THE INTERIOR
UNITED STATES GEOLOGICAL SURVEY



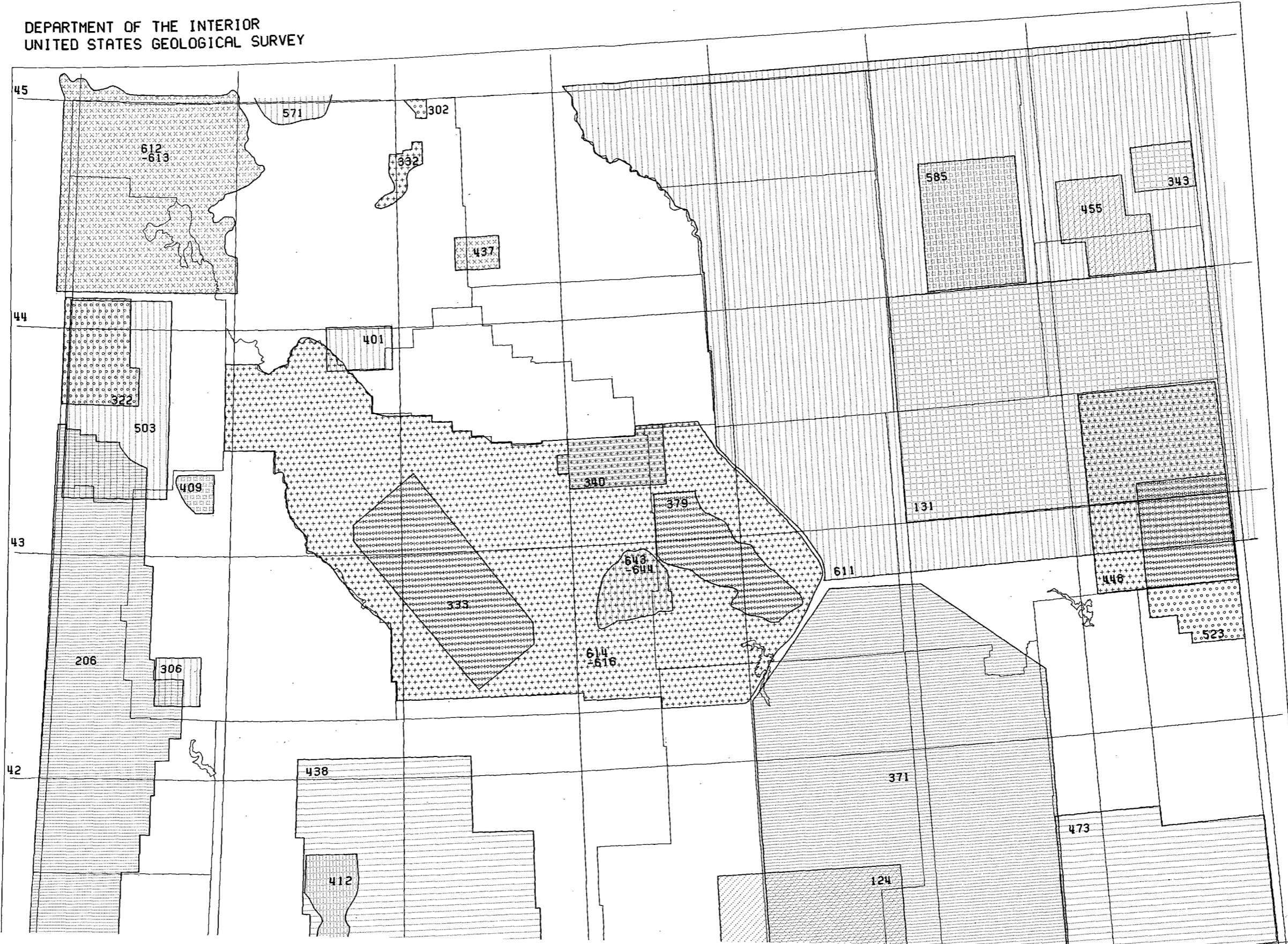
DEPARTMENT OF THE INTERIOR
UNITED STATES GEOLOGICAL SURVEY



DEPARTMENT OF THE INTERIOR
UNITED STATES GEOLOGICAL SURVEY



DEPARTMENT OF THE INTERIOR
UNITED STATES GEOLOGICAL SURVEY



1. Hague, Arnold, 1899, Description of the Absaroka quadrangle, Wyoming: U.S. Geol. Survey Geol. Atlas, Folio 52. Map, 1:125,000.
2. Parsons, W.H., 1939, Volcanic centers of the Sunlight area, Park County, Wyoming: Jour. Geology, v. 47, no. 1. Fig. 1, 1:187,500, fig. 7, 1:187,500.
3. Parsons, W.H., 1937, Ore deposits of the Sunlight mining region, Park County, Wyoming: Econ. Geology, v. 32, no. 6. Fig. 2, 1:78,125.
4. Dorf, Erling, 1934, Stratigraphy and paleontology of a new Devonian formation at Beartooth Butte, Wyoming: Jour. Geology, v. 42, no. 7. Fig. 1, 1:125,000.
5. Hague, Arnold, and others, 1899, Geology of the Yellowstone National Park. Part 2. Descriptive geology, petrology, and paleontology: U.S. Geol. Survey Mon. 32. Maps, 1:125,000, sheet 17, 1:250,000, sheet 27, 1:78,125. Also detailed maps.
6. Horbert, Leland, 1938, Structural geology and physiography of the Teton Pass area, Wyoming: Augustana Library Pub. 16. Fig. 9, 1:250,000, fig. 10, 1:250,000.
7. Nelson, V.E., 1942, Structural geology of the Cache Creek area, Gros Ventre Mountains, Wyoming: Augustana Library Pub. 18. Fig. 7, 1:250,000.
8. Horberg, Leland, Nelson, Vincent, and Church, Victor, 1949, Structural trends in central-western Wyoming: Geol. Soc. America Bull., v. 60, no. 1. Pl. 2, 1:187,500.
9. Nelson, V.E., and Church, Victor, 1943, Critical structures of the Gros Ventre and northern Hoback Ranges: Jour. Geology, v. 51, no. 3. Fig. 7, 1:250,000.
10. Iddings, J.P., 1891, Eruptive rocks of Electric Peak and Sepulchre Mountains Yellowstone National Park: U.S. Geol. Survey 19th Ann. Rept., pt. 3. Pl. 38, 1:63,360.
11. Pierce, W.G., 1948, Geologic and structure contour map of the Basin-Greybull area, Big Horn County, Wyoming: U.S. Geol. Survey Oil and Gas Inv. Map 77. 1:48,000.
12. Hintze, F.F., 1915, Basin and Greybull oil and gas fields: Wyoming Geol. Survey Bull. 10. Pl. 7, 1:40,000.
13. Swenson, F.A., and Bach, W.K., 1951, Ground-water resources of the Paintrock irrigation project, Wyoming: U.S. Geol. Survey Circ. 96. Pl. 1, 1:62,500.
14. Weed, W.H., 1893, Glaciation of the Yellowstone Valley north of the Park: U.S. Geol. Survey Bull. 104. Pl. 1, 1:250,000.
15. Hague, Arnold, Weed, W.H., and Iddings, J.P., 1896, Yellowstone National Park, Wyoming: U.S. Geol. Survey Geol. Atlas, Folio 30. Map, 1:125,000.
16. Hayden, F.V., 1883, Progress of exploration in Wyoming and Idaho for the year 1878—map case: U.S. Geological and Geographical Survey of the Territories 12th Ann. Rept. Sheet 6, 1:126,720.
17. Sears, J.P., 1924, Geology and oil and gas prospects of part of Moffat County, Colorado, and southern Sweetwater County, Wyoming: U.S. Geol. Survey Bull. 751. Pl. 35, 1:125,000.
18. Nightingale, W.T., 1930, Geology of Vermillion Creek gas area in southwest Wyoming and northwest Colorado: Am. Assoc. Petroleum Geologists Bull., v. 14, no. 8. Fig. 2, 1:250,000.
19. Nightingale, W.T., 1935, Geology of Hiawatha gas fields, southwest Wyoming and northwest Colorado: Am. Assoc. Petroleum Geologists Geology of Natural Gas. Fig. 1, 1:250,000.
20. Darton, N.H., 1904, Description of the Newcastle quadrangle, Wyoming-South Dakota: U.S. Geol. Survey Geol. Atlas, Folio 107. Map, 1:125,000.
21. Jagger, T.A., Jr., 1901, The laccoliths of the Black Hills: U.S. Geol. Survey 21st Ann. Rept., pt. 3. Pl. 38, 1:63,360.
22. Loomis, F.B., 1901, On Jurassic stratigraphy in southeastern Wyoming: Am. Mus. Nat. Hist. Bull., v. 14. Fig. 3, 1:93,750.
23. Adams, G.I., 1902, Geology and water resources of the Patrick and Goshen Hole quadrangles in eastern Wyoming and western Nebraska: U.S. Geol. Survey Water-Supply Paper 70. Pl. 3, 1:250,000.
24. Smith, W.S.T., 1903, Description of the Hartville quadrangle, Wyoming: U.S. Geol. Survey Geol. Atlas, Folio 91. Map, 1:125,000.
25. Northrop, J.D., 1939, Reconnaissance map of the Dewey area, Weston and Niobrara Counties, Wyoming, and Custer and Fall River Counties, South Dakota: U.S. Geol. Survey open-file map. 1:78,125. (NC.)
26. Kansas Geological Society, 1929, Black Hills of South Dakota and Wyoming: Kansas Geol. Soc. 3rd annual field conference guidebook. Map, 1:250,000.
27. Love, J.D., 1975, Geologic map of Whetstone Mountain quadrangle, Teton County, Wyoming: U.S. Geol. Survey open-file map 75-138. 1:24,000. (NC, Da, Db, M, U; Wyoming Geol. Survey.)
28. Spencer, A.C., 1904, Copper deposits of the Encampment district, Wyoming: U.S. Geol. Survey Prof. Paper 25. Pl. 2, 1:84,480.
29. Cox, E.R., 1974, Water resources of Grand Teton National Park, Wyoming: U.S. Geol. Survey open-file rept. Fig. 3, 1:125,000. (NC; USGS, Water Resources Div., Cheyenne, Wyo.)
30. Darton, N.H., and O'Harra, C.C., 1905, Description of the Aladdin quadrangle, Wyoming-South Dakota-Montana: U.S. Geol. Survey Geol. Atlas, Folio 150. Map, 1:125,000.
31. Darton, N.H., and O'Harra, C.C., 1907, Description of the Devils Tower quadrangle, Wyoming: U.S. Geol. Survey Geol. Atlas, Folio 150. Map, 1:125,000.
32. Ward, L.F., and others, 1899, The Cretaceous formations of the Black Hills as indicated by the fossil plants: U.S. Geol. Survey 19th Ann. Rept., pt. 2. Pl. 56, 1:160,000.
33. Olive, W.W., 1953, Spotted Horse coal field, Sheridan and Campbell Counties, Wyoming: U.S. Geol. Survey open-file rept. Pl. 1, 1:31,680, pl. 2, 1:31,680.
34. Darton, N.H., and Salisbury, R.D., 1906, Description of the Bald Mountain-Dayton quadrangles, Wyoming: U.S. Geol. Survey Geol. Atlas, Folio 141. Maps, 1:125,000.
35. Darton, N.H., and Salisbury, R.D., 1906, Description of Cloud Peak-Fort McKinney quadrangles, Wyoming: U.S. Geol. Survey Geol. Atlas, Folio 142. Maps, 1:125,000.
36. Darton, N.H., 1906, Geology of the Bighorn Mountains, Wyoming: U.S. Geol. Survey Prof. Paper 51. Pl. 47, 1:250,000.
37. Fisher, C.A., 1907, Geology and water resources of the Bighorn Basin, Wyoming: U.S. Geol. Survey Prof. Paper 53. Pl. 3, 1:250,000.
38. Love, J.D., 1975, Geologic map of the Gravel Mountain quadrangle, Teton County, Wyoming: U.S. Geol. Survey open-file map 75-220. 1:24,000. (NC, Da, Db, M, U; Wyoming Geol. Survey.)
39. Mapel, W.J., Schopf, J.M., and Gill, J.R., 1953, A thick coal bed near Lake De Smet, Johnson County, Wyoming: U.S. Geol. Survey Circ. 228. Pl. 1, 1:62,500.
40. Barger, K.E., 1978, Geology and thermal history of Mammoth Hot Springs, Yellowstone National Park, Wyoming: U.S. Geol. Survey Bull. 1444. Pl. 1, 1:4,800.
41. Darton, N.H., and O'Harra, C.C., 1907, Description of the Devils Tower quadrangle, Wyoming: U.S. Geol. Survey Geol. Atlas, Folio 150. Map, 1:125,000.
42. Hatch, A.C., 1907, Geography and
43. Thompson, R.M., and White, V.L., 1954, Geology of the Riverton area, central Wyoming: U.S. Geol. Survey Oil and Gas Inv. Map OM-127. 1:63,360.
44. Bertagnolli, A.J., Jr., 1941, Geology of southern part of La Barge region, Lincoln County, Wyoming: Am. Assoc. Petroleum Geologists Bull., v. 25, no. 9. Fig. 3, 1:78,125.
45. Schultz, A.R., 1908, Labarge oil field, central Uinta County, (Lincoln, Sublette Counties), Wyoming: U.S. Geol. Survey Bull. 340. Pl. 4, 1:160,000.
46. Ziegler, Victor, 1916, Pilot Butte oil field, Fremont County, Wyoming: Wyoming Geol. Survey Bull. 13. Map, 1:24,000.
47. Barton, H.E., 1948, Steamboat Butte oil field: Am. Assoc. Petroleum Geologists Structure of typical American oil fields, v. 3. Fig. 2, 1:62,500.
48. Darton, N.H., 1909, Geology and water resources of the northern portion of the Black Hills and adjoining regions in South Dakota and Wyoming: U.S. Geol. Survey Prof. Paper 65. Pl. 4, 1:250,000.
49. Hewett, D.R., 1929, Geology and oil and coal of the Oregon Basin, Meeteetse, and Grass Creek Basin quadrangles, Wyoming: U.S. Geol. Survey Prof. Paper 145. Pl. 1, 1:62,500, pl. 2, 1:62,500, pl. 3, 1:62,500.
50. Kramer, W.B., 1943, Geologic map and sections of the Oregon Basin anticline, Park County, Wyoming: U.S. Geol. Survey map. 1:63,360.
51. Stipp, T.E., 1945, Geologic and structure map of the Little Buffalo Basin oil and gas field and vicinity, Park and Hot Springs Counties, Wyoming: U.S. Geol. Survey map. 1:31,680.
52. Hintze, F.F., 1915, Little Buffalo Basin oil and gas field: Wyoming Geol. Survey Bull. 11. Map, p. 80, 1:31,120.
53. Smith, E.E., 1909, The eastern part of the Great Divide Basin coal field, Wyoming: U.S. Geol.
54. Ball, M.W., 1909, The western part of the Little Snake River coal field, Wyoming: U.S. Geol. Survey Bull. 341. Pl. 13, 1:250,000.
55. Jamison, C.E., 1912, Muddy Creek oil field, Carbon County, Wyoming: Wyoming Geol. Survey Bull. 3. Pl. 8, 1:126,720.
56. Darton, N.H., 1905, Description of the Sundance quadrangle, Wyoming-South Dakota: U.S. Geol. Survey Geol. Atlas, Folio 127. Map, 1:125,000.
57. Ball, M.W., and Stebinger, Eugene, 1910, The eastern part of the Little Snake River coal field, Wyoming: U.S. Geol. Survey Bull. 381. Pl. 13, 1:250,000.
58. Murphy, J.F., and Roberts, R.W., 1954, Geology of the Steamboat Butte-Pilot Butte area, Fremont County, Wyoming: U.S. Geol. Survey Oil and Gas Inv. Map OM-151. 1:48,000.
59. Darton, N.H., Siebenthal, C.E., and Blackwelder, Eliot, 1910, Description of the Laramie-Sherman quadrangles, Wyoming: U.S. Geol. Survey Geol. Atlas, Folio 173. Maps, 1:125,000.
60. Stone, R.W., and Lupton, C.T., 1910, The Powder River coal field, Wyoming, adjacent to the Burlington Railroad: U.S. Geol. Survey Bull. 381. Pl. 8, 1:250,000.
61. Gale, H.S., and Wegemann, C.H., 1910, The Buffalo coal field, Wyoming: U.S. Geol. Survey Bull. 381. Pl. 10, 1:250,000, pl. 11, 1:63,360.
62. Tourtelot, H.A., 1953, Geology of the Badwater area, central Wyoming: U.S. Geol. Survey Oil and Gas Inv. Map OM-124. 1:48,000.
63. Sanders, R.B., 1975, Geologic map and coal resources of the Creston Junction quadrangle, Carbon and Sweetwater Counties, Wyoming: U.S. Geol. Survey Coal Inv. Map C-73. 1:24,000.
64. Love, J.D., 1953, Preliminary report on uranium deposits in the Miller Hill area, Carbon County, Wyoming: U.S. Geol.
65. Gale, H.S., and Richards, R.W., 1910, Preliminary report on the phosphate deposits in southeastern Idaho and adjacent parts of Wyoming and Utah: U.S. Geol. Survey Bull. 430. Pl. 8, 1:62,500, pl. 9, 1:62,500, pl. 10, 1:62,500, pl. 11, 1:62,500.
66. Wyoming Geological Association and University of Wyoming, 1953, Laramie Basin, Wyoming, and North Park, Colorado: Wyoming Geol. Assoc. 8th annual field conference guidebook. Map, 1:62,500, map, p. 104, 1:125,000, map, p. 136, 1:48,000, map, p. 143, 1:48,000.
67. Rioux, R.L., and Staatz, M.H., 1974, Geologic map of the Ferris quadrangle, Carbon County, Wyoming: U.S. Geol. Survey Geol. Quad. Map GQ-1124. 1:24,000.
68. Jamison, C.E., 1911, Geology and mineral resources of a portion of Fremont County, Wyoming: Wyoming Geol. Survey Bull. 2. Pl. 15, 1:126,720.
69. Wegemann, C.H., 1912, The Powder River oil field, Wyoming: U.S. Geol. Survey Bull. 471. Pl. 7, 1:63,360.
70. Davis, J.A., 1912, The Little Powder River coal field, Campbell County, Wyoming: U.S. Geol. Survey Bull. 471. Pl. 34, 1:125,000.
71. Wegemann, C.H., 1912, The Sussex coal field, Johnson, Natrona, and Converse Counties, Wyoming: U.S. Geol. Survey Bull. 471. Fig. 10, 1:62,500, pl. 36, 1:62,500, pl. 38, 1:62,500, pl. 39, 1:62,500, pl. 41, 1:62,500, pl. 42, 1:125,000.
72. Winchester, D.E., 1912, The Lost Spring coal field, Converse County, Wyoming: U.S. Geol. Survey Bull. 471. Pl. 44, 1:62,500, pl. 45, 1:125,000.
73. Woodruff, E.G., and Winchester, D.E., 1912, Coal fields of the Wind River region, Fremont and Natrona Counties, Wyoming: U.S. Geol. Survey Bull. 471. Pl. 51, 1:125,000, fig. 13, 1:125,000, fig. 14, 1:125,000, pl. 53, 1:62,500, pl. 56, 1:62,500, pl. 57, 1:62,500, pl. 58, 1:62,500, pl. 59, 1:62,500, pl. 60, 1:62,500, pl. 61, 1:62,500, pl. 62, 1:62,500, pl. 63, 1:62,500, pl. 64, 1:62,500, pl. 65, 1:62,500, pl. 66, 1:62,500, pl. 67, 1:62,500, pl. 68, 1:62,500, pl. 69, 1:62,500, pl. 70, 1:62,500, pl. 71, 1:62,500, pl. 72, 1:62,500, pl. 73, 1:62,500, pl. 74, 1:62,500, pl. 75, 1:62,500, pl. 76, 1:62,500, pl. 77, 1:62,500, pl. 78, 1:62,500, pl. 79, 1:62,500, pl. 80, 1:62,500, pl. 81, 1:62,500, pl. 82, 1:62,500, pl. 83, 1:62,500, pl. 84, 1:62,500, pl. 85, 1:62,500, pl. 86, 1:62,500, pl. 87, 1:62,500, pl. 88, 1:62,500, pl. 89, 1:62,500, pl. 90, 1:62,500, pl. 91, 1:62,500, pl. 92, 1:62,500, pl. 93, 1:62,500, pl. 94, 1:62,500, pl. 95, 1:62,500, pl. 96, 1:62,500, pl. 97, 1:62,500, pl. 98, 1:62,500, pl. 99, 1:62,500, pl. 100, 1:62,500.

74. Bauer, C.M., 1934, Wind River Basin: Geol. Soc. America Bull., v. 45, no. 4. Pl. 95, 1:250,000.
75. Condit, D.D., 1924, Phosphate deposits in the Wind River Mountains, near Lander, Wyoming: U.S. Geol. Survey Bull. 764. Pl. 3, 1:125,000.
76. Rapp, J.R., Warner, D.A., and Morgan, A.M., 1953, Geology and ground-water resources of the Egbert-Pine Bluffs-Carpenter area, Laramie County, Wyoming: U.S. Geol. Survey Water-Supply Paper 1140. Pl. 1, 1:93,750.
77. Rubey, W.W., Oriol, S.S., and Tracey, J.L., Jr., 1975, Geology of the Sage and Kemmerer 15-minute quadrangles, Lincoln County, Wyoming: U.S. Geol. Survey Prof. Paper 855. Pl. 1, 1:62,500.
78. Hewett, D.F., 1913, Sulphur deposits of Sunlight Basin, Wyoming: U.S. Geol. Survey Bull. 530. Pl. 7, 1:36,000.
79. Wegemann, C.H., 1913, The Barber coal field, Johnson County, Wyoming: U.S. Geol. Survey Bull. 531. Pl. 19, 1:62,500.
80. Trumbull, L.W., 1913, Prospective oil fields at Upton, Weston County, Buck Creek, Niobrara County, Rattlesnake Mountains, Natrona County, La Barge, Lincoln County, Wyoming: Wyoming Geol. Survey Bull. 5. Pl. 2, 1:50,000, pl. 3, 1:187,500, pl. 4, 1:250,000, pl. 5, 1:125,000.
81. Visher, F.N., and Babcock, H.M., 1953, Ground-water conditions in the Soil and Moisture Conservation Demonstration Area near Torrington, Goshen County, Wyoming: U.S. Geol. Survey Circ. 238. Pl. 2, 1:10,000.
82. Barnett, V.H., 1914, Douglas oil and gas field, Converse County, Wyoming: U.S. Geol. Survey Bull. 541. Pl. 4, 1:125,000.
83. Schultz, A.R., 1914, Geology and geography of a portion of Lincoln County, Wyoming: U.S. Geol. Survey Bull. 543. Pl. 1, 1:125,000.
84. Waldrup, H.A., 1975, Surficial geologic map of the West Yellowstone quadrangle,
85. Barnett, V.H., 1915, The Moorcroft oil fields, Crook County, Wyoming: U.S. Geol. Survey Bull. 581. Pl. 3, 1:62,500.
86. Barnett, V.H., 1915, Possibilities of oil in the Big Muddy dome, Converse and Natrona Counties, Wyoming: U.S. Geol. Survey Bull. 581. Pl. 4, 1:125,000.
87. Van Houton, F.B., 1954, Geology of the Long Creek-Beaver Divide area, Fremont County, Wyoming: U.S. Geol. Survey Oil and Gas Inv. Map OM-140. 1:48,000.
88. Rapp, J.R., and Babcock, H.M., 1953, Reconnaissance of the geology and ground-water resources of the Glendo-Wendover area, Platte County, Wyoming: U.S. Geol. Survey Circ. 163. Pl. 1, 1:62,500.
89. Hintze, F.F., 1915, Grass Creek oil and gas field: Wyoming Geol. Survey Bull. 11. Map p. 96, 1:21,120.
90. Gray, J.R., 1953, Uranium investigations near Aladdin, Crook County, Wyoming: U.S. Atomic Energy Comm. RME-4016. Pl. 2, 1:21,840.
91. Mansfield, G.R., 1916, Reconnaissance for phosphate in the Salt River Range, Wyoming: U.S. Geol. Survey Bull. 620. Pl. 12, 1:62,500.
92. Love, J.D., 1975, Geologic map of the Gros Ventre Junction quadrangle, Teton County, Wyoming: U.S. Geol. Survey open-file map 75-334. 1:24,000. (NC, Da, Db, M, U; Wyoming Geol. Survey.)
93. Spencer, A.C., 1916, Atlantic gold district and the North Laramie Mountains, Fremont, Converse, and Albany Counties, Wyoming: U.S. Geol. Survey Bull. 626. Pl. 1, 1:78,125, fig. 3, 1:93,750.
94. Thompson, R.M., Troyer, M.L., White, V.L., and Pipiringos, G.N., 1950, Geology of the Lander area, central Wyoming: U.S. Geol. Survey Oil and Gas Inv. Map OM-112. 1:63,360.
95. Woodruff, E.G., 1911, The Lander and Salt Creek oil fields, Wyoming: U.S. Geol. Survey Bull. 452.
96. Sharkey, H.H.R., Zapp, A.P., Johnson, C.O., and others, 1946, Geologic and structure contour map of Sage Creek dome, Fremont County, Wyoming: U.S. Geol. Survey Oil and Gas Inv. Map 53. 1:31,680.
97. Trumbull, L.W., 1914, Atlantic City gold mining district, Fremont County, Wyoming: Wyoming Geol. Survey Bull. 7. Map p. 84, 1:48,000.
98. Ziegler, Victor, 1917, Byron oil and gas field, Big Horn County, Wyoming: Wyoming Geol. Survey Bull. 14. Map, 1:48,000.
99. Ziegler, Victor, 1917, Oregon Basin gas and oil field, Park County, Wyoming: Wyoming Geol. Survey Bull. 15. Map, 1:78,125.
100. Vine, J.D., and Prichard, G.E., 1954, Uranium in the Poison Basin area, Carbon County, Wyoming: U.S. Geol. Survey Circ. 344. Fig. 2, 1:27,000.
101. Wegemann, C.H., 1918, The Salt Creek oil field, Wyoming: U.S. Geol. Survey Bull. 670. Pl. 1, 1:62,500, pl. 2, 1:16,000.
102. Schultz, A.R., 1918, Geologic reconnaissance for phosphate and coal in southeastern Idaho and western Wyoming: U.S. Geol. Survey Bull. 680. Fig. 4, 1:125,000, fig. 5, 1:125,000.
103. Hose, R.K., 1954, Geology of the Crazy Woman Creek area, Johnson County, Wyoming: U.S. Geol. Survey Oil and Gas Inv. Map OM-142. 1:48,000.
104. Darton, N.H., 1918, Structure of parts of the central Great Plains: U.S. Geol. Survey Bull. 691. Fig. 15, 1:187,500.
105. Moody, C.L., and Taliaferro, N.L., 1918, Anticlines near Sunshine, Park County, Wyoming: California Univ., Dept. Geology Bull., v. 10. Pl. 38, 1:48,000.
106. Pierce, W.G., and Andrews, D.A., 1941, Geology and oil and coal resources of the region south of Cody, Park County, Wyoming: U.S. Geol. Survey Bull. 921-B. Pl. 11, 1:63,360.
107. Love, J.D., and Reed, J.C., Jr.,
108. Segerstrom, Kenneth, and Weisner, R.C., 1977, Mineral resources of the Laramie Peak Study area, Albany and Converse Counties, Wyoming: U.S. Geol. Survey Bull. 1397-B. Pl. 1, 1:48,000.
109. Meinzer, O.E., 1919, Ground water for irrigation in Lodgepole Valley, Wyoming and Nebraska: U.S. Geol. Survey Water-Supply Paper 425. Pl. 4, 1:125,000.
110. Kramer, W.B., 1941, Geologic map and section of the Hamilton dome and Wagonhound anticline, Hot Springs County, Wyoming: U.S. Geol. Survey map. 1:63,360.
111. Collier, A.J., 1920, Oil in the Warm Springs and Hamilton domes, near Thermopolis, Wyoming: U.S. Geol. Survey Bull. 711. Pl. 9, 1:62,500, pl. 10, 1:62,500.
112. Langenheim, R.L., Jr., Reinbold, M.L., and Tissue, J.S., 1976, Geologic map of Paleozoic and Mesozoic rocks, east flank of the Bighorn Mountains, from lat. 44° 37'30"N., to lat. 44° 52'30"N., Sheridan County, Wyoming: Wyoming Geol. Assoc. Guidebook, 28th Annual Field Conference. Figs., 1:63,360.
113. Schroeder, M.L., 1974, Geologic map of the Camp Davis quadrangle, Teton County, Wyoming: U.S. Geol. Survey Geol. Quad. Map GQ-1160. 1:24,000.
114. Hancock, E.T., 1920, The Upton-Thornton oil field, Wyoming: U.S. Geol. Survey Bull. 716. Pl. 6, 1:62,500.
115. Hancock, E.T., 1920, The Mule Creek oil field, Wyoming: U.S. Geol. Survey Bull. 716. Pl. 7, 1:62,500.
116. Kirkham, R.M., and Fullerton, D.S., 1977, Surficial geologic map of the Saddle Horse Butte quadrangle, Campbell County, Wyoming: U.S. Geol. Survey Misc. Field Studies Map MF-898. 1:24,000.
117. Grazis, S.L., 1977, Geologic map and coal resources of the Saddle Horse Butte quadrangle, Campbell County, Wyoming: U.S. Geol. Survey Coal Inv. Map C-79. 1:24,000.
118. Collier, A.J., and Bover, W.W., 1927,
119. Haddock, D.R., Kent, B.H., and Bohor, B.F., 1976, Geologic map and coal sections of the Croton Quadrangle, Campbell County, Wyoming: U.S. Geol. Survey Misc. Field Studies Map MF-826. 1:24,000.
120. Schroeder, M.L., 1977, Geologic map and coal resources of the east half of the Guild Hollow quadrangle, Uinta County, Wyoming: U.S. Geol. Survey open-file 77-427. 1:24,000. (NC, Da, M, Db, U; Wyoming Geol. Survey.)
121. Collier, A.J., 1922, The Osage oil field, Weston County, Wyoming: U.S. Geol. Survey Bull. 736. Pl. 13, 1:62,500.
122. Dobbin, C.E., and Miller, J.C., 1935, Geologic and structure contour map of the Osage oil field, Weston County, Wyoming: U.S. Geol. Survey map. 1:31,680.
123. Fath, A.E., and Moulton, G.F., 1924, Oil and gas fields of the Lost Soldier-Ferris district, Wyoming: U.S. Geol. Survey Bull. 756. Pl. 1, 1:125,000, pl. 7, 1:16,000.
124. Houston, R.S., and Ebbett, B.E., 1977, Geologic map of the Sierra Madre and western Medicine Bow Mountains, southeastern Wyoming: U.S. Geol. Survey Misc. Field Studies Map MF-827. 1:125,000.
125. Schultz, A.R., 1920, Oil possibilities in and around Baxter Basin, in the Rock Springs uplift, Sweetwater County, Wyoming: U.S. Geol. Survey Bull. 702. Pl. 1, 1:250,000.
126. Schultz, A.R., 1909, The northern part of the Rock Springs coal field, Sweetwater County, Wyoming: U.S. Geol. Survey Bull. 341. Pl. 14, 1:250,000, pl. 15, 1:62,500.
127. Knight, W.C., and Kemp, J.F., 1903, Leucite Hills of Wyoming: Geol. Soc. America Bull., v. 14. Pl. 37, 1:250,000.
128. Schultz, A.R., 1910, The southern part of the Rock Springs coal field, Sweetwater County, Wyoming: U.S. Geol. Survey Bull. 341. Pl. 14, 1:250,000, pl. 15, 1:62,500.
129. Bradley, W.H., 1945, Geology of the Washakie Basin, Sweetwater and Carbon Counties, Wyoming, and Moffat County, Colorado: U.S. Geol. Survey Oil and Gas Inv. Map 32. 1:190,080.
130. Bradley, W.H., 1936, Geomorphology of the north flank of the Uinta Mountains: U.S. Geol. Survey Prof. Paper 185-I. Fig. 34, 1:250,000.
131. Love, J.D., Christiansen, A.C., and McGrew, L.W., 1977, Geologic map of the Newcastle 1 x 2 quadrangle, northeastern Wyoming and western South Dakota: U.S. Geol. Survey Misc. Field Studies Map MF-883. 1:250,000.
132. Sears, J.D., 1926, Geology of the Baxter Basin gas field, Sweetwater County, Wyoming: U.S. Geol. Survey Bull. 781. Pl. 2, 1:62,500.
133. Bradley, W.H., 1926, Shore phases of the Green River formation in northern Sweetwater County, Wyoming: U.S. Geol. Survey Prof. Paper 140. Pl. 58, 1:250,000.
134. Fullerton, D.S., 1978, Surficial geologic map of the Appel Butte quadrangle, Campbell County, Wyoming: U.S. Geol. Survey Misc. Field Studies Map MF-918. 1:24,000.
135. Blackwelder, Elliott, 1926, Pre-Cambrian geology of the Medicine Bow Mountains: Geol. Soc. America Bull., v. 37, no. 4. Fig. 3, 1:187,500.
136. Mansfield, G.R., 1927, Geography, geology and mineral resources of parts of southeastern Idaho: U.S. Geol. Survey Prof. Paper 152. Pl. 5, 1:62,500, pl. 7, 1:62,500, pl. 9, 1:125,000.
137. Roehler, H.W., 1977, Geologic map of the Cooper Ridge NE quadrangle, Sweetwater County, Wyoming: U.S. Geol. Survey Geol. Quad. Map GQ-1363. 1:24,000.
138. Dobbin, C.E., and Barnett, V.H., 1928, Gillette coal field, northeastern Wyoming: U.S. Geol. Survey Bull. 796. Pl. 9, 1:125,000. Pl. 10, 1:125,000.
139. Dobbin, C.E., Hoots, H.W., and Dane, C.H., 1928, Geology and oil and gas possibilities of the Bell Springs district, Carbon County, Wyoming: U.S. Geol. Survey Bull. 796. Pl. 27, 1:63,360.
140. Wegemann, C.E., Howell, R.W., and Dobbin, C.E., 1928, The Pumpkin Buttes coal field, Wyoming: U.S. Geol. Survey Bull. 806-A. Pl. 2, 1:126,720, pl. 3, 1:126,720.
141. Dobbin, C.E., Bowen, C.F., and Hoots, H.W., 1929, Geology and coal and oil resources of the Hanna and Carbon Basins, Carbon County, Wyoming: U.S. Geol. Survey Bull. 804. Pl. 27, 1:62,500.
142. Dobbin, C.E., Hoots, H.W., Dane, C.H., and Hancock, E.T., 1929, Geology of the Rock Creek oil field and adjacent areas: U.S. Geol. Survey Bull. 806. Pl. 43, 1:63,360.
143. Jamison, C.E., 1912, Douglas oil field, Converse County, Wyoming: Wyoming Geol. Survey Bull. 3. Pl. 6, 1:31,680.
144. Rapp, J.R., 1953, Reconnaissance of the geology and ground-water resources of the La Prele area, Converse County, Wyoming: U.S. Geol. Survey Circ. 243. Pl. 1, 1:50,000.
145. Kleinkopf, M.D., and Redden, J.A., 1975, Bouguer gravity, aeromagnetic, and generalized geologic maps of part of the Black Hills of South Dakota and Wyoming: U.S. Geol. Survey Geophys. Inv. Map GP-903. 1:250,000.
146. Coates, D.A., 1977, Surficial geologic map of the Hilgilt quadrangle, Campbell County, Wyoming: U.S. Geol. Survey Misc. Field Studies Map MF-894. 1:24,000.
147. Lovering, T.S., 1930, The New World or Cooke City mining district, Park County, Montana: U.S. Geol. Survey Bull. 811. Pl. 1, 1:31,680.
148. Lovering, T.S., 1930, The Rawlins,

149. Collier, A.J., 1920, Gas in the Big Sand Draw anticline, Fremont County, Wyoming: U.S. Geol. Survey Bull. 711. Pl. 11, 1:62,500.
150. Dobbin, C.E., and Miller, J.C., 1935, Big Sand Draw gas field: U.S. Geol. Survey map. 1:31,680.
151. Avery, C.D., and Miller, J.C., 1934, Relationship of geology to unit operation of oil and gas fields involving Government lands: Am. Assoc. Petroleum Geologists Bull., v. 18, no. 11. Fig. 4, 1:62,500.
152. Thom, W.T., Jr., and Spieker, E.M., 1931, Significance of geologic conditions in Naval Petroleum Reserve No. 3: U.S. Geol. Survey Prof. Paper 163. Pl. 7, 1:21,120.
153. McKay, E.J., 1973, Preliminary geologic map of the Croton 1 NE quadrangle, Campbell County, Wyoming: U.S. Geol. Survey open-file map. 1:24,000. (NC, Da, Db, M, U; Wyoming Geol. Survey.)
154. Lovering, T.S., 1932, Field evidence to distinguish overthrusting from underthrusting: Jour. Geology, v. 40, no. 7. Fig. 9, 1:250,000.
155. Hughes, R.V., 1933, Geology of the Beartooth Mountain front in Park County, Wyoming: Nat. Acad. Sci. Proc., v. 19, no. 2. Fig. 1, 1:250,000.
156. Rouse, J.T., 1933, The structure, inclusions, and alteration of the Deer Creek intrusive, Wyoming: Am. Jour. Sci., 5th ser., v. 26, no. 152. Fig. 1, 1:28,800.
157. Crist, M.A., 1974, Selenium in waters in and adjacent to the Kendrick Project, Natrona County, Wyoming: U.S. Geol. Survey Water-Supply Paper 2023. Pl. 1, 1:62,500.
158. Love, J.D., 1934, Geology of the western end of the Owl Creek Mountains, Wyoming: Wyoming Geol. Survey Bull. 24. Pl. 1, 1:42,240.
159. Neely, Joseph, 1934, Geology of the
160. Schultz, A.R., and Cross, Whitman, 1912, Potash-bearing rocks of the Leucite Hills, Sweetwater County, Wyoming: U.S. Geol. Survey Bull. 512. Figs., 1:62,500.
161. Albee, H.F., and Cullins, H.L., 1975, Geologic map of the Alpine quadrangle, Bonneville County, Idaho, and Lincoln County, Wyoming: U.S. Geol. Survey Geol. Quad. Map GQ-1259. 1:24,000.
162. Wilson, C.W., Jr., 1934, A study of the jointing in the Five Springs Creek area, east of Kane, Wyoming: Jour. Geology, v. 42, no. 5. Fig. 1, 1:31,680.
163. Wilson, C.W., Jr., 1934, Geology of the thrust fault near Gardiner, Montana: Jour. Geology, v. 42, no. 6. Fig. 3, 1:93,750.
164. Lupton, C.T., 1916, Oil and gas near Basin, Big Horn County, Wyoming: U.S. Geol. Survey Bull. 621. Pl. 17, 1:125,000.
165. Andrews, D.A., Pierce, W.G., and Eargle, D.H., 1947, Geologic map of the Bighorn Basin, Wyoming and Montana, showing terrace deposits and physiographic features: U.S. Geol. Survey Oil and Gas Inv. Map 71. 1:126,720.
166. Denson, N.M., and Horn, G.H., 1975, Geologic and structure map of the southern part of the Powder River Basin, Converse, Niobrara, and Natrona Counties, Wyoming: U.S. Geol. Survey Misc. Inv. Ser. I-877. 1:125,000.
167. Frey, Eugene, 1946, Iron Mountain titaniferous magnetite deposits, Albany County, Wyoming: U.S. Bur. Mines Rept. Inv. 3968. Fig. 3, 1:2,400, fig. 4, 1:2,400, fig. 5, 1:2,400.
168. Diemer, R.A., 1941, Titaniferous magnetite deposits of the Laramie Range: Wyoming Geol. Survey Bull. 31. Fig. 2, 1:21,120, fig. 3, 1:4,800, fig. 4, 1:3,000.
169. Hild, J.H., 1953, Diamond drilling on
170. Bradley, W.H., 1935, Geology of the Alcova Dam and reservoir sites, North Platte River, Natrona County, Wyoming: Econ. Geology, v. 30, no. 2. Fig. 1, 1:24,000, fig. 2, 1:6,000.
171. Schlaikjer, E.M., 1935, Contribution to the stratigraphy and paleontology of the Goshute Hole area, pt. 4: Harvard College Mus. Comp. Zoology Bull., v. 76, no. 4. Pl. 2, 1:148,000.
172. Sheets, M.M., 1935, Structural detail near the western border of the thrust sheets north of Shoshone River, Wyoming: Am. Jour. Sci., 5th ser., v. 29, no. 170. Map p. 146, 1:18,000.
173. Rouse, J.T., 1935, Volcanic rocks of the valley area, Park County, Wyoming: Am. Geophys. Union Trans., 16th annual meeting, pt. 1. Fig. 1, 1:250,000.
174. Fowler, K.S., 1930, Anorthosite area of the Laramie Mountains, Pt. 2: Am. Jour. Sci., 5th ser., v. 19. Pl. 1, 1:125,000.
175. Love, David, 1935, Geologic map of Albany County: Wyoming Geol. Survey map. 1:125,000.
176. Littleton, R.T., 1950, Reconnaissance of the Laramie and Little Laramie River valleys: U.S. Geol. Survey Circ. 80. Pl. 1, 1:125,000.
177. Barnum, B.E., 1975, Geologic map and coal resources of the Ranchester quadrangle, Sheridan County, Wyoming and Big Horn County, Montana: U.S. Geol. Survey Coal Inv. Map C-75. 1:24,000.
- *178. Love, J.D., and Wietz, J.L., 1951, Geologic map of the Powder River Basin and adjacent areas, Wyoming: 1:316,800.
179. Howard, A.D., 1937, History of the Grand Canyon of the Yellowstone: Geol. Soc. America Spec. Paper 6. Pl. 21, 1:15,000, pl. 21, inset, 1:7,200.
180. McGrew, L.W., 1967, Geologic map of the Richeau Hills quadrangle, Platte County, Wyoming: U.S. Geol. Survey Geol. Quad. Map GQ-1244. 1:62,500.
181. Waldrop, H.A., 1975, Surficial geologic map of the Old Faithful quadrangle, Yellowstone National Park, Wyoming: U.S. Geol. Survey Misc. Inv. Ser. I-649. 1:62,500.
182. Christiansen, R.L., and Blank, H.R., Jr., 1974, Geologic map of the Old Faithful quadrangle, Yellowstone National Park, Wyoming: U.S. Geol. Survey Geol. Quad. Map GQ-1189. 1:62,500.
183. Pierce, W.G., 1941, Heart Mountain and South Fork thrusts, Park County, Wyoming: Am. Assoc. Petroleum Geologists Bull., v. 25, no. 11. Fig. 7, 1:126,720.
184. Johnson, G.D., 1934, Geology of the mountain uplift transected by the Shoshone Canyon, Wyoming: Jour. Geology, v. 42, no. 8. Fig. 1, 1:125,000.
185. Stevens, E.H., 1938, Geology of the Sheep Mountain remnant of the Heart Mountain thrust sheet, Park County, Wyoming: Geol. Soc. America Bull., v. 49, no. 8. Pl. 1, 1:78,125, fig. 1, 1:125,000, fig. 3, 1:21,120.
186. Gwynne, C.S., 1938, Granite in the Wind River Canyon: Geol. Soc. America Bull., v. 49, no. 9. Fig. 1, 1:21,120.
187. Beckwith, R.H., 1938, Structure of the southwest margin of the Laramie Basin, Wyoming: Geol. Soc. America Bull., v. 49, no. 10. Fig. 2, 1:48,000, pl. 1, 1:62,500.
188. Richmond, G.M., 1973, Geologic map of the West Thumb quadrangle, Yellowstone National Park, Wyoming: U.S. Geol. Survey Misc. Geol. Inv. Map I-643. 1:62,500.
189. Christiansen, R.L., 1974, Geologic map of the West Thumb quadrangle, Yellowstone National Park, Wyoming: U.S. Geol. Survey Geol. Quad. Map GQ-1191. 1:62,500.
190. Pierce, K.L., 1974, Surficial geologic map of the Abiathar Peak and parts of adjacent quadrangles, Yellowstone National Park, Wyoming and Montana: U.S. Geol. Survey
191. Prostka, H.J., Ruppel, E.T., and Christiansen, R.L., 1975, Geologic map of the Abiathar Peak quadrangle, Yellowstone National Park, Wyoming and Montana: U.S. Geol. Survey Geol. Quad. Map GQ-1244. 1:62,500.
192. Christiansen, R.L., and Blank, H.R., Jr., 1975, Geologic map of the Canyon Village quadrangle, Yellowstone National Park, Wyoming: U.S. Geol. Survey Geol. Quad. Map GQ-1192. 1:62,500.
193. Richmond, G.M., 1977, Surficial geologic map of the Canyon Village quadrangle, Yellowstone National Park, Wyoming: U.S. Geol. Survey Misc. Inv. Ser. I-652. 1:62,500.
194. Nace, R.L., 1939, Geology of the northwest part of the Red Desert, Sweetwater and Fremont Counties: Wyoming Geol. Survey Bull. 27. Pl. 1, 1:125,000.
195. Beckwith, R.H., 1939, Asbestos and chromite deposits of Wyoming: Econ. Geology, v. 34, no. 7. Fig. 2, 1:10,800, fig. 3, 1:13,200, fig. 4, 1:42,240, fig. 9, 1:21,120, fig. 10, 1:13,200.
196. Love, J.D., 1939, Geology along the southern margin of the Absaroka Range: Geol. Soc. America Spec. Paper 20. Pl. 17, 1:84,480.
197. Fanshawe, J.R., 1939, Structural geology of Wind River Canyon area: Am. Assoc. Petroleum Geologists Bull., v. 23, no. 10. Fig. 5, 1:93,750, fig. 15, 1:48,000.
198. Tourtelot, H.A., and Thompson, R.M., 1948, Geology of the Boysen area, central Wyoming: U.S. Geol. Survey Oil and Gas Inv. Map 91. Sheet 1, 1:48,000.
199. Morris, D.A., and Hacket, O.M., 1952, Progress report on the geology and ground-water hydrology of the Riverton irrigation project, Wyoming: U.S. Geol. Survey open-file rept. Pl. 1, 1:62,500. (NC; USGS Water Res. Div., Riverton, Wyo.)
200. Kramer, W.B., and Frazier, G.G., 1940, Geologic map and sections of the northern part of the Baxter Basin gas field, Wyoming:
201. Dobbin, C.E., and Kramer, 1940, Geologic map and section of Red Springs anticline, Hot Springs County, Utah: U.S. Geol. Survey map. 1:31,680.
202. Culbertson, W.C., and Klett, M.C., 1975, Preliminary geologic map and coal sections of the SR Springs quadrangle, Sheridan County, Wyoming: U.S. Geol. Survey Misc. Field Studies Map MF-727. 1:24,000.
203. Dockery, W.L., 1940, Underground water resources of Horse Creek and Bear Creek valleys, southeastern Wyoming: Wyoming Geol. Survey Bull. 30. Pl. 2, 1:187,500, pl. 3, 1:187,500.
204. Culbertson, W.C., 1975, Preliminary geologic map and coal sections of the Wyrno quadrangle, Sheridan County, Wyoming: U.S. Geol. Survey Misc. Field Studies Map MF-723. 1:24,000.
205. Rouse, J.T., 1940, Structural and volcanic problems in the southern Absaroka Mountains, Wyoming: Geol. Soc. America Bull., v. 51, no. 9. Fig. 2, 1:15,000, fig. 3, 1:100,000, fig. 4, 1:78,125.
206. Lines, G.C., and Glass, W.R., 1975, Water resources of the thrust belt of western Wyoming: U.S. Geol. Survey Hydrol. Inv. Atlas HA-539. 1:250,000.
207. Blackstone, D.L., Jr., 1940, Structure of the Pryor Mountains, Montana: Jour. Geology, v. 48, no. 6. Fig. 4, 1:250,000, fig. 5, 1:250,000.
208. Kent, B.H., 1976, Geologic map and coal sections of the Recluse quadrangle, Campbell County, Wyoming: U.S. Geol. Survey Misc. Field Studies Map MF-732. 1:24,000.
209. Smith, W.C., and Page, L.R., 1941, Tin-bearing pegmatites of the Tinton district, Lawrence County, South Dakota: U.S. Geol. Survey Bull. 922-T. Pl. 90, 1:24,000.
210. Richardson, G.B., 1941, Geology and mineral resources of the Randolph quadrangle, Wyoming: U.S. Geol. Survey Bull. 923. Pl. 1, 1:125,000.
211. Kent, B.H., 1976, Geologic map and coal sections of the Wildcat quadrangle, Campbell County, Wyoming: U.S. Geol. Survey Misc. Field Studies Map MF-735. 1:24,000.
212. Foley, F.C., 1941, Geology and ground-water possibilities for stock watering of part of the north slope of the Owl Creek Mountains, Wyoming: U.S. Geol. Survey open-file rept. Map, 1:62,500. (NC.)
213. Thaden, R.E., 1976, Preliminary geologic map of the De Pass quadrangle, Fremont and Hot Springs Counties, Wyoming: U.S. Geol. Survey open-file rept. 76-207. 1:24,000. (NC, Da, Db, M, U; Wyoming Geol. Survey.)
214. Edwards, A.R., 1941, Underground water resources of Chugwater Creek, Laramie River and North Laramie River valleys: Wyoming Geol. Survey Bull. 32. Pl. 2, 1:160,000, pl. 3, 1:160,000.
215. Beckwith, R.H., 1941, Structure of the Elk Mountain district, Carbon County, Wyoming: Geol. Soc. America Bull., v. 52, no. 9. Pl. 1, 1:63,360.
216. Schroeder, M.L., 1976, Preliminary geologic map and coal resources of the Ragan quadrangle, Uinta County, Wyoming: U.S. Geol. Survey open-file map 76-663. 1:24,000. (NC, Da, Db, M, U; Wyoming Geol. Survey.)
217. Hanley, J.B., Heinrich, E.W., and Page, L.R., 1950, Pegmatite investigations in Colorado, Wyoming, and Utah, 1942-1944: U.S. Geol. Survey Prof. Paper 227. Fig. 27, 1:600, fig. 31, 1:300, fig. 28, 1:600. Also other maps.
218. Frey, Eugene, and Wilson, S.R., 1950, Investigation of the Romur tungsten deposits, Fremont County, Wyoming: U.S. Bur. Mines Rept. Inv. 4629. Fig. 3, 1:2,400.
219. Hobbs, S.W., 1943, Tungsten deposits of Copper Mountain, Fremont County, Wyoming: U.S. Geol. Survey maps. Fig. 2, 1:3,600, fig. 4, 1:3,600.
220. McLaughlin, T.G., 1940, Pegmatite dikes of the Bridger Mountains, Wyoming: Am. Mineralogist, v. 25, no. 1. Map, p. 48, 1:20,000.

221. Maravich, M.D., 1941, Geology of Freezeout Mountain-Bald Mountain area, Carbon County, Wyoming: *Am. Assoc. Petroleum Geologists Bull.*, v. 25, no. 5. Fig. 2, 1:63,360.
222. Thaden, R.E., 1976, Preliminary geologic map of the Guffy Peak quadrangle Fremont and Hot Springs Counties, Wyoming: U.S. Geol. Survey open-file rept. 76-229. 1:24,000. (NC, Da, Db, M, U; Wyoming Geol. Survey.)
223. Beckwith, R.H., 1942, Structure of the upper Laramie River Valley, Colorado-Wyoming: *Geol. Soc. America Bull.*, v. 53, no. 10. Pl. 1, 1:63,360.
224. Horberg, Leland, and Fryxell, F.M., 1942, Pre-Cambrian metasediments in Grand Teton National Park, Wyoming: *Am. Jour. Sci.*, v. 240, no. 6. Fig. 2, 1:78,125.
225. Mapel, W.J., 1976, Geologic map and coal sections of the Bar N Draw quadrangle, Wyoming and Montana: U.S. Geol. Survey Misc. Field Studies Map MF-763. 1:24,000.
226. Pierce, W.G., 1942, Notes on the possibilities of domestic water supplies in the area to be irrigated from the Heart Mountain Canal, Wyoming: U.S. Geol. Survey open-file rept. Map, 1:48,000. (NC.)
- *227. King, Clarence, 1876, U.S. Geological Exploration of the 40th parallel, atlas: Maps, 1:253,440.
228. Hancock, E.T., 1920, The Lance Creek oil and gas field, Niobrara County, Wyoming: U.S. Geol. Survey Bull. 716. Pl. 10, 1:62,500.
229. Kramer, W.B., and Dobbin, C.E., 1944, Geologic map and sections of the Lance Creek oil and gas field and vicinity, Niobrara County, Wyoming: U.S. Geol. Survey map. 1:63,360.
230. Miner, N.A., and Delo, D.M., 1943, The Blair Valley, Wyoming: U.S. Geol. Survey Oil and Gas Inv. Map 102. 1:48,000.
231. Littleton, R.T., 1950, Reconnaissance of the ground-water resources of the Wheatland Flats area, Wyoming: U.S. Geol. Survey Circ. 70. Pl. 1, 1:62,500.
232. Andrews, D.A., 1944, Preliminary geologic and structure maps and coal sections, Willow Creek coal area, Lincoln County, Wyoming: U.S. Geol. Survey map. 1:48,000.
233. Mapel, W.J., and Dean, B.W., 1976, Geologic map of the Verona quadrangle, Sheridan County, Wyoming: U.S. Geol. Survey Misc. Field Studies Map MF-762. 1:24,000.
234. Hagner, A.F., 1944, Wyoming vermiculite deposits: Wyoming Geol. Survey Bull. 34. Fig. 3, 1:920, fig. 6, 1:2,400, fig. 8, 1:3,360.
235. Young, W.A., 1952, Investigation of Encampment vermiculite deposits, Carbon County, Wyoming: U.S. Bur. Mines Rept. Inv. 4857. Fig. 6, 1:3,600.
236. Wilcox, R.E., 1944, Rhyolite-basalt complex on Gardiner River, Yellowstone Park, Wyoming: *Geol. Soc. America Bull.*, v. 55, no. 9. Pl. 1, 1:6,000.
237. Gardner, L.S., 1944, Phosphate deposits of the Teton Basin area, Idaho and Wyoming: U.S. Geol. Survey Bull. 944-A. Pl. 1, 1:48,000, pl. 3, 1:48,000.
238. Dobbin, C.E., Kramer, W.B., and Miller, J.C., 1944, Geologic and structure map of the Elk Basin oil and gas field and vicinity, Park County, Wyoming, and Carbon County, Montana: U.S. Geol. Survey map. 1:31,680.
239. Dunbar, R.D., 1944, Como Bluff anticline, Albany and Carbon Counties, Wyoming: *Am. Assoc. Petroleum Geologists Bull.*, v. 28, no. 8. Fig. 2, 1:42,240.
240. Thaden, R.E., 1976, Preliminary geologic map of the Birdseye Pass quadrangle, Fremont and Hot Springs Counties, Wyoming: U.S. Geol. Survey Misc. Field Studies Map MF-346. 1:24,000.
241. Hansen, G.H., and Bell, M.M., 1949, Oil and gas possibilities of Utah: *Utah Geol. and Mineralog. Survey. Fig. 14*, 1:48,000.
242. Dobbin, C.E., and Davison, Robert, 1945, Geologic and structure contour map of the Clay Basin gas field and vicinity, Daggett County, Utah, and Sweetwater County, Wyoming: U.S. Geol. Survey map. 1:31,680.
243. Blank, H.R., Jr., Prostka, H.J., Keefer, W.R., and Christiansen, R.L., 1974, Geologic map of the Frank Island quadrangle, Yellowstone National Park, Wyoming: U.S. Geol. Survey Geol. Quad. Map GQ-1209. 62500 1:62,500.
244. Richmond, G.M., 1974, Surficial geologic map of the Frank Island quadrangle, Yellowstone National Park, Wyoming: U.S. Geol. Survey Misc. Inv. Ser. I-650. 1:62,500.
245. Richmond, G.M., 1974, Surficial geologic map of the Frank Island quadrangle, Yellowstone National Park, Wyoming: U.S. Geol. Survey Misc. Geol. Inv. Map I-642. 1:62,500.
246. Hares, C.J., 1946, Geologic map of the southeastern part of the Wind River Basin and adjacent areas in central Wyoming: U.S. Geol. Survey Oil and Gas Inv. Map 51. 1:126,720.
247. Tourtelot, H.A., and others, 1946, Tertiary stratigraphy and its bearing on oil and gas possibilities in the northeastern part of the Wind River Basin, Wyoming: U.S. Geol. Survey Oil and Gas Inv. Chart 22. 1:250,000.
248. Blackstone, D.L., Jr., 1946, Origin of certain wind gaps in the Laramie Mountains, Wyoming: *Jour. Geology*, v. 54, no. 4. Fig. 2, 1:31,680, fig. 3, 1:40,000, fig. 4, 1:62,500.
249. Mapel, W.J., and Malahy, M.D., 1976, Geologic map and coal sections of the Buffalo Run Creek quadrangle, Sheridan County, Wyoming: U.S. Geol. Survey Misc. Field Studies Map MF-792. 1:24,000.
250. Hares, C.J., and others, 1946, Geologic map of southern part of Wind River Basin and adjacent areas in central Wyoming: U.S. Geol. Survey Oil and Gas Inv. Map 60. 1:126,720.
251. Dengo, Gabriel, 1946, Geology of bentonite deposits near Casper, Natrona County, Wyoming: *Wyoming Geol. Survey Bull.* 37. Pl. 1, 1:2,800, pl. 2, 1:2,800, pl. 3, 1:8,400, fig. 3, 1:10,000, fig. 5, 1:12,000, fig. 2, 1:62,500.
252. Christiansen, R.L., 1975, Geologic map of the Norris Junction quadrangle, Yellowstone National Park, Wyoming: U.S. Geol. Survey Geol. Quad. Map GQ-1193. 1:62,500.
253. Richmond, G.M., and Waldrop, H.A., 1975, Surficial geologic map of the Norris Junction quadrangle, Yellowstone National Park, Wyoming: U.S. Geol. Survey Misc. Inv. Ser. I-650. 1:62,500.
254. Horn, G.H., and Alliger, J., 1947, Geologic and structure contour map of the Mush Creek area, Weston County, Wyoming: U.S. Geol. Survey map. 1:60,000.
255. King, R.H., 1947, Phosphate deposits near Lander: Wyoming Geol. Survey Bull. 39. Pl. 3, 1:31,680.
256. Schroeder, M.L., 1976, Geologic map of Bull Creek quadrangle, Teton and Sublette Counties, Wyoming: U.S. Geol. Survey Geol. Quad. Map GQ-1300. 1:24,000.
257. Stipp, T.F., Eargle, D.H., and Littleton, R.T., 1948, Ground-water hydrology of the Owl Creek irrigation project, Hot Springs County, Wyoming: U.S. Geol. Survey open-file rept. Pl. 1, 1:62,500. (NC.)
258. Rogers, C.P., Jr., Richards, P.W., Conant, L.C., and others, 1948, Geology of the Worland-Hyattville area, Big Horn and Washakie Counties, Wyoming: U.S. Geol. Survey Oil and Gas Inv. Map 84. 1:48,000.
259. Pearson, R.C., Patten, L.L., and Gaskill, D.L., 1973, Mineral resources of an area near the Popo Agie Primitive Area, Fremont County, Wyoming: U.S. Geol. Survey Bull. 1391-A. Pl. 1, 1:63,360.
260. Sharp, R.P., 1948, Early Tertiary fanglomerate, Bighorn Mountains, Wyoming: *Jour. Geology*, v. 56, no. 1, 1:63,360.
261. Demorest, M.R., 1941, Critical structural features of the Bighorn Mountains, Wyoming: *Geol. Soc. America Bull.*, v. 52, no. 2. Pl. 1, 1:100,000, pl. 4, 1:250,000.
262. Armstrong, F.C., 1948, Geology of the Atlantic City-South Pass mining district, Wyoming: U.S. Geol. Survey open-file rept. Fig. 2, 1:250,000, pl. 1, 1:24,000. Also mine map. (NC.)
263. Wyoming Geological Association, 1948, Wind River Basin: Wyoming Geol. Assoc. Guidebook, 3rd annual field conference. Map p. 179, 1:125,000, map p. 182, 1:2,400, map (Lander area), 1:125,000, map (Laramie Range), 1:62,500, map (Beavers Creek), 1:62,500, map (Red Canyon Creek), 1:62,500.
264. Andrews, D.A., 1944, Preliminary geologic and structure contour map of the Maverick Springs area, Fremont County, Wyoming: U.S. Geol. Survey Oil and Gas Inv. Map 13. 1:48,000.
265. Collier, A.J., 1920, Anticlines near Maverick Springs, Fremont County, Wyoming: U.S. Geol. Survey Bull. 711. Pl. 21, 1:62,500.
266. Williams, M.D., and Sharkey, H.H.R., 1946, Geology of the Bargee area, Fremont County, Wyoming: U.S. Geol. Survey Oil and Gas Inv. Map 56. 1:63,360.
267. Rothrock, E.P., 1949, Structures south of the Black Hills: South Dakota Geol. Survey Rept. Inv. 62. Map 8, 1:125,000.
268. Love, J.D., Denson, N.M., and Botinelly, Theodore, 1949, Geology of the Glendo area, Wyoming: U.S. Geol. Survey Oil and Gas Inv. Map 92. 1:48,000.
269. Dobbin, C.E., and Horn, G.H., 1949, Geology of the Mush Creek and Osage oil fields and vicinity, Weston County, Wyoming: U.S. Geol. Survey Oil and Gas Inv. Map 103. 1:31,680.
270. Allsman, P.Y., Majors, F.H., Mahoney, S.R., and Young, W.A., 1949, Investigation of Sublette Ridge vanadium deposit, Lincoln County, Wyoming: U.S. Bur. Mines Rept. Inv. 4437. 1:48,000.
271. Denson, N.M., and Botinelly, Theodore, 1949, Geology of the Hartville uplift, eastern Wyoming: U.S. Geol. Survey Oil and Gas Inv. Map 102. 1:48,000.
272. King, W.H., and Schumacher, J.L., 1949, Lander phosphate rock deposits, Fremont County, Wyoming: U.S. Bur. Mines Rept. Inv. 4437. Fig. 4, 1:9,600.
273. Wyoming Geological Association, 1949, Powder River Basin: Wyoming Geol. Assoc. 4th annual field conference Guidebook. Map, p. 12, 1:31,680, map, p. 15, 1:50,000, map (Red Fork area), 1:62,500, map (Tongue River area), 1:62,500.
274. Swenson, F.A., 1949, Geology of the northwest flank of the Gros Ventre Mountains, Wyoming: Augustana Library Pub. 21. Pl. 2, 1:125,000.
275. Newhouse, W.H., and Haguer, A.F., 1949, Cordierite deposits of Laramie County, Wyoming: Wyoming Geol. Survey Bull. 41. Pl. 1, 1:10,000.
276. Moss, J.H., 1951, Late glacial advance in the southern Wind River Mountains, Wyoming: *Am. Jour. Sci.*, v. 249, no. 12. Fig. 4, 1:12,000.
277. Moss, J.H., 1951, Early man in the Eden Valley: Pennsylvania Univ., Univ. Mus. Mon. Fig. 18, 1:18,000.
278. Houston, R.S., and Orback, C.J., 1976, Geologic map of the Lake Owen quadrangle, Albany County, Wyoming: U.S. Geol. Survey Geol. Quad. Map GQ-1304. 1:24,000.
279. Van Houten, F.B., 1950, Geology of the western part of the Beaver Divide area, Fremont County, Wyoming: U.S. Geol. Survey Oil and Gas Inv. Map OM-113. 1:31,680.
280. Lowry, M.E., Lowham, H.W., and Lines, G.C., 1976, Water resources of the Bighorn Basin, northwestern Wyoming: U.S. Geol. Survey Hydrol. Inv. Atlas HA-512. 1:250,000.
281. Wyoming Geological Association, 1950, Buffalo area, Wyoming: U.S. Geol. Survey Misc. Field Studies Map MF-806. 1:50,000.
282. Scovel, L.J., 1951, Volcanic rocks of the Gros Ventre Buttes, Jackson Hole, Wyoming: Michigan Acad. Sci. Papers, v. 35. Fig. 1, 1:62,500.
283. Klein, Terry, 1974, Geology and mineral deposits of the Silver Crown Mining District, Laramie County, Wyoming: Wyoming Geol. Survey Prelim. Rept. No. 14. Pl. 1, 1:25,000.
284. Love, J.D., Keefer, W.R., Bergquist, H.R., and others, 1951, Geologic map of the Spread Creek-Gros Ventre River area, Teton County, Wyoming: U.S. Geol. Survey Oil and Gas Inv. Map OM-118. Sheet 1, 1:48,000.
285. Blackwelder, Eliot, 1915, Post-Cretaceous history of the mountains of central western Wyoming: *Jour. Geology*, v. 23. Fig. 43 (moraines), 1:63,360, fig. 44 (moraines), 1:63,360.
286. Roehler, H.W., 1975, Geologic map of the Sand Butte Rim SE quadrangle, Sweetwater County, Wyoming: U.S. Geol. Survey Geol. Quad. Map GQ-1231. 1:24,000.
287. Wyoming Geological Association, 1951, South-central Wyoming: Wyoming Geol. Assoc. 6th annual field conference guidebook. Map, p. 4, 1:62,500, map, p. 49, 1:62,500, map, p. 104, 1:62,500, map, p. 120, 1:62,500, map, p. 147, 1:20,000.
288. Kramer, W.B., and Cattermole, J.M., 1943, Geologic map and sections of Wertz dome and vicinity, Carbon, Sweetwater, and Fremont Counties, Wyoming: U.S. Geol. Survey map. 1:31,680.
289. Pierce, K.L., 1974, Surficial geologic map of the Tower Junction quadrangle and part of the Mount Wallace quadrangle, Yellowstone National Park, Wyoming and Montana: U.S. Geol. Survey Misc. Geol. Inv. Map

291. Prostka, H.J., Blank, H.R., Jr., Christiansen, R.L., and Ruppel, E.T., 1975, Geologic map of the Tower Junction quadrangle, Yellowstone National Park, Wyoming and Montana: U.S. Geol. Survey Geol. Quad. Map GQ-1247. 1:62,500.
292. Thompson, R.M., and White, V.L., 1952, Coal deposits of the Alkali Butte, the Big Sand Draw, and the Beaver Creek fields, Fremont County, Wyoming: U.S. Geol. Survey Circ. 152. Fig. 2, 1:62,500, fig. 11, 1:62,500, fig. 3, 1:48,000. Also other maps.
293. Babcock, H.M., and Rapp, J.R., 1952, Reconnaissance of the geology and ground-water resources of the Horse Creek-Bear Creek area, Laramie and Goshen Counties, Wyoming: U.S. Geol. Survey Circ. 162. Pl. 1, 1:125,000.
294. Visher, F.N., 1952, Reconnaissance of the geology and ground-water resources of the Pass Creek Flats area, Carbon County, Wyoming: U.S. Geol. Survey Circ. 188. Pl. 1, 1:62,500.
295. Thompson, R.M., and White, V.L., 1952, Geology of the Conant Creek-Muskrat Creek area, Fremont County, Wyoming: U.S. Geol. Survey open-file rept. Sheet 1, 1:48,000. (NC.)
296. Wyoming Geological Association, 1952, Southern Bighorn Basin: Wyoming Geol. Assoc. 7th annual field conference guidebook. Map, 1:62,500, map, 1:36,000, map, 1:42,240, map, 1:62,500.
297. Tourtelot, H.A., 1952, Reconnaissance for uraniferous rocks in northeastern Wind River Basin, Wyoming: U.S. Geol. Survey Rept. TEM-445. Fig. 2, 1:93,750.
298. Love, J.D., 1952, Preliminary report on uranium deposits in the Pumpkin Buttes area, Powder River Basin, Wyoming: U.S. Geol. Survey Circ. 176. Pl. 1, 1:62,500.
299. Barclay, C.S.V., 1976, Preliminary map of the Tullis quadrangle,
300. Weitz, J.L., and Love, J.D., 1952, Geologic map of Carbon County, Wyoming: Wyoming Geol. Survey. 1:160,000.
301. Troyer, M.L., McKay, E.J., Soister, P.E., and Wallace, S.R., 1954, Summary of investigations of uranium deposits in the Pumpkin Buttes area, Johnson and Campbell Counties, Wyoming: U.S. Geol. Survey Circ. 338. Pl. 2, 1:136,225. Also a detailed map.
302. Wetzel, J.H., 1954, Elk Basin field—Carbon County, Montana, and Park County, Wyoming: in Billings Geol. Soc., Guidebook, 5th annual field conference, September 1954. Pl. 1, 1:70,000.
303. Mapel, W.J., 1974, Preliminary geologic map and coal sections of the Bar N Draw quadrangle, Wyoming-Montana: U.S. Geol. Survey open-file map 74-63. 1:24,000. (NC, Da, Db, M, U, S; Wyo. Geol. Survey; Mont. Bur. Mines.)
304. Stephens, J.G., 1955, Crooks Gap area, Fremont County: U.S. Geol. Survey Rept. TEI 590. Fig. 36, 1:38,500.
305. Horn, G.H., 1955, Geologic and structure map of the Sussex and Meadow Creek oil fields and vicinity, Johnson and Natrona Counties, Wyoming: U.S. Geol. Survey Oil and Gas Inv. Map OM-164. 1:31,680.
306. Howe, R.A., 1955, Tip Top field, in Am. Assoc. Petroleum Geologists, Rocky Mtn. Sec., Geological record, Feb. 1955. Map, 1:84,500.
307. Keefer, W.R., 1955, Geologic map of the Du Noir area, Fremont County, Wyoming: U.S. Geol. Survey Oil and Gas Inv. Map OM-166. 1:48,000.
308. Knechtel, M.M., and Patterson, S.H., 1955, Bentonite deposits of the northern Black Hills district, Montana, Wyoming, and South Dakota: U.S. Geol. Survey Mineral Inv. Field Studies Map MF-36. 1:48,000.
309. Dorr, J.A., Jr., 1956, Post-Cretaceous geologic history of the Hoback Basin area, central western Wyoming: Wyoming Geol. Assoc. Guidebook, 11th annual field conference, 1956, Jackson Hole. Fig. 1, 1:195,000.
310. Wyoming Geological Society, 1955, Guidebook, 10th annual field conference, 1955, Green River Basin: Map of Pilot Butte quadrangle, 1:60,000.
311. Anderman, G.G., 1955, Tertiary deformational history of a portion of the north flank of the Uinta Mountains in the vicinity of Manila, Utah: Wyoming Geol. Assoc. Guidebook, 10th annual field conference, 1955, Wind River Basin. Map, 1:96,000.
312. Beer, G.W., and Repp, H.E., 1955, Savery anticline, Carbon County: Wyoming Geol. Assoc. Guidebook, 10th annual field conference, 1955, Wind River Basin. Map, p. 165, 1:175,000.
313. Holmes, G.W., and Moss, J.H., 1955, Pleistocene geology of the southeastern Wind River Mountains, Wyoming: Geol. Soc. America Bull., v. 66, no. 6. Pl. 1, 1:250,000, pl. 2, 1:125,000.
314. Murphy, J.F., 1956, Uranium-bearing water in the Crow Creek and Muskrat Creek areas, Fremont County, Wyoming: Wyoming Geol. Survey Rept. Inv. 5. Fig. 2, 1:57,000.
315. Murphy, J.F., Privrasky, N.C., and Moerlein, G.A., 1956, Geology of the Sheldon-Little Dome area, Fremont County, Wyoming: U.S. Geol. Survey Oil and Gas Inv. Map OM-181. 1:48,000.
316. Boeckerman, R.B., and Eardley, A.J., 1956, Geology of southwest Jackson quadrangle, Lincoln County, Wyoming: Wyoming Geol. Assoc. Guidebook, 11th annual field conference, 1956, Jackson Hole. Map, 1:57,000.
317. Robinson, C.S., 1956, Geology of Devils Tower National Monument, Wyoming: U.S. Geol. Survey Bull. 1021-I. Pl. 30, 1:48,000.
318. MacPherson, B.A., 1956, Geology of the Busfield deposit in northwestern Crook County, Wyoming: U.S. Atomic Energy Commission Rept. RME-1074. Fig. 1, 1:24,000.
319. Olive, W.W., 1957, The Spotted Horse coalfield, Sheridan and Campbell Counties, Wyoming: U.S. Geol. Survey Bull. 1050. Pl. 1, 1:63,360, pl. 2, 1:63,360.
320. Dorr, J.A., Jr., 1956, Post-Cretaceous geologic history of the Hoback Basin area, central western Wyoming: Wyoming Geol. Assoc. Guidebook, 11th annual field conference, 1956, Jackson Hole. Fig. 1, 1:195,000.
321. Scopel, L.J., 1956, The volcanic rocks of the Gros Ventre Buttes, Jackson Hole, Wyoming: Wyoming Geol. Assoc. Guidebook, 11th annual field conference, 1956, Jackson Hole. Fig. 1, 1:43,000.
322. Edmund, R.W., 1956, Resume of structures and physiography in the northern Teton Mountains, Wyoming: Wyoming Geol. Assoc. Guidebook, 11th annual field conference, 1956, Jackson Hole. Fig. 2, 1:250,000.
323. VanDyke, L.H., 1956, Structure of the Upper Horse Creek area: Wyoming Geol. Assoc. Guidebook, 11th annual field conference, 1956, Jackson Hole. Fig. 1, 1:62,500.
324. Love, J.D., 1956, Geologic map of Teton County: Wyoming Geol. Assoc. Guidebook, 11th annual field conference, 1956, Jackson Hole. Map, 1:200,000.
325. Knechtel, M.M., and Patterson, S.H., 1956, Bentonite deposits in marine Cretaceous formations of the Hardin district, Montana and Wyoming: U.S. Geol. Survey Bull. 1023. Pl. 1, 1:62,500.
326. Berg, R.R., and Thompson, R.M., 1957, Geology of the Conant Creek anticline and adjacent areas: Wyoming Geol. Assoc. Guidebook, 12th annual field conference, 1957, Southwest Wind River Basin. Pl. 1, 1:126,720.
327. Richardson, E.E., 1957, Geologic and structure contour map of the Tisdale anticline and vicinity, Johnson and Natrona Counties, Wyoming: U.S. Geol. Survey Oil and Gas Inv. Map OM-194. 1:31,680.
328. Robinson, C.S., and Goode, H.D., 1957, Preliminary geologic map of the Hulett Creek uranium mining area, Crook County, Wyoming: U.S. Geol. Survey Mineral Inv. Field Studies Map
329. Olive, W.W., 1957, The Spotted Horse coalfield, Sheridan and Campbell Counties, Wyoming: U.S. Geol. Survey Bull. 1050. Pl. 1, 1:63,360, pl. 2, 1:63,360.
330. Dobbin, C.E., Kramer, W.B., and Horn, G.H., 1957, Geologic and structure map of the southeastern part of the Powder River basin, Wyoming: U.S. Geol. Survey Oil and Gas Inv. Map OM-185. 1:125,000.
331. Rapp, J.R., Visher, F.N., and Littleton, R.T., 1957, Geology and ground-water resources of Goshen County, Wyoming: U.S. Geol. Survey Water-Supply Paper 1377. Pl. 1, 1:95,000.
332. Swenson, F.A., 1957, Geology and ground water, Heart Mountain and Chapman Bench Divisions, Shoshone irrigation project, Wyoming: U.S. Geol. Survey Water-Supply Paper 1418. Pl. 3, 1:84,000, Pl. 2 (Quaternary terraces), 1:84,000.
333. Barwin, J.R., and Espach, R.H., Jr., 1957, Geologic map of the southwestern part of the Wind River Basin: Wyoming Geol. Assoc. Guidebook, 12th annual field conference, 1957, Southwest Wind River Basin. Map, 1:160,000.
334. Erickson, E.C., 1957, Geology and uranium mineralization in the East Gas Hills, Wyoming: Brigham Young Univ. Research Studies Geology Ser., v. 4, no. 5. Map, 1:20,000.
335. Newhouse, W.H., and Hagner, A.F., 1957, Geologic map of anorthosite areas, southern part of Laramie Range, Wyoming: U.S. Geol. Survey Mineral Inv. Field Studies Map MF-119. 1:63,360.
336. Guilinger, R.R., and Theobald, P.K., 1957, Uranium deposits in oolitic limestone near Mayoworth, Johnson County, Wyoming: U.S. Geol. Survey Bull. 1030-K. Fig. 62, 1:5,520, fig. 65, 1:5,520.
337. Keefer, W.R., 1957, Geology of the Du Noir area, Fremont County, Wyoming: U.S. Geol. Survey Prof. Paper 294-E. Pl. 26, 1:48,000. Also detailed map.
338. Kohout, F.A., 1957, Geology and ground-water resources of the Kaycee irrigation project, Johnson City, Wyoming: U.S. Geol. Survey Water-Supply Paper 1360-E. Pl. 22, 1:35,000.
339. Woodward, T.C., 1957, Geology of Deadman Butte area, Natrona County, Wyoming: Am. Assoc. Petroleum Geologists Bull., v. 41, no. 2. Fig. 2, 1:100,000.
340. Tourtelot, H.A., 1957, Geology, Pt. 1 of The geology and vertebrate paleontology of upper Eocene strata in the northeastern part of the Wind River Basin, Wyoming: Smithsonian Misc. Colln., v. 134, no. 4. Fig. 2, 1:250,000.
341. Rubey, W.W., 1958, Geology of the Bedford quadrangle, Wyoming: U.S. Geol. Survey Geol. Quad. Map GQ-109. 1:62,500.
342. Rioux, R.L., 1958, Geology of the Spence-Kane area, Big Horn County, Wyoming: U.S. Geol. Survey open-file rept. Pl. 1, 1:31,680. (NC.)
343. Brady, F.H., 1958, Evaporite deposits in the Minnelusa formation in the Sundance-Beulah area, Crook County, Wyoming: Wyoming Geol. Assoc. Guidebook, 13th annual field conference, 1958, Powder River Basin. Fig. 1, 1:250,000.
344. Vine, J.D., and Prichard, G.E., 1959, Geology and uranium occurrences in the Miller Hill area, Carbon County, Wyoming: U.S. Geol. Survey Bull. 1074-F. Pl. 14, 1:48,000.
345. Love, J.D., 1974, Geologic map of the south half of the Huckleberry Mountain quadrangle, Teton County, Wyoming: U.S. Geol. Survey open-file map 74-54. 1:24,000. (NC, Da, Db, M, U.)
346. Black, P.E., and others, 1959, Watershed analysis of the North Fork of the Cache la Poudre River, Larimer County, Colorado, and Albany County, Wyoming: Colorado State Univ., Watershed Management 209. Fig. 7, 1:250,000.
347. Horn, G.H., and Cotton, C.B., 1959, Geologic and structure contour map of Little Sand Draw oil field, Hot Springs, Wyoming: U.S. Geol. Survey open-file map (NC, Db.)
348. Horn, G.H., 1959, Geologic and structure map of the Sage Spring Creek oil field and vicinity, Natrona and Converse Counties, Wyoming: U.S. Geol. Survey open-file map. 1:24,000. (NC, Db.)
349. Horn, G.H., 1959, Geologic and structure map of Teapot Dome and vicinity, Natrona County, Wyoming: U.S. Geol. Survey open-file map. 1:24,000. (NC, Db.)
350. Horn, G.H., and Richardson, E.E., 1959, Areal geology of the west Sussex oil field, Johnson County, Wyoming: U.S. Geol. Survey open-file map. 1:24,000. (NC, Db.)
351. Horn, G.H., 1959, Geologic and structure contour map of the west Salt Creek oil field, Natrona County, Wyoming: U.S. Geol. Survey open-file map. 1:24,000. (NC, Db.)
352. Stephens, J.G., and Bergin, M.J., 1959, Reconnaissance investigations of uranium occurrences in the Saratoga area, Carbon County, Wyoming: U.S. Geol. Survey Bull. 1046-M. Pl. 39, 1:82,500, pl. 41, 1:250,000.
353. McKay, E.J., 1974, Preliminary geologic map of the Bertha 3 NW quadrangle, Campbell County, Wyoming: U.S. Geol. Survey open-file map 74-174. 1:24,000. (NC, Da, Db, M, U; Wyoming Geol. Survey.)
354. Cserna, E.G., and Rioux, R.L., 1959, Geologic and structure map of the Glenrock area, Natrona and Converse Counties, Wyoming: U.S. Geol. Survey open-file map. 1:48,000. (NC.)
355. Olson, A.B., 1959, Photogeologic map of the Flat Top Mountain NE quadrangle, Carbon County, Wyoming: U.S. Geol. Survey Misc. Geol. Inv. Map I-301. 1:24,000.
356. Morris, D.A., Hackett, O.M., Vanlier, K.E., and Moulder, E.A., 1959, Ground-water resources of Riverton irrigation project area, Wyoming: U.S. Geol. Survey Water-Supply Paper 1375. Pl. 1, 1:63,360.

357. Bjorklund, L.J., 1959, Geology and ground-water resources of the upper Lodgepole Creek drainage basin, Wyoming: U.S. Geol. Survey Water-Supply Paper 1483. Pl. 1, 1:125,000.
358. Osterwald, F.W., 1959, Structure and petrology of the northern Bighorn Mountains, Wyoming: Wyoming Geol. Survey Bull. 48. Pl. 2, 1:63,360.
359. Warner, L.A., Holser, W.T., Wilmarth, V.R., and Cameron, E.N., 1959, Occurrence of nonpegmatite beryllium in the United States: U.S. Geol. Survey Prof. Paper 318. Fig. 48, 1:12,000.
360. Intermountain Association of Petroleum Geologists, (Williams, N.C., ed.), 1959, Geology of the Wasatch and Uinta Mountains transition area, Utah-Wyoming: Intermountain Assoc. Petroleum Geologists Guidebook, 1959. Map, 1:200,000.
361. Marshall, C.H., 1959, Photogeologic map of the Crooks Creek SE quadrangle, Fremont and Sweetwater Counties, Wyoming: U.S. Geol. Survey Misc. Geol. Inv. Map I-304. 1:24,000.
362. Schmitt, L.J., Jr., 1977, Preliminary geologic map of the Crooks Peak quadrangle, Fremont and Sweetwater Counties, Wyoming: U.S. Geol. Survey open-file map 77-322. 1:24,000. (NC, Da, Db, M, U; Wyoming Geol. Survey.)
363. Marshall, C.H., 1959, Photogeologic map of the Crooks Creek SW quadrangle, Fremont and Sweetwater Counties, Wyoming: U.S. Geol. Survey Misc. Geol. Inv. Map I-305. 1:24,000.
364. Keefer, W.R., 1960, Progressive growth of anticlines during Late Cretaceous and Paleocene time in central Wyoming, in Geological Survey research 1960, Chap. B: U.S. Geol. Survey Prof. Paper 400-B. Fig. 105.2, 1:65,000.
365. Albee, H.F., 1973, Geologic map of the Observation Peak quadrangle, Teton and Lincoln Counties, Wyoming: U.S. Geol. Survey Geol. Quad. Map GQ-1081. 1:24,000.
366. Hadley, R.F., 1960, Recent sedimentation and erosional history of Fivemile Creek, Fremont County, Wyoming: U.S. Geol. Survey Prof. Paper 352-A. Pl. 1, 1:12,000.
367. Morris, D.A., and Babcock, H.M., 1960, Geology and ground-water resources of Platte County, Wyoming: U.S. Geol. Survey Water-Supply Paper 1490. Pl. 1, 1:125,000.
368. Gardner, L.S., 1961, Preliminary geologic map, columnar sections and trench sections of the Irwin quadrangle, Caribou and Bonneville Counties, Idaho, and Lincoln and Teton Counties, Wyoming: U.S. Geol. Survey open-file map. 1:62,500. (NC, Da, M; Idaho Bur. of Mines and Geology.)
369. Brobst, D.A., 1961, Geology of the Dewey quadrangle, Wyoming-South Dakota: U.S. Geol. Survey Bull. 1063-B. Pl. 5, 1:24,000.
370. Brobst, D.A., 1958, Preliminary geologic map of the northeast part of the Dewey quadrangle, Custer County, South Dakota and Weston County, Wyoming: U.S. Geol. Survey Mineral Inv. Field Studies Map MF-77. 1:7,200.
371. Lowry, M.E., Rucker, S.J., IV, and Wahl, K.L., 1973, Water resources of the Laramie, Shirley, Hanna Basins and adjacent areas, southeastern Wyoming: U.S. Geol. Survey Hydrol. Inv. Atlas HA-471. 1:250,000.
372. Houston, R.S., 1961, The Big Creek pegmatite area, Carbon County, Wyoming: Wyoming Geol. Survey Prelim. Rept. 1. Pl. 2, 1:23,000.
373. Foose, R.M., Wise, D.U., and Garbarini, G.S., 1961, Structural geology of the Beartooth Mountains, Montana and Wyoming: Geol. Soc. America Bull., v. 72, no. 8. Pl. 1, 1:126,720.
374. Bergendahl, M.H., Davis, R.E., and Izett, G.A., 1961, Geology and mineral deposits of the Carlile quadrangle, Crook County, Wyoming: U.S. Geol. Survey Bull. 1082-J. Pl. 34, 1:24,000. Also mine maps.
375. Berry, D.W., and Littleton, R.T., 1961, Geology and ground-water resources of the Owl Creek area, Hot Springs County, Wyoming: U.S. Geol. Survey Water-Supply Paper 1519. Pl. 1, 1:63,360.
376. Davis, R.E., and Izett, G.A., 1962, Geology and uranium deposits of the Strawberry Hill quadrangle, Crook County, Wyoming: U.S. Geol. Survey Bull. 1127. Pl. 1, 1:24,000.
377. Love, J.D., and Blackmon, P.D., 1962, Alunite on Aspen Mountain, southwestern Wyoming, in Geological Survey research 1962, Chap. D: U.S. Geol. Survey Prof. Paper 450-D. Fig. 123.1, 1:62,500.
378. Houston, R.S., and Murphy, J.R., 1962, Titaniferous black sandstone deposits of Wyoming: Wyoming Geol. Survey Bull. 49. Pl. 15, 1:62,500.
379. Rich, E.I., 1962, Reconnaissance geology of Hiland-Clarkson Hill area, Natrona County, Wyoming: U.S. Geol. Survey Bull. 1107-G. Pl. 6, 1:250,000, pl. 7, 1:31,680.
380. McKay, E.J., 1974, Preliminary geologic map of the Bertha 2 NW quadrangle, Campbell County, Wyoming: U.S. Geol. Survey open-file map 74-173. 1:24,000. (NC, Da, Db, M, U; Wyoming Geol. Survey.)
381. Knechtel, M.M., and Patterson, S.H., 1962, Bentonite deposits of the northern Black Hills district, Wyoming, Montana, and South Dakota: U.S. Geol. Survey Bull. 1082-M. Pl. 60, 1:48,000.
382. Worl, R.G., 1963, Superposed deformations in Precambrian rocks near South Pass, Wyoming: Wyoming Univ. Contr. Geology, v. 2, no. 2. Pl. 2, 1:12,000.
383. Robinove, C.J., and Berry, D.W., 1963, Availability of ground water in the Bear River valley, Wyoming: U.S. Geol. Survey Water-Supply Paper 1539-V. Pl. 1, 1:63,360.
384. Brobst, D.A., and Epstein, J.B., 1963, Geology of the Fanny Peak quadrangle, Wyoming-South Dakota: U.S. Geol. Survey Bull. 1063-I. Pl. 25. 1:24,000.
385. Reed, J.C., Jr., 1963, Structure of Precambrian crystalline rocks in the northern part of Grand Teton National Park, Wyoming, in Geological Survey research 1963, Chap. C: U.S. Geol. Survey Prof. Paper 475-C. Fig. 60.2, 1:95,000.
386. Bayley, R.W., 1963, A preliminary report on the Precambrian iron deposits near Atlantic City, Wyoming: U.S. Geol. Survey Bull. 1142-C. Pl. 1, 1:6,000.
387. Bayley, R.W., and Janes, W.W., 1961, Geochemical surveying for gold veins in the Atlantic district, Wyoming, in Geological Survey research 1961, Chap. D: U.S. Geol. Survey Prof. Paper 424-D. Fig. 405.2, 1:16,000.
388. Cuppels, N.P., 1963, Geology of the Clifton quadrangle, Wyoming and South Dakota: U.S. Geol. Survey Bull. 1063-H. Pl. 23, 1:24,000.
389. Mapel, W.J., and Pillmore, C.L., 1963, Geology of the Newcastle area, Weston County, Wyoming: U.S. Geol. Survey Bull. 1141-N. Pl. 1, 1:48,000.
390. McGrew, L.W., 1963, Geology of the Fort Laramie area, Platte and Goshen Counties, Wyoming: U.S. Geol. Survey Bull. 1141-F. Pl. 1, 1:31,680.
391. McAndrews, Harry, 1963, Geologic map of the Riddle Cut quadrangle, Carbon County, Wyoming: U.S. Geol. Survey Mineral Inv. Field Studies Map MF-263. 1:24,000.
392. Izett, G.A., 1963, Geologic map of the Storm Hill quadrangle, Crook County, Wyoming: U.S. Geol. Survey Misc. Geol. Inv. Map I-372. 1:24,000.
393. Horn, G.H., 1963, Geology of the East Thermopolis area, Hot Springs and Washakie Counties, Wyoming: U.S. Geol. Survey Oil and Gas Inv. Map OM-213. 1:48,000.
394. Privrasky, N.C., 1963, Geology of the Big Piney area, Sublette County, Wyoming: U.S. Geol. Survey Oil and Gas Inv. Map OM-205. 1:31,680.
395. Love, J.D., 1963, Large uranium springs and associated uranium minerals, Shirley Mountains
396. Robinove, C.J., and Cummings, T.R., 1963, Ground-water resources and geology of the Lyman-Mountain View area, Uinta County, Wyoming: U.S. Geol. Survey Water-Supply Paper 1669-E. Pl. 1, 1:62,500.
397. Mapel, W.J., and Pillmore, C.L., 1963, Geology of the Inyan Kara Mountain quadrangle, Crook and Weston Counties, Wyoming: U.S. Geol. Survey Bull. 1121-M. Pl. 1, 1:48,000.
398. Robinove, C.J., and Langford, R.H., 1963, Geology and ground-water resources of the Greybull River-Dry Creek area, Wyoming: U.S. Geol. Survey Water-Supply Paper 1596. Pl. 1, 1:63,360.
399. Hyden, H.J., 1963, Geologic map of Cooper Cove and Dutton Creek oil fields and vicinity, Albany and Carbon Counties, Wyoming: U.S. Geol. Survey open-file map. 1:24,000. (NC, Db.)
- *400. Condit, D.D., 1920, Oil shale in western Montana, southeastern Idaho, and adjacent parts of Wyoming and Utah: U.S. Geol. Survey Bull. 711. Pl. 3, 1:1,000,000.
401. Wilson, W.H., 1964, Geologic reconnaissance of the southern Absaroka Mountains, northwest Wyoming—Pt. 1, Wood River-Greybull River area: Wyoming Univ. Contr. Geology, v. 3, no. 2. Pl. 1, 1:100,000.
402. Harshman, E.N., 1964, Geologic map of the Mud Springs quadrangle, Carbon and Natrona Counties, Wyoming: U.S. Geol. Survey open-file map. 1:24,000. (NC, Da, Db, M, U; Wyoming Geol. Survey.)
403. Love, J.D., 1974, Geologic map of the south half of the Mount Hancock quadrangle, Teton County, Wyoming: U.S. Geol. Survey open-file map 74-127. 1:24,000. (NC, Da, Db, U; Wyoming Geol. Survey.)
404. McGreevy, L.J., and Gordon, E.F., 1964, Ground water east of Jackson Lake, Grand Teton National Park, Wyoming: U.S. Geol. Survey Circ. 494. Fig. 3, 1:150,000.
405. Weeks, E.P., 1964, Hydrologic conditions in the Wheatland Flats area, Platte County, Wyoming: U.S. Geol. Survey Water-Supply Paper 1783. Pl. 1, 1:63,360.
406. Weeks, E.P., 1964, Hydrologic conditions in the Wheatland Flats area, Platte County, Wyoming: U.S. Geol. Survey Water-Supply Paper 1783. Pl. 1, 1:63,360.
407. Berry, D.W., 1960, Geology and ground-water resources of the Rawlins area, Carbon County, Wyoming: U.S. Geol. Survey Water-Supply Paper 1458. Pl. 1, 1:63,360.
408. Richmond, G.M., 1964, Three pre-Bull Lake tills in the Wind River Mountains, Wyoming—A reinterpretation, in Geological Survey research 1964, Chap. D: U.S. Geol. Survey Prof. Paper 501-D. Fig. 2, 1:24,000.
409. Keefer, W.R., 1964, Preliminary report on the structure of the southeast Gros Ventre Mountains, Wyoming, in Geological Survey research 1964, Chap. D: U.S. Geol. Survey Prof. Paper 501-D. Fig. 2, 1:125,000.
410. McKay, E.J., and Landis, E.R., 1974, Preliminary geologic map of the Bertha 2 NE quadrangle, Campbell County, Wyoming: U.S. Geol. Survey open-file map 74-172. 1:24,000. (NC, Da, Db, M, U; Wyoming Geol. Survey.)
411. Wilson, W.H., 1964, The Kirwin mineralized area, Park County, Wyoming: Wyoming Geol. Survey Prelim. Rept. 2. Pl. 2, 1:31,680.
412. Love, J.D., 1964, Uraniferous phosphatic lake beds of Eocene age in intermontane basins of Wyoming and Utah: U.S. Geol. Survey Prof. Paper 474-E. Pl. 2, 1:125,000.
413. Mapel, W.J., and Pillmore, C.L., 1964, Geology of the Upton quadrangle, Crook and Weston Counties, Wyoming: U.S. Geol. Survey Bull. 1181-J. Pl. 1, 1:62,500.
414. McAndrews, Harry, 1964, Geologic map of the Cooper Lake South quadrangle, Albany County, Wyoming: U.S. Geol. Survey Geol. Quad. Map GQ-391. 1:24,000.
415. Zeller, H.D., and Stephens, E.V., 1964, Geology of the NE 1/4 of Freighter Gap quadrangle, Sweetwater County, Wyoming: U.S. Geol. Survey Mineral Inv. Field Studies Map MF-288. 1:24,000.
416. Zeller, H.D., and Stephens, E.V., 1964, Geology of the NE 1/4 of the Freighter Gap quadrangle, Sweetwater County, Wyoming: U.S. Geol. Survey Mineral Inv. Field Studies Map MF-289. 1:24,000.
417. Zeller, H.D., and Stephens, E.V., 1964, Geologic map of the Dickie Springs quadrangle, Fremont and Sweetwater Counties, Wyoming: U.S. Geol. Survey Mineral Inv. Field Studies Map MF-293. 1:24,000.
418. Zeller, H.D., and Stephens, E.V., 1964, Geologic map of the Continental Peak quadrangle, Fremont and Sweetwater Counties, Wyoming: U.S. Geol. Survey Mineral Inv. Field Studies Map MF-292. 1:24,000.
419. Zeller, H.D., and Stephens, E.V., 1964, Geologic map of the Parting of the Ways quadrangle, Sublette and Sweetwater Counties, Wyoming: U.S. Geol. Survey Mineral Inv. Field Studies Map MF-296. 1:24,000.
420. Zeller, H.D., and Stephens, E.V., 1964, Geologic map of the Parting of the Ways quadrangle, Sublette and Sweetwater Counties, Wyoming: U.S. Geol. Survey Mineral Inv. Field Studies Map MF-296. 1:24,000.
421. Zeller, H.D., and Stephens, E.V., 1964, Geologic map of the Tule Butte quadrangle, Sweetwater County, Wyoming: U.S. Geol. Survey Mineral Inv. Field Studies Map MF-297. 1:24,000.
422. Stephens, J.G., and Healey, D.L., 1964, Geology and uranium deposits at Crooks Gap, Fremont County, Wyoming: U.S. Geol. Survey Bull. 1147-F. Pl. 1, 1:48,000.
423. Zeller, H.D., and Stephens, E.V., 1964, Geologic map of the Pacific Springs quadrangle, Fremont and Sweetwater Counties, Wyoming: U.S. Geol. Survey Mineral Inv. Field Studies Map MF-294. 1:24,000.
424. Zeller, H.D., and Stephens, E.V., 1964, Geologic map of the Hay Meadow Reservoir quadrangle, Sublette, Fremont, and Sweetwater Counties, Wyoming:

425. Zelle, H.D., and Stephens, E.V., 1964, Geology of the Pinnacles NW quadrangle, Sweetwater County, Wyoming: U.S. Geol. Survey Mineral Inv. Field Studies Map MF-286. 1:24,000.
426. Sharp, W.N., and Gibbons, A.B., 1964, Geology and uranium deposits of the southern part of the Powder River Basin, Wyoming: U.S. Geol. Survey Bull. 1147-D. Pl. 1, 1:62,500.
427. Rohrer, W.L., 1964, Geology of the Sheep Mountain quadrangle, Wyoming: U.S. Geol. Survey Geol. Quad. Map GQ-310. 1:24,000.
428. Rohrer, W.L., 1964, Geology of the Tatman Mountain quadrangle, Wyoming: U.S. Geol. Survey Geol. Quad. Map GQ-311. 1:24,000.
429. Harshman, E.N., 1964, Geologic map of the Squaw Spring quadrangle, Albany, Carbon, Converse, and Natrona Counties, Wyoming: U.S. Geol. Survey open-file map. 1:24,000. (NC, Da, Db, M, U; Wyoming Geol. Survey.)
430. Harshman, R.N., 1964, Geologic map of the Chalk Hills quadrangle, Albany and Carbon Counties, Wyoming: U.S. Geol. Survey open-file map. 1:24,000. (NC, Da, Db, M, U; Wyoming Geol. Survey.)
431. Harshman, E.N., 1964, Geologic map of the Measel Spring Reservoir quadrangle, Carbon County, Wyoming: U.S. Geol. Survey open-file map. 1:24,000. (NC, Da, Db, M, U; Wyoming Geol. Survey.)
432. Harshman, E.N., 1964, Geologic map of the Wild Irish Reservoir quadrangle, Carbon County, Wyoming: U.S. Geol. Survey open-file map. 1:24,000. (NC, Da, Db, M, U; Wyoming Geol. Survey.)
433. Harshman, E.N., 1964, Geologic map of the Measel Spring Reservoir quadrangle, Carbon County, Wyoming: U.S. Geol. Survey open-file map. 1:24,000. (NC, Da, Db, M, U; Wyoming Geol. Survey.)
434. Harshman, E.N., 1964, Geologic map of the Measel Spring Reservoir quadrangle, Carbon County, Wyoming: U.S. Geol. Survey open-file map. 1:24,000. (NC, Da, Db, M, U; Wyoming Geol. Survey.)
435. Fullerton, D.S., and Kirkham, R.M., 1977, Surficial geologic map of the Gap quadrangle, Campbell County, Wyoming: U.S. Geol. Survey Misc. Field Studies Map MF-897. 1:24,000.
436. Galyardt, G.L., 1974, Preliminary geologic map and coal resources of the Gap quadrangle, Campbell County, Wyoming: U.S. Geol. Survey open-file map 74-98. 1:24,000. (NC, Da, Db, M, U; Wyoming Geol. Survey.)
437. Rohrer, W.L., and Gazin, C.L., 1965, Gray Bull and Lysite faunal zones of the Willwood Formation in the Tatman Mountain area, Bighorn Basin, Wyoming, in Geological Survey research 1965, Chap. D: U.S. Geol. Survey Prof. Paper 525-D. Fig. 1, 1:100,000.
438. Wyoming Geological Association, 1965, Sedimentation of Late Cretaceous and Tertiary outerops, Rock Springs uplift: Wyoming Geol. Assoc. Guidebook 19th annual field conference, 1965. Map, 1:250,000.
439. Pierce, W.G., 1965, Geologic map of the Deep Lake quadrangle, Park County, Wyoming: U.S. Geol. Survey Geol. Quad. Map GQ-478. 1:62,500.
440. Pierce, W.G., 1965, Geologic map of the Clark quadrangle, Park County, Wyoming: U.S. Geol. Survey Geol. Quad. Map GQ-477. 1:62,500.
441. McAndrews, Harry, 1965, Geologic map of the Bosler quadrangle, Albany County, Wyoming: U.S. Geol. Survey Geol. Quad. Map GQ-509. 1:24,000.
442. Hyden, H.J., 1965, Geologic map of the Rock River quadrangle, Albany County, Wyoming: U.S. Geol. Survey Geol. Quad. Map GQ-472. 1:24,000.
443. Bayley, R.W., 1965, Geologic map of the Miners Delight quadrangle, Fremont County, Wyoming: U.S. Geol. Survey Geol. Quad. Map GQ-459. 1:24,000.
444. Bayley, R.W., 1965, Geologic map of the South Pass City quadrangle, Fremont County, Wyoming: U.S. Geol. Survey Geol. Quad. Map GQ-458. 1:24,000.
445. Bayley, R.W., 1965, Geologic map of the Atlantic City quadrangle, Fremont County, Wyoming: U.S. Geol. Survey Geol. Quad. Map GQ-459. 1:24,000.
446. Bayley, R.W., 1965, Geologic map of the South Pass City quadrangle, Fremont County, Wyoming: U.S. Geol. Survey Geol. Quad. Map GQ-458. 1:24,000.
447. Darton, N.H., 1905, Description of the Sundance quadrangle, Wyoming-South Dakota: U.S. Geol. Survey Geol. Atlas, Folio 127. Map, 1:125,000.
448. Whitcomb, H.A., 1965, Ground-water resources and geology of Niobrara County, Wyoming: U.S. Geol. Survey Water-Supply Paper 1788. Pl. 1, 1:125,000.
449. Welder, G.E., and Weeks, E.P., 1965, Hydrologic conditions near Glendo, Platte County, Wyoming: U.S. Geol. Survey Water-Supply Paper 1791. Pl. 1, 1:48,000.
450. Murphy, J.F., and Richmond, G.M., 1965, Geologic map of the Bull Lake West quadrangle, Fremont County, Wyoming: U.S. Geol. Survey Geol. Quad. Map GQ-432. 1:24,000.
451. Richmond, G.M., and Murphy, J.F., 1965, Geologic map of the Bull Lake East quadrangle, Fremont County, Wyoming: U.S. Geol. Survey Geol. Quad. Map GQ-431. 1:24,000.
452. Jobin, D.A., 1965, Preliminary geologic map of the Palisades Peak quadrangle, Bonneville County, Idaho, and Teton County, Wyoming: U.S. Geol. Survey open-file map. 1:24,000. (NC, Db, M, S, U.)
- *453. Breger, C.L., 1910, The salt resources of the Idaho-Wyoming border, with notes on the geology: U.S. Geol. Survey Bull. 430. Fig. 48, 1:250,000.
454. McAndrews, Harry, 1965, Geologic map of the Cooper Lake North quadrangle, Albany County, Wyoming: U.S. Geol. Survey Geol. Quad. Map GQ-433. 1:24,000.
455. Currey, D.R., 1965, The Keystone gold-copper prospect area, Albany County, Wyoming: Wyoming Geol. Survey Prelim. Rept. 3. Pl. 1, 1:27,000.
456. Currey, D.R., 1965, The Keystone gold-copper prospect area, Albany County, Wyoming: Wyoming Geol. Survey Prelim. Rept. 3. Pl. 1, 1:27,000.
457. Larson, L.H., Poldervaart, Arie, and Kirchmayer, Martin, 1966, Geologic evolution of the Beartooth Mountains, Montana and Wyoming—Pt. 7, Structural homogeneity of gneisses in the Lonesome Mountain area: Geol. Soc. America Bull., v. 77, no. 11. Pl. 1, 1:20,000.
458. Harris, R.L., Jr., 1959, Gardner Lake area, Wyoming, Pt. 3 of Geological evolution of the Beartooth Mountains, Montana and Wyoming: Geol. Soc. America Bull., v. 70, no. 9. Pl. 5, 1:11,700.
459. Rohrer, W.L., 1966, Geologic map of the Kisinger Lakes quadrangle, Fremont County, Wyoming: U.S. Geol. Survey Geol. Quad. Map GQ-527. 1:24,000.
460. Lowry, M.E., and Cummings, T.R., 1966, Ground-water resources of Sheridan County, Wyoming: U.S. Geol. Survey Water-Supply Paper 1807. Pl. 1, 1:125,000.
461. Whitcomb, H.A., Cummings, T.R., and McCullough, R.A., 1966, Ground-water resources and geology of northern and central Johnson County, Wyoming: U.S. Geol. Survey Water-Supply Paper 1806. Pl. 1, 1:125,000.
462. Welder, G.E., and McGreevy, L.J., 1966, Ground-water reconnaissance of the Great Divide and Washakie Basins and some adjacent areas, southwestern Wyoming: U.S. Geol. Survey Hydrol. Inv. Atlas HA-219. 1:250,000.
463. Soister, P.E., 1966, Geologic map of the Rongis Reservoir SE quadrangle, Fremont County, Wyoming: U.S. Geol. Survey Misc. Geol. Inv. Map I-483. 1:24,000.
464. Soister, P.E., 1966, Geologic map of the Muskrat Basin quadrangle, Fremont County, Wyoming: U.S. Geol. Survey Misc. Geol. Inv. Map I-481. 1:24,000.
465. Hyden, H.J., 1966, Geologic map of the Bengough Hill quadrangle, Albany and Carbon Counties, Wyoming: U.S. Geol. Survey Geol. Quad. Map GQ-579. 1:24,000.
466. Hyden, H.J., 1966, Geologic map of the Bengough Hill quadrangle, Albany and Carbon Counties, Wyoming: U.S. Geol. Survey Geol. Quad. Map GQ-579. 1:24,000.
467. Pierce, W.G., 1966, Geologic map of the Cody quadrangle, Park County, Wyoming: U.S. Geol. Survey Geol. Quad. Map GQ-542. 1:62,500.
468. Hyden, H.J., 1966, Geologic map of the McFadden quadrangle, Carbon County, Wyoming: U.S. Geol. Survey Geol. Quad. Map GQ-533. 1:24,000.
469. McAndrews, Harry, 1966, Geologic map of the Lake Ione quadrangle, Albany County, Wyoming: U.S. Geol. Survey Geol. Quad. Map GQ-508. 1:24,000.
470. Hyden, H.J., 1966, Geologic map of the Pierce Reservoir quadrangle, Albany and Carbon Counties, Wyoming: U.S. Geol. Survey Geol. Quad. Map GQ-510. 1:24,000.
471. Pampeyan, E.H., Schroeder, M.L., Schell, E.M., and Cressman, E.R., 1967, Geologic map of the Driggs quadrangle, Bonneville and Teton Counties, Idaho, and Teton County, Wyoming: U.S. Geol. Survey Mineral Inv. Field Studies Map MF-300. 1:31,680.
472. Condie, K.C., 1967, Petrologic reconnaissance of the Precambrian rocks in Wind River Canyon, central Owl Creek Mountains, Wyoming: Wyoming Univ. Contr. Geology, v. 6, no. 2. Map, 1:7,000.
473. Lowry, M.E., and Crist, M.A., 1967, Geology and ground-water resources of Laramie County, Wyoming: U.S. Geol. Survey Water-Supply Paper 1834. Pl. 1, 1:125,000.
474. Hyden, H.J., and McAndrews, Harry, 1967, Geologic map of the T L Ranch quadrangle, Carbon County, Wyoming: U.S. Geol. Survey Geol. Quad. Map GQ-637. 1:24,000.
475. Hyden, H.J., 1966, Geologic map of the Muskrat Basin quadrangle, Fremont County, Wyoming: U.S. Geol. Survey Misc. Geol. Inv. Map I-481. 1:24,000.
476. Fisher, F.S., 1967, Geology of the Stinkingwater mining region, Park County, Wyoming—Pt. 1, General geology and petrology of Tertiary intrusive rock: Wyoming Univ. Contr. Geology, v. 6, no. 1. Pl. 1, 1:18,000.
477. Soister, P.E., 1967, Geology of the Puddle Springs quadrangle, Fremont County, Wyoming: U.S. Geol. Survey Bull. 1242-C. Pl. 1, 1:24,000.
478. Sanders, R.B., 1974, Geologic map and coal resources of the Riner quadrangle, Carbon and Sweetwater Counties, Wyoming: U.S. Geol. Survey open-file map 74-185. 1:24,000. (NC, Da, Db, M, U; Wyoming Geol. Survey.)
479. McGrew, L.W., 1967, Geologic map of the Wheatland NE quadrangle, Platte County, Wyoming: U.S. Geol. Survey Geol. Quad. Map GQ-628. 1:24,000.
480. McGrew, L.W., 1967, Geologic map of the Natwick SW quadrangle, Platte County, Wyoming: U.S. Geol. Survey Geol. Quad. Map GQ-623. 1:24,000.
481. McGrew, L.W., 1967, Geologic map of the Casebier Hill quadrangle, Goshen County, Wyoming: U.S. Geol. Survey Geol. Quad. Map GQ-621. 1:24,000.
482. McGrew, L.W., 1967, Geologic map of the Antelope Gap quadrangle, Platte County, Wyoming: U.S. Geol. Survey Geol. Quad. Map GQ-619. 1:24,000.
483. McGrew, L.W., 1967, Geologic map of the Wheatland quadrangle, Platte County, Wyoming: U.S. Geol. Survey Geol. Quad. Map GQ-627. 1:24,000.
484. McGrew, L.W., 1967, Geologic map of the Ferguson Corner quadrangle, Platte County, Wyoming: U.S. Geol. Survey Geol. Quad. Map GQ-622. 1:24,000.
485. McGrew, L.W., 1967, Geologic map of the Natwick quadrangle, Platte County, Wyoming: U.S. Geol. Survey Geol. Quad. Map GQ-624. 1:24,000.
486. Rubey, W.W., Tracey, J.I., Jr., and Oriel, S.S., 1968, Preliminary geologic map of the Kemmerer quadrangle, Lincoln County, Wyoming: U.S. Geol. Survey open-file map. 1:48,000. (NC, Da, Db, M, U; Wyoming Geol. Survey.)
487. McGrew, L.W., 1967, Geologic map of the Squaw Rock quadrangle, Platte County, Wyoming: U.S. Geol. Survey Geol. Quad. Map GQ-626. 1:24,000.
488. Soister, P.E., 1967, Geologic map of the Coyote Springs quadrangle, Fremont County, Wyoming: U.S. Geol. Survey Misc. Geol. Inv. Map I-481. 1:24,000.
489. Rohrer, W.L., 1968, Geologic map of the Fish Lake quadrangle, Fremont County, Wyoming: U.S. Geol. Survey Geol. Quad. Map GQ-724. 1:24,000.
490. Reynolds, M.W., 1968, Geologic map of the Muddy Gap quadrangle, Carbon County, Wyoming: U.S. Geol. Survey Geol. Quad. Map GQ-771. 1:24,000.
491. Richardson, E.E., 1961, Geologic and structure map of the North Fork oil field, Kaycee dome, and vicinity, Johnson County, Wyoming: U.S. Geol. Survey Oil and Gas Inv. Map OM-206. 1:24,000.
492. Roehler, H.W., 1974, Geologic map of the Pine Butte quadrangle, Sweetwater County, Wyoming: U.S. Geol. Survey Geol. Quad. Map GQ-1199. 1:24,000.
493. Reynolds, M.W., 1968, Geologic map of the Whiskey Peak quadrangle, Carbon, Fremont, and Sweetwater Counties, Wyoming: U.S. Geol. Survey Geol. Quad. Map GQ-772. 1:24,000.
494. Albee, H.F., 1968, Geologic map of the Munger Mountain quadrangle, Teton and Lincoln Counties, Wyoming: U.S. Geol. Survey Geol. Quad. Map GQ-705. 1:24,000.
495. Rubey, W.W., Oriel, S.S., and Tracey, J.I., Jr., 1968, Preliminary geologic map of Kemmerer quadrangle, Lincoln County, Wyoming: U.S. Geol. Survey open-file map. 1:48,000. (NC, Da, Db, M, U; Wyoming Geol. Survey.)
496. Rubey, W.W., Tracey, J.I., Jr., and Oriel, S.S., 1968, Preliminary geologic map of the Kemmerer quadrangle, Lincoln County, Wyoming: U.S. Geol. Survey open-file map. 1:48,000. (NC, Da, Db, M, U; Wyoming Geol. Survey.)

497. Worl, R.G., 1968, Taconite in the Wind River Mountains, Sublette County, Wyoming: Wyoming Geol. Survey Prelim. Rept. 10. Pl. 1, 1:36,000.
498. Harshman, E.N., 1968, Geologic map of the Shirley basin area, Albany, Carbon, Converse, and Natrona Counties, Wyoming: U.S. Geol. Survey Misc. Geol. Inv. Map I-539. 1:48,000.
499. Roehler, H.W., 1974, Geologic map of the Chicken Creek West quadrangle, Sweetwater County, Wyoming: U.S. Geol. Survey Geol. Quad. Map GQ-1139. 1:24,000.
500. Lohman, K.E., and Andrews, G.W., 1968, Late Eocene nonmarine diatoms from the Beaver Divide area, Fremont County, Wyoming: U.S. Geol. Survey Prof. Paper 593-E. Fig. 2, 1:32,000.
501. Welder, G.E., 1968, Ground-water reconnaissance of the Green River basin, southwestern Wyoming: U.S. Geol. Survey Hydrol. Inv. Atlas HA-290. 1:250,000.
502. Pierce, W.G., and Nelson, W.H., 1968, Geologic map of the Pat O'Hara Mountain quadrangle, Park County, Wyoming: U.S. Geol. Survey Geol. Quad. Map GQ-755. 1:62,500.
503. Behrendt, J.C., Tibbetts, B.L., Bonini, W.E., and Lavin, P.M., 1968, A geophysical study in Grand Teton National Park and vicinity, Teton County, Wyoming: U.S. Geol. Survey Prof. Paper 516-E. Pl. 1, 1:250,000.
504. Egger, D.H., 1968, Virginia Dale Precambrian ring-dike complex, Colorado-Wyoming: Geol. Soc. America Bull., v. 79, no. 11. Pl. 3, 1:62,500.
505. Hyden, H.J., Houston, R.S., and King, J.S., 1968, Geologic map of the White Rock Canyon quadrangle, Carbon County, Wyoming: U.S. Geol. Survey Geol. Quad. Map GQ-789. 1:24,000.
506. Bayley, R.W., 1968, Geologic map of the Bradley Peak quadrangle, Carbon County, Wyoming: U.S. Geol. Survey Geol. Quad. Map GQ-773. 1:24,000.
507. Blackstone, D.L., Jr., 1965, Gravity thrusting in the Bradley Peak-Seminole Dam quadrangles, Carbon County, Wyoming, and the relationship to the Seminoe iron deposits: Wyoming Geol. Survey Prelim. Rept. 6. Pl. 1, 1:24,000.
508. McCallum, M.E., and Orback, C.J., 1968, The New Rambler copper-gold-platinum district, Albany and Carbon Counties, Wyoming: Wyoming Geol. Survey Prelim. Rept. 8. Pl. 1, 1:17,000.
509. McCallum, M.E., 1968, The Centennial Ridge gold-platinum district, Albany County, Wyoming: Wyoming Geol. Survey Prelim. Rept. 7. Pl. 1, 1:20,000.
510. Roehler, H.W., 1974, Geologic map of the Burley Draw quadrangle, Sweetwater County, Wyoming: U.S. Geol. Survey Geol. Quad. Map GQ-1200. 1:24,000.
511. Hudson, R.F., 1969, Structural geology of the Piney Creek thrust area, Bighorn Mountains, Wyoming: Geol. Soc. America Bull., v. 80, no. 2. Pl. 1, 1:50,000.
512. Zeller, H.D., and Stephens, E.V., 1969, Geology of the Oregon Buttes area, Sweetwater, Sublette, and Fremont Counties, southwestern Wyoming: U.S. Geol. Survey Bull. 1256. Pl. 1, 1:48,000.
513. Schroeder, M.L., 1969, Geologic map of the Teton Pass quadrangle, Teton County, Wyoming: U.S. Geol. Survey Geol. Quad. Map GQ-793. 1:24,000.
514. McGreevy, L.J., Hodson, W.G., and Rucker, S.J., IV., 1969, Ground-water resources of the Wind River Indian Reservation, Wyoming: U.S. Geol. Survey Water-Supply Paper 1576-I. Pl. 2, 1:125,000.
515. Rohrer, W.L., 1969, Preliminary geologic map of the Sheridan Pass quadrangle, Fremont and Teton Counties, Wyoming: U.S. Geol. Survey open-file map. 1:24,000. (NC, Da, M, Db, U.)
516. Van Lieu, J.A., 1969, Geologic map of the Four Corners quadrangle, Wyoming and South Dakota: U.S. Geol. Survey Misc. Geol. Inv. Map I-581. 1:48,000.
517. Denson, N.M., and Harshman, E.N., 1969, Map showing areal distribution of Tertiary rocks, Bates Hole-Shirley Basin area, south-central Wyoming: U.S. Geol. Survey Misc. Geol. Inv. Map I-570. 1:125,000.
518. Richmond, G.M., 1973, Geologic map of the Fremont Lake South quadrangle, Sublette County, Wyoming: U.S. Geol. Survey Geol. Quad. Map GQ-1138. 1:24,000.
519. Harshman, E.N., 1964, Geologic map of the Horse Peak quadrangle, Carbon and Natrona Counties, Wyoming: U.S. Geol. Survey open-file map. 1:24,000. (NC, Da, Db, M, U; Wyoming Geol. Survey.)
520. Pierce, W.G., and Nelson, W.H., 1969, Geologic map of the Wapiti quadrangle, Park County, Wyoming: U.S. Geol. Survey Geol. Quad. Map GQ-778. 1:62,500.
521. Casella, C.J., 1969, A review of the Precambrian geology of the eastern Beartooth Mountains, Montana and Wyoming, in *Igneous and metamorphic geology*: Geol. Soc. America Mem. 115. Pl. 1, 1:32,250.
522. Blackstone, D.L., Jr., 1970, Structural geology of the Rex Lake quadrangle, Laramie Basin, Wyoming: Wyoming Geol. Survey Prelim. Rept. 11. Pl. 1, 1:24,000.
523. Denson, N.M., 1974, Geologic map of the Lusk area, Goshen and Niobrara Counties, Wyoming: U.S. Geol. Survey open-file map. 1:125,000. (NC, Da, Db, M, U; Wyoming Geol. Survey.)
524. Oriel, S.S., and Tracey, J.I., Jr., 1970, Uppermost Cretaceous and Tertiary stratigraphy of Fossil basin, southwestern Wyoming: U.S. Geol. Survey Prof. Paper 635. Fig. 8, 1:48,000.
525. Granger, H.C., McKay, E.J., Mattick, R.E., Patten, L.L., and McIlroy, Paul, 1971, Mineral resources of the Glacier Primitive Area, Wyoming: U.S. Geol. Survey Bull. 1319-F. Pl. 1, 1:62,500.
526. Pierce, W.G., 1970, Geologic map of the Pilot Peak quadrangle, Park County, Wyoming: U.S. Geol. Survey Misc. Geol. Inv. Map I-816. 1:62,500.
527. Hoppin, R.A., 1970, Structural development of Five Springs Creek area, Bighorn Mountains, Wyoming: Geol. Soc. America Bull., v. 81, no. 8. Fig. 2, 1:50,000.
528. Richmond, G.M., 1973, Surficial geologic map of the Warm River Butte quadrangle, Yellowstone National Park and adjoining area, Idaho and Wyoming: U.S. Geol. Survey Misc. Geol. Inv. Map I-645. 1:62,500.
529. Merewether, E.A., 1971, Geologic map of the Wild Horse Mountain quadrangle, Carbon County, Wyoming: U.S. Geol. Survey Geol. Quad. Map GQ-887. 1:24,000.
530. Reynolds, M.W., 1971, Geologic map of the Bairoil quadrangle, Sweetwater and Carbon Counties, Wyoming: U.S. Geol. Survey Geol. Quad. Map GQ-913. 1:24,000.
531. Reynolds, M.W., 1971, Geologic map of the Lamont quadrangle, Carbon County, Wyoming: U.S. Geol. Survey Geol. Quad. Map GQ-912. 1:24,000.
532. Richmond, G.M., and Pierce, K.L., 1971, Surficial geologic map of the Two Ocean Pass quadrangle, Yellowstone National Park and adjoining area, Wyoming: U.S. Geol. Survey Misc. Geol. Inv. Map I-635. 1:62,500.
533. Richmond, G.M., and Pierce, K.L., 1971, Surficial geologic map of the Mount Hancock quadrangle, Yellowstone National Park and adjoining area, Wyoming: U.S. Geol. Survey Misc. Geol. Inv. Map I-636. 1:62,500.
- *534. Pierce, W.G., and Girard, R.M., 1945, Structure contour map of the Powder River Basin, Wyoming and Montana: U.S. Geol. Survey Oil and Gas Inv. Map 33. 1:250,000.
535. Pierce, W.G., Nelson, W.H., and Prostka, H.J., 1974, Geologic map of the Pilot Peak quadrangle, Park County, Wyoming: U.S. Geol. Survey Misc. Geol. Inv. Map I-816. 1:62,500.
537. Banks, C.E., 1970, Precambrian gneiss at Sheephead Mountain, Carbon County, Wyoming, and its relationship to Laramide structure: Wyoming Univ. Contr. Geology, v. 9, no. 2. Fig. 3, 1:20,000.
538. Pearson, R.C., Kiilgaard, T.H., and Patten, L.L., 1971, Mineral resources of the Popo Agie Primitive Area, Fremont and Sublette Counties, Wyoming: U.S. Geol. Survey Bull. 1353-B. Pl. 1, 1:62,500.
539. Pierce, K.L., 1973, Surficial geologic map of the Mammoth quadrangle, and part of the Gardiner quadrangle, Yellowstone National Park, Wyoming and Montana: U.S. Geol. Survey Misc. Geol. Inv. Map I-641. 1:62,500.
540. Richmond, G.M., and Pierce, K.L., 1972, Surficial geologic map of the Eagle Peak quadrangle, Yellowstone National Park and adjoining area, Wyoming: U.S. Geol. Survey Misc. Inv. Map I-637. 1:62,500.
541. Crist, M.A., and Lowry, M.E., 1972, Ground-water resources of Natrona County, Wyoming: U.S. Geol. Survey Water-Supply Paper 1897. Pl. 2, 1:125,000.
542. Reed, J.C., Jr., and Love, J.D., 1972, Preliminary geologic map of Granite Basin quadrangle, Teton County, Wyoming: U.S. Geol. Survey open-file map. 1:24,000. (NC, Da, M, Db, U; Wyoming Geol. Survey.)
543. Mapel, W.J., and Dean, B.W., 1976, Preliminary geologic map and coal sections, Ulm quadrangle, Sheridan County, Wyoming: U.S. Geol. Survey Misc. Field Studies Map MF-731. 1:24,000.
544. Denson, N.M., and Pipiny, 1974, Geologic map showing areal distribution of Tertiary rocks, Wyoming: U.S. Geol. Survey Bull. 1397-A. Pl. 1, 1:62,500.
- *545. Love, J.D., and Albee, H.F., 1972, Geologic map of the Jackson quadrangle, Teton County, Wyoming (Folio of the Jackson quadrangle, Wyoming): U.S. Geol. Survey Misc. Geol. Inv. Map I-651. 1:62,500.
546. Hayden, F.V., 1883, Geology of Yellowstone National Park: U.S. Geological and Geographical Survey of the Territories 12th Ann. Rept., pt. 2. Pl. 22, 1:20,000.
547. Schroeder, M.L., 1972, Geologic map of the Rendezvous Peak quadrangle, Teton County, Wyoming: U.S. Geol. Survey Geol. Quad. Map GQ-980. 1:24,000.
548. Roehler, H.W., 1972, Geologic map of the Red Creek Ranch quadrangle, Wyoming, Utah, and Colorado: U.S. Geol. Survey Geol. Quad. Map GQ-1001. 1:24,000.
549. Roehler, H.W., 1972, Geologic map of the Four J Rim quadrangle, Sweetwater County, Wyoming and Moffat County, Colorado: U.S. Geol. Survey Geol. Quad. Map GQ-1002. 1:24,000.
550. Christiansen, R.L., and Blank, H.R., Jr., 1974, Geologic map of the Madison Junction quadrangle, Yellowstone National Park, Wyoming: U.S. Geol. Survey Geol. Quad. Map GQ-1190. 1:62,500.
551. Waldrop, H.A., and Pierce, K.L., 1975, Surficial geologic map of the Madison Junction quadrangle, Yellowstone National Park, Wyoming: U.S. Geol. Survey Misc. Inv. Ser. I-651. 1:62,500.
552. Love, J.D., and Albee, H.F., 1972, Geologic map of the Jackson quadrangle, Teton County, Wyoming (Folio of the Jackson quadrangle, Wyoming): U.S. Geol. Survey Misc. Geol. Inv. Map I-651. 1:62,500.
553. Love, J.D., and Albee, H.F., 1972, Geologic map of the Jackson quadrangle, Teton County, Wyoming (Folio of the Jackson quadrangle, Wyoming): U.S. Geol. Survey Misc. Geol. Inv. Map I-651. 1:62,500.
554. Love, J.D., and Albee, H.F., 1972, Geologic map of the Jackson quadrangle, Teton County, Wyoming (Folio of the Jackson quadrangle, Wyoming): U.S. Geol. Survey Misc. Geol. Inv. Map I-651. 1:62,500.
555. Love, J.D., and Albee, H.F., 1972, Geologic map of the Jackson quadrangle, Teton County, Wyoming (Folio of the Jackson quadrangle, Wyoming): U.S. Geol. Survey Misc. Geol. Inv. Map I-651. 1:62,500.
556. Prostka, H.J., Smedes, H.W., and Christiansen, R.L., 1975, Geologic map of the Pelican Cone quadrangle, Yellowstone National Park and vicinity, Wyoming: U.S. Geol. Survey Geol. Quad. Map GQ-1243. 1:62,500.
557. Richmond, G.M., and Waldrop, H.A., 1972, Surficial geologic map of the Pelican Cone quadrangle, Yellowstone National Park and adjoining area, Wyoming: U.S. Geol. Survey Misc. Geol. Inv. Map I-638. 1:62,500.
558. Crist, M.A., and Borchert, W.B., 1972, The ground-water system in southeastern Laramie County, Wyoming: U.S. Geol. Survey open-file rept. Fig. 3, 1:48,000. (NC, Db, U; USGS, Water Resources Div., Cheyenne, Wyo.)
559. Pillmore, C.L., and Mapel, W.J., 1963, Geology of the Nefsy Divide quadrangle, Crook County, Wyoming: U.S. Geol. Survey Bull. 1121-E. Pl. 1, 1:48,000.
560. Ruppel, E.T., 1972, Geology of pre-Tertiary rocks in the northern part of Yellowstone National Park, Wyoming: U.S. Geol. Survey Prof. Paper 729-A. Pl. 1, 1:62,500, pl. 2, 1:62,500.
- *561. Winchester, D.E., 1916, Oil shale in northwestern Colorado and adjacent areas: U.S. Geol. Survey Bull. 641. Pl. 19 (Green River formation), 1:500,000.
562. Rubey, W.W., 1973, Geologic map of the Afton quadrangle and part of the Big Piney quadrangle, Lincoln and Sublette Counties, Wyoming: U.S. Geol. Survey Geol. Inv. Map I-686. 1:62,500.

565. Segerstrom, Kenneth, and Weisner, R.C., 1976, Mineral resources of areas adjacent to the Cloud Peak Primitive Area, Wyoming: U.S. Geol. Survey Bull. 1391-D. Pl. 1, 1:63,360.
566. Emry, R.J., 1973, Stratigraphy and preliminary biostratigraphy of the Flagstaff Rim area, Natrona County, Wyoming: Smithsonian Contr. Paleontology 18. Pl. 1, 1:21,600.
567. Love, J.D., and Reed, J.C., Jr., 1973, Preliminary geologic map of the Colter Bay quadrangle, Teton County, Wyoming: U.S. Geol. Survey open-file map. 1:24,000. (NC, Da, Db, M, U; Wyoming Geol. Survey.)
568. Reed, J.C., Jr., and Love, J.D., 1971, Preliminary geologic map of the Mount Bannon quadrangle, Teton County, Wyoming: U.S. Geol. Survey open-file map. 1:24,000. (NC, Da, Db, M, U; Wyoming Geol. Survey.)
569. McKay, E.J., and Mapel, W.J., 1973, Preliminary geologic map of the Calf Creek quadrangle, Campbell County, Wyoming: U.S. Geol. Survey open-file map. 1:24,000. (NC, Da, Db, M, U; Wyoming Geol. Survey.)
570. Mapel, W.J., 1973, Preliminary geologic map of the Rawhide School quadrangle, Campbell County, Wyoming: U.S. Geol. Survey open-file map. 1:24,000. (NC, Da, M; Db, U; Wyoming Geol. Survey.)
571. Simons, F.S., and others, 1973, Mineral resources of the Beartooth Primitive Area and vicinity, Carbon, Park, Stillwater, and Sweet Grass Counties, Montana, and Park County, Wyoming: U.S. Geol. Survey open-file rept. Pl. 1, 1:63,360. (NC, Da, Db, M, U; Wyoming Geol. Survey.)
572. McLaughlin, R.J., and McKay, E.J., 1973, Preliminary geologic map of the Pitch Draw quadrangle, Campbell County, Wyoming: U.S. Geol. Survey open-file map. 1:24,000. (NC, Da, Db, M, U; Wyoming Geol. Survey.)
573. Maughan, E.K., 1972, Geologic map of the Devils Slide quadrangle, Hot Springs County, Wyoming: U.S. Geol. Survey Geol. Quad. Map GQ-1041. 1:24,000.
574. Jobin, D.A., 1972, Geologic map of the Ferry Peak quadrangle, Lincoln County, Wyoming: U.S. Geol. Survey Geol. Quad. Map GQ-1027. 1:24,000.
575. Landis, E.R., and Hayes, P.T., 1973, Preliminary geologic map of the Croton 1 SE quadrangle, Campbell County, Wyoming: U.S. Geol. Survey open-file map. 1:24,000. (NC, Da, M, Db, U; Wyoming Geol. Survey.)
576. Bayley, R.W., Proctor, P.D., and Condie, K.C., 1973, Geology of the South Pass area, Fremont County, Wyoming: U.S. Geol. Survey Prof. Paper 793. Pl. 1, 1:48,000.
577. Merewether, E.A., 1972, Geologic map of the Rawlins NW quadrangle, Carbon County, Wyoming: U.S. Geol. Survey Geol. Quad. Map GQ-1010. 1:24,000.
578. Roehler, H.W., 1973, Geologic map of the Potter Mountain quadrangle, Sweetwater County, Wyoming: U.S. Geol. Survey Geol. Quad. Map GQ-1082. 1:24,000.
579. Pierce, K.L., 1973, Surficial geologic map of the Mount Holmes quadrangle and parts of Tepee Creek, Crown Butte, and Miner quadrangles, Yellowstone National Park, Wyoming and Montana: U.S. Geol. Survey Misc. Geol. Inv. Map I-640. 1:62,500.
580. Roehler, H.W., 1973, Geologic map of the Erickson-Kent Ranch quadrangle, Sweetwater County, Wyoming: U.S. Geol. Survey Geol. Quad. Map GQ-1056. 1:24,000.
581. Woodruff, E.G., 1910, The coal field in the southeastern part of the Bighorn Basin, Wyoming: U.S. Geol. Survey Bull. 381. Pl. 12, 1:250,000.
582. Woodruff, E.G., 1910, The coal field in the southeastern part of the Bighorn Basin, Wyoming: U.S. Geol. Survey Bull. 381. Pl. 12, 1:250,000.
583. Mapel, W.J., Robinson, C.S., and Nichols, H.D., 1959, Geologic map of the Bighorn Basin, Wyoming: U.S. Geol. Survey Bull. 1078. Pl. 1, 1:48,000.
584. Grazis, S.L., 1977, Geologic map and coal resources of the Gap SW quadrangle, Campbell County, Wyoming: U.S. Geol. Survey Coal Inv. Map C-78. 1:24,000.
585. Denson, N.M., Keefer, W.R., and Horn, G.H., 1973, Coal resources of the Gillette area Wyoming: U.S. Geol. Survey Misc. Inv. Map I-848-C. 1:125,000.
586. Roehler, H.W., 1973, Geologic map of the Titsworth Gap quadrangle, Sweetwater County, Wyoming: U.S. Geol. Survey Geol. Quad. Map GQ-1083. 1:24,000.
587. Richmond, G.M., 1973, Surficial geologic map of the Huckleberry Mountain quadrangle, Yellowstone National Park and adjoining area, Wyoming: U.S. Geol. Survey Misc. Geol. Inv. Map I-639. 1:62,500.
588. Merewether, E.A., 1973, Geologic map of the Lone Haystack Mountain, quadrangle, Carbon County, Wyoming: U.S. Geol. Survey Geol. Quad. Map GQ-1064. 1:24,000.
589. Grazis, S.L., 1977, Geologic map and coal resources of the Scaper Reservoir quadrangle, Campbell County, Wyoming: U.S. Geol. Survey Coal Inv. Map C-77. 1:24,000.
590. Rohrer, W.L., 1973, Geologic map of the phosphate reserve in the Lander area, Fremont County, Wyoming: U.S. Geol. Survey Misc. Field Studies Map MF-306. 1:24,000.
591. Roehler, H.W., 1973, Geologic map of the Erickson-Kent Ranch quadrangle, Sweetwater County, Wyoming: U.S. Geol. Survey Geol. Quad. Map GQ-1056. 1:24,000.
592. Woodruff, E.G., 1910, The coal field in the southeastern part of the Bighorn Basin, Wyoming: U.S. Geol. Survey Bull. 381. Pl. 12, 1:250,000.
593. Mapel, W.J., Robinson, C.S., and Nichols, H.D., 1959, Geologic map of the Bighorn Basin, Wyoming: U.S. Geol. Survey Bull. 1078. Pl. 1, 1:48,000.
594. Mapel, W.J., Robinson, C.S., and Nichols, H.D., 1959, Geologic map of the Bighorn Basin, Wyoming: U.S. Geol. Survey Bull. 1078. Pl. 1, 1:48,000.
595. Grazis, S.L., 1977, Geologic map and coal resources of the Pleasandale quadrangle, Campbell County, Wyoming: U.S. Geol. Survey Coal Inv. Map C-76. 1:24,000.
596. Schroeder, M.L., 1973, Geologic map of the Clause Peak quadrangle, Lincoln, Sublette, and Teton Counties, Wyoming: U.S. Geol. Survey Geol. Quad. Map GQ-1092. 1:24,000.
597. Roehler, H.W., 1973, Geologic map of the Chicken Creek East quadrangle, Sweetwater County, Wyoming: U.S. Geol. Survey Geol. Quad. Map GQ-1128. 1:24,000.
598. Powell, J.W., 1876, Atlas accompanying the report on the geology of a portion of the Uinta Mountains and a region of country adjacent thereto: U.S. Geological and Geographical Survey of the Territories. Map, 1:253,440.
599. Law, B.E., 1974, Preliminary geologic map and coal resources of the Fortin Draw quadrangle, Campbell County, Wyoming: U.S. Geol. Survey open-file map. 1:24,000. (NC, Da, Db, M, U; Wyoming Geol. Survey.)
600. Fisher, F.S., 1972, Tertiary mineralization and hydrothermal alteration in the Stinkingwater mining region, Park County, Wyoming: U.S. Geol. Survey Bull. 1332-C. Fig. 3, 1:24,000.
601. Robinson, C.S., Mapel, W.J., and Bergendahl, M.H., 1964, Stratigraphy and structure of the northern and western flanks of the Black Hills uplift, Wyoming, Montana, and South Dakota: U.S. Geol. Survey Prof. Paper 404. Pl. 1, 1:96,000.
602. Whitcomb, H.A., and Morris, D.A., 1964, Ground-water resources and geology of northern and western Crook County, Wyoming: U.S. Geol. Survey Water-Supply Paper 1698. Pl. 2, 1:96,000.
603. Mapel, W.J., Robinson, C.S., and Nichols, H.D., 1959, Geologic map of the Bighorn Basin, Wyoming: U.S. Geol. Survey Bull. 1078. Pl. 1, 1:48,000.
604. Rohrer, W.L., 1966, Geology of the Adam Weiss Peak quadrangle, Hot Springs and Park Counties, Wyoming: U.S. Geol. Survey Bull. 1241-A. Pl. 1, 1:24,000.
605. Rohrer, W.L., 1965, Geologic map of the Adam Weiss Peak quadrangle, Hot Springs and Park Counties, Wyoming: U.S. Geol. Survey Geol. Quad. Map GQ-382. 1:24,000.
606. Sharp, W.N., McKay, E.J., McKeown, F.A., and White, A.M., 1964, Geology and uranium deposits of the Pumpkin Buttes area of the Powder River Basin, Wyoming: U.S. Geol. Survey Bull. 1107-H. Pl. 11, 1:24,000.
607. Sharp, W.N., and White, A.M., 1957, Preliminary geologic map of the Pumpkin Buttes area, Campbell and Johnson Counties, Wyoming, showing location of uranium occurrences: U.S. Geol. Survey Mineral Inv. Field Studies Map MF-98. 1:24,000.
608. Schmitt, L.J., Jr., 1976, Geologic map of the Sagebrush Park quadrangle, Fremont and Sweetwater Counties, Wyoming: U.S. Geol. Survey open-file map. 1:24,000. (NC, Da, Db, M, U; Wyoming Geol. Survey.)
609. Marshall, C.H., 1959, Photogeologic map of the Split Rock SW quadrangle, Fremont and Sweetwater Counties, Wyoming: U.S. Geol. Survey Misc. Geol. Inv. Map I-306. 1:24,000.
610. Rouse, J.T., 1937, Genesis and structural relationship of the Absaroka volcanic rocks, Wyoming: Geol. Soc. America Bull., v. 48, no. 9. Fig. 6, 1:6,000.
611. Hodson, W.G., Pearl, R.H., and Druse, S.A., 1973, Water resources of the Powder River Basin and adjacent areas, northeastern Wyoming: U.S. Geol. Survey Hydrol. Inv. Atlas HA-465. 1:250,000.
612. U.S. Geological Survey, 1972, Surficial geologic map of Yellowstone National Park: U.S. Geol. Survey Misc. Geol. Inv. Map I-710. 1:125,000.
613. U.S. Geological Survey, 1972, Surficial geologic map of Yellowstone National Park: U.S. Geol. Survey Misc. Geol. Inv. Map I-710. 1:125,000.
614. Love, J.D., 1970, Cenozoic geology of the Granite Mountains area, central Wyoming: U.S. Geol. Survey Prof. Paper 495-C. Pl. 1, 1:125,000.
615. Keefer, W.R., 1970, Structural geology of the Wind River Basin, Wyoming: U.S. Geol. Survey Prof. Paper 495-D. Pl. 1, 1:250,000.
616. Whitcomb, H.A., and Lowry, M.E., 1968, Ground-water resources and geology of the Wind River Basin area, central Wyoming: U.S. Geol. Survey Hydrol. Inv. Atlas HA-270. 1:250,000.
617. Oriel, S.S., 1969, Geology of the Fort Hill quadrangle, Lincoln County, Wyoming: U.S. Geol. Survey Prof. Paper 594-M. Pl. 1, 1:62,500.
618. Oriel, S.S., 1963, Preliminary geologic map of the Fort Hill quadrangle, Lincoln County, Wyoming: U.S. Geol. Survey Oil and Gas Inv. Map OM-212. 1:48,000.
619. Pipingos, G.N., 1961, Uranium-bearing coal in the central part of the Great Divide Basin: U.S. Geol. Survey Bull. 1099-A. Pl. 1, 1:62,500.
620. Sheridan, D.M., Maxwell, C.H., and Collier, J.T., 1961, Geology of the Lost Creek schroekingerite deposits, Sweetwater County, Wyoming: U.S. Geol. Survey Bull. 1087-J. Pl. 36, 1:63,360. Other maps of small areas.
621. Masursky, Harold, 1962, Uranium-bearing coal in the eastern part of the Red Desert area, Wyoming: U.S. Geol. Survey Bull. 1099-B. Pl. 1, 1:62,500.
622. Masursky, Harold, and Pipingos, G.N., 1959, Uranium-bearing coal in the Red Desert area, Sweetwater County, Wyoming: U.S. Geol. Survey Bull. 1055-G. Pl. 36, 1:63,360.
623. Alden, W.C., 1933, Physiography and glacial geology of eastern Montana and adjacent areas: U.S. Geol. Survey Prof. Paper 174. Pl. 1, 1:500,000.
624. Reed, J.C., Jr., 1973, Geologic map of the Precambrian rocks of the Teton Range, Wyoming: U.S. Geol. Survey open-file map. 1:62,500. (NC, Da, Db, M, U; Wyoming Geol. Survey.)
625. Hoseney, R., 1967, Geologic map of the Bighorn Mountains area, Wyoming: U.S. Geol. Survey Bull. 1027-B. Pl. 6, 1:48,000.
626. Palmquist, J.C., 1967, Structural analysis of the Horn area, Bighorn Mountains, Wyoming: Geol. Soc. America Bull., v. 78, no. 2. Pl. 1, 1:48,000.
627. Mapel, W.J., 1959, Geology and coal resources of the Buffalo-Lake De Smet area, Johnson and Sheridan Counties, Wyoming: U.S. Geol. Survey Bull. 1078. Pl. 1, 1:48,000.
628. Hoppin, R.A., 1961, Precambrian rocks and their relationship to Laramide structure along the east flank of the Bighorn Mountains near Buffalo, Wyoming: Geol. Soc. America Bull., v. 72, no. 3. Pl. 1, 1:42,500.
629. Mapel, W.J., 1954, Geology and coal resources of the Lake De Smet area, Johnson County, Wyoming: U.S. Geol. Survey Coal Inv. Map C-23. 1:48,000.
630. Richards, P.W., and Nieschmidt, C.L., 1961, The Bighorn dolomite and correlative formations in southern Montana and Wyoming: U.S. Geol. Survey Oil and Gas Inv. Map OM-202. 1:750,000.
631. Wyoming Geological Association, 1970, Symposium on Wyoming sandstones, their economic importance—past, present and future—22nd annual field conference, 1970, guidebook. Map of Alcova area, 1:47,000.
632. Keefer, W.R., and Troyer, M.L., 1964, Geology of the Shotgun Butte area, Fremont County, Wyoming: U.S. Geol. Survey Bull. 1157. Pl. 1, 1:31,680.
633. Keefer, W.R., and Troyer, M.L., 1956, Stratigraphy of the Upper Cretaceous and Lower Tertiary rocks of the Shotgun Butte area, Fremont County, Wyoming: U.S. Geol. Survey Oil and Gas Inv. Chart OC-56. 1:63,360.
634. Troyer, M.L., and Keefer, W.L., 1955, Geology of the Shotgun Butte area, Fremont County, Wyoming: U.S. Geol. Survey Oil and Gas Inv. Map OM-172. 1:48,000.

- ...age in that part of
the Medicine Bow Mountains
lying in southeastern
Wyoming—with a chapter on the
relationship between
Precambrian and Laramide
structure: Wyoming Geol. Survey
Mem. 1. Pl. 1, 1:63,360. Also
detailed maps.
636. McCallum, M.E., 1968, Cenozoic
history of the east-central
Medicine Bow Mountains,
Wyoming: Mtn. Geologist, v. 5,
no. 2. Pl. 1, 1:63,360.
637. Bradley, W.H., 1964, Geology of Green
River Formation and associated
Eocene rocks in southwestern
Wyoming and adjacent parts of
Colorado and Utah: U.S. Geol.
Survey Prof. Paper 496-A. Pl.
1, 1:250,000, pl. 2, 1:48,000.
638. Bradley, W.H., 1961, Geologic map of
a part of southwestern Wyoming
and adjacent states: U.S. Geol.
Survey Misc. Geol. Inv. Map
I-332. 1:250,000.
639. McGrew, P.O., 1959, The geology and
paleontology of the Elk
Mountain and Tabernacle Butte
area: Am. Mus. Nat. History
Bull., v. 117, art. 3. Fig. 1,
1:42,000.
640. McGrew, P.O., and Berman, J.E., 1955, *650. Love, J.D., Weitz, J.L., and Hose,
R.K., 1955, Geologic map of
Wyoming: U.S. Geol. Survey.
1:500,000.
641. Soister, P.E., 1968, Stratigraphy of
the Wind River Formation in
south-central Wind River Basin,
Wyoming: U.S. Geol. Survey
Prof. Paper 594-A. Pl. 1,
1:63,360.
642. Zeller, H.D., Soister, P.E., and
Hyden, H.J.; 1956, Preliminary
geologic map of the Gas Hills
uranium district, Fremont and
Natrona Counties, Wyoming: U.S.
Geol. Survey Mineral Inv. Field
Studies Map MF-83. 1:31,680.
643. Zeller, H.D., 1957, The Gas Hills
uranium district and some
probable controls for ore
deposition: Wyoming Geol.
Assoc. Guidebook, 12th annual
field conference, 1957,
Southwest Wind River Basin.
Pl. 1, 1:87,500.
644. Love, J.D., 1954, Preliminary report
on uranium in the Gas Hills
area, Fremont and Natrona
Counties, Wyoming: U.S. Geol.
Survey Circ. 352. Fig. 1,
1:150,000.
645. Van Houten, F.B., 1964, Tertiary
geology of the Beaver Rim area,
Fremont and Natrona Counties,
Wyoming: U.S. Geol. Survey
Bull. 1164. Pl. 2, 1:62,500.
646. Van Houten, F.B., and Weitz, J.L.,
1956, Geologic map of the
eastern Beaver Divide-Gas Hills
area, Fremont and Natrona
Counties, Wyoming: U.S. Geol.
Survey Oil and Gas Inv. Map
OM-180. 1:63,360.
647. Millgate, M.L., 1965, The Haystack
Range, Goshen and Platte
Counties, Wyoming: Wyoming
Geol. Survey Prelim. Rept. 5.
Pl. 1, 1:32,500.
648. Witkind, I.J., 1969, Geology of the
Tepee Creek quadrangle,
Montana-Wyoming: U.S. Geol.
Survey Prof. Paper 609. Pl. 1,
1:62,500.
649. Witkind, I.J., 1964, Preliminary
geologic map of the Tepee Creek
quadrangle, Montana-Wyoming:
U.S. Geol. Survey Misc. Geol.
Inv. Map I-417. 1:48,000.
650. Love, J.D., Weitz, J.L., and Hose,
R.K., 1955, Geologic map of
Wyoming: U.S. Geol. Survey.
1:500,000.
651. Richmond, G.M., 1973, Surficial
geologic map of the Grassy Lake
Reservoir quadrangle,
Yellowstone National Park and
adjoining area, Wyoming: U.S.
Geol. Survey Misc. Geol. Inv.
Map I-644. 1:62,500.
- *652. Keefer, W.R., 1965, Stratigraphic and
geologic history of the
uppermost Cretaceous,
Paleocene, and lower Eocene
rocks in the Wind River Basin,
Wyoming: U.S. Geol. Survey
Prof. Paper 495-A. Pl. 1,
1:400,000.
- *653. U.S. Department of Agriculture; U.S.
Department of Interior (in
cooperation with States of
South Dakota and Wyoming),
1967, Black Hills area
resources study: Map 2,
1:1,000,000.
- *654. Mallory, W.W., 1967, Pennsylvanian
and associated rocks in
Wyoming: U.S. Geol. Survey
Prof. Paper 554-G. Pl. 2,
1:1,000,000, pl. 3,
1:1,000,000.
- *655. Love, J.D., and Reed, J.C., Jr.,
1968, Creation of the Teton
landscape—The geologic story
of Grand Teton National Park:
Grand Teton Nat. History Assoc.
- *656. U.S. Geological Survey, 1964,
Reported occurrences of
selected minerals in Wyoming:
U.S. Geol. Survey Mineral Inv.
Resource Map MR-42. 1:500,000.
- *657. Bradley, Edward, 1956, Geology and
ground-water resources of the
Upper Niobrara River basin,
Nebraska and Wyoming: U.S.
Geol. Survey Water-Supply Paper
1368. Pl. 1, 1:325,000.
- *658. Bengtson, C.A., 1956, Structural
geology of the Buffalo Fork
area, northwestern Wyoming, and
its relation to the regional
tectonic setting: Wyoming Geol.
Assoc. Guidebook 11th annual
field conference, 1956, Jackson
Hole. Pl. 1, 1:875,000.
- *659. Culler, R.C., 1961, Hydrology of the
upper Cheyenne River basin:
U.S. Geol. Survey Water-Supply
Paper 1531. Pl. 7, 1:500,000.
- *660. Gries, J.P., and Tullis, E.L., 1955,
The geologic history of the
Black Hills: North Dakota Geol.
Soc. Guidebook South Dakota
Black Hills 3d field
conference, Sept. 1955. Map,
p. 32, 1:1,000,000.
- *661. King, J.W., 1955, Uranium in the
Black Hills and northwestern
South Dakota: North Dakota
Geol. Soc. Guidebook South
Dakota Black Hills 3d field
conference, Sept. 1955. Map,
p. 83, 1:1,000,000.

GEOLOGIC MAP INDEX OF WYOMING

Compiled by
Willard L. McIntosh and Margaret F. Eister
1979



GENERAL INFORMATION

Geologic map indexes include maps published by the U.S. Geological Survey, State and commercial organizations, universities, and professional societies. Geological Survey open-file reports and maps also are shown, but no attempt is made to include theses or open-file material of other organizations. All maps outlined on the index are at a scale 1:250,000 or larger. All show areal geology in as much detail or more than the State geologic maps. References preceded by an asterisk are not outlined on the index but are considered to be of general interest.

The formal publications can be consulted in many large public and university libraries. Inquiries about cost and availability of maps not published by the U.S. Geological Survey should be directed to the individual publisher and not to the U.S. Geological Survey.

The map areas on this index are keyed to one or more bibliographic citations. Some map areas may refer to geologic reports containing one or more areal maps and several very-large-scale locality maps, of which only the areal coverage is outlined; reference is made to the locality maps in the citation. The index is separated into three scale ranges. Map outlines representative of two or more of these ranges will appear on two or more of the index sheets.

References to open-file reports and maps are followed by letter symbols designating libraries where they can be consulted. All depositories are U.S. Geological Survey offices unless a State Geological Survey or other organization is specifically indicated. The following symbols are used to indicate the major U.S. Geological Survey depositories:

NC Library, 4A100 National Center, 12201 Sunrise Valley Drive, Reston, Virginia 22092.
 Da Library, 1526 Cole Blvd. at West Colfax Ave., Golden, Colorado (Mail address: Stop 914, Box 25046, Federal Center, Denver, Colorado 80225.)
 Db Public Inquiries Office, 169 Federal Building, 1961 Stout St., Denver, Colorado 80294.
 M Library, 345 Middlefield Road, Menlo Park, California 94025.
 S Public Inquiries Office, 678 U.S. Courthouse, West 920 Riverside Ave., Spokane, Washington 99201.
 LA Public Inquiries Office, 7638 Federal Bldg., 300 North Los Angeles St., Los Angeles, California 90012.
 SF Public Inquiries Office, 504 Customhouse, 555 Battery St., San Francisco, California 94111.
 T Public Inquiries Office, 1C45 Federal Bldg., 1100 Commerce St., Dallas, Texas 75242.
 U Public Inquiries Office, 8105 Federal Building, 125 South State St., Salt Lake City, Utah 84138.

State depositories:

Geological Survey of Wyoming, Univ. Wyoming (P.O. Box 3008, University Station), Laramie, Wyoming 82071.

Microfiche and (or) black and white paper copies of most reports may be obtained from the Open-File Services Section (OFSS), Branch of Distribution, U.S. Geological Survey, Box 25425, Federal Center, Denver, Colorado 80225 (telephone: 303-234-5889).

Data used in the preparation of this index are printed directly from the Geomap Index file of editions of the index will include omissions, corrections, and future additions.

Correspondence pertaining to possible omissions

Group, U.S. Geological Survey



United States Department of the Interior



BUREAU OF LAND MANAGEMENT
GREEN RIVER RESOURCE AREA
P.O. BOX 1170
ROCK SPRINGS, WYOMING 82902-1170

1616 (412a)
Green River

Dear User:

Bureau of Land Management specialists at the Rock Springs District, Green River Resource Area, recently began the Resource Management Planning (RMP) process for the Resource Area. Currently, we are gathering resource information to provide current data for management activities, future decisions, and environmental impact analysis. To accomplish this, we need input from industry, public, and others, for resource data and development activities.

A preliminary assessment of geologic favorability for mineral occurrence has been made. The Green River Resource Area is considered to have a high favorability for the occurrence of many different minerals. This rating considers a variety of geologic characteristics, such as:

1. Presence of source rocks.
2. Known mineralization areas.
3. Active or inactive mining exploration or reconnaissance projects.

We are also attempting to evaluate the potential for development of the mineral resources in the Resource Area, over the next 20 years. The enclosed maps show a preliminary determination of the potential for development of some mineral resources. Other maps indicate what is withdrawn or proposed to be withdrawn from locatable mineral entry, and areas with potential for salable minerals (sand, gravel, etc.), and leasable minerals (coal, sodium, phosphate, potassium, etc.).

We would like to have your comments on our definitions of the area of high favorability for occurrence and the areas ranked by potential, and we would also like your comments concerning the withdrawals, present and proposed, from mineral entry (locatables) or leasable minerals. Any supporting documentation, estimates of the type, and extent of development, roads, etc., you care to submit would be appreciated. Please send your comments to the Attention of Dennis Stenger, Solid Minerals (BLM), P. O. Box 1869, Rock Springs, Wyoming 82902-1869, (307) 382-5350, by May 4, 1990.

Sincerely,

Area Manager

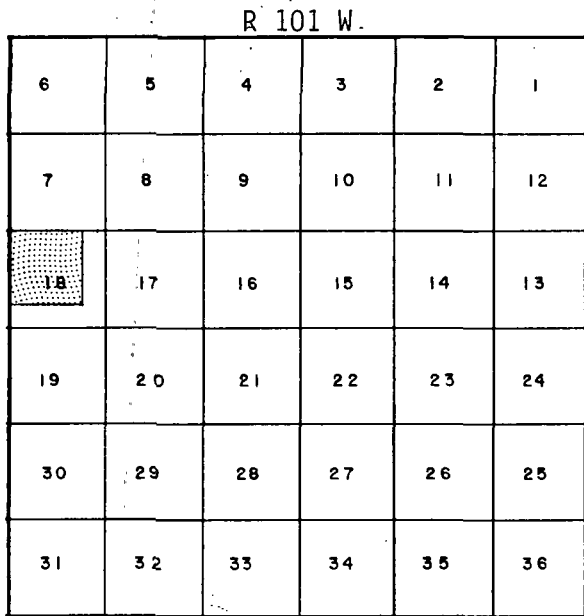
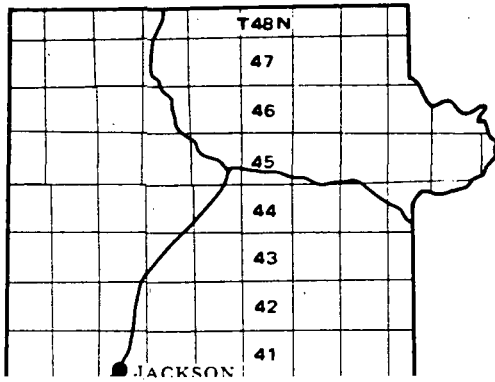
Enclosures

UNITED STATES
 DEPARTMENT OF INTERIOR
 BUREAU OF LAND MANAGEMENT
 ROCK SPRINGS DISTRICT, WYOMING

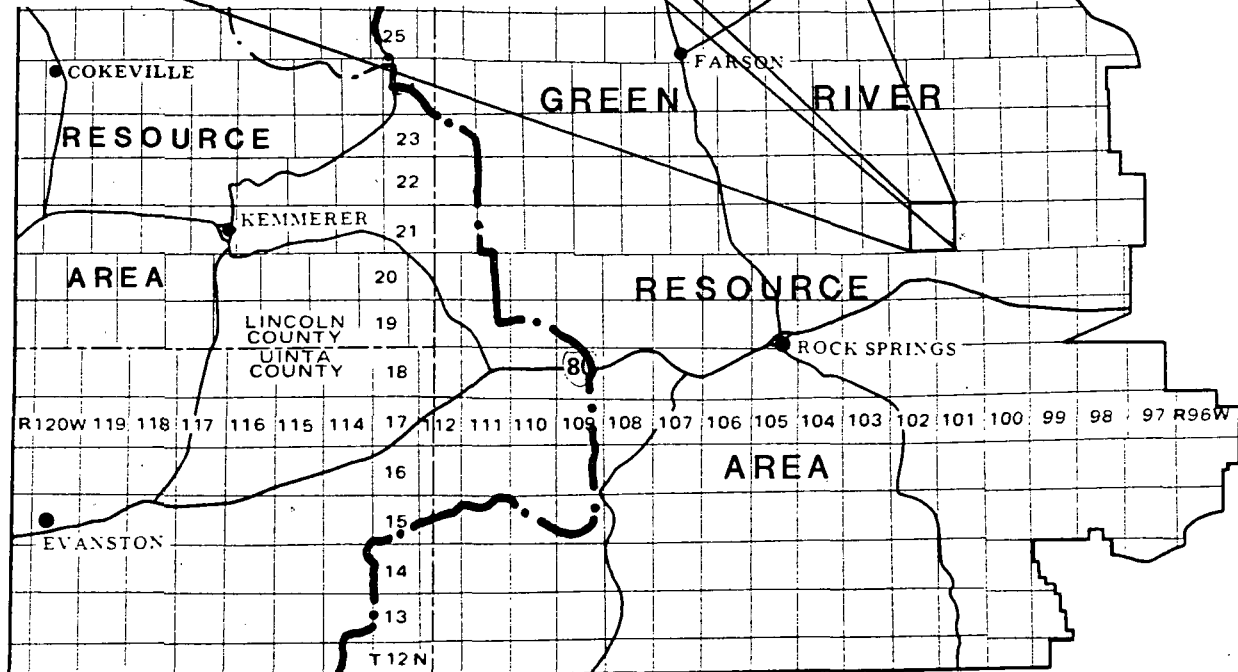
GREEN RIVER RESOURCE AREA

WITHDRAWN LOCATABLES

Natural Corrals ACEC



WITHDRAWN FROM LOCATABLE
 MINERAL ENTRY



UNITED STATES
DEPARTMENT OF INTERIOR
BUREAU OF LAND MANAGEMENT
ROCK SPRINGS DISTRICT, WYOMING

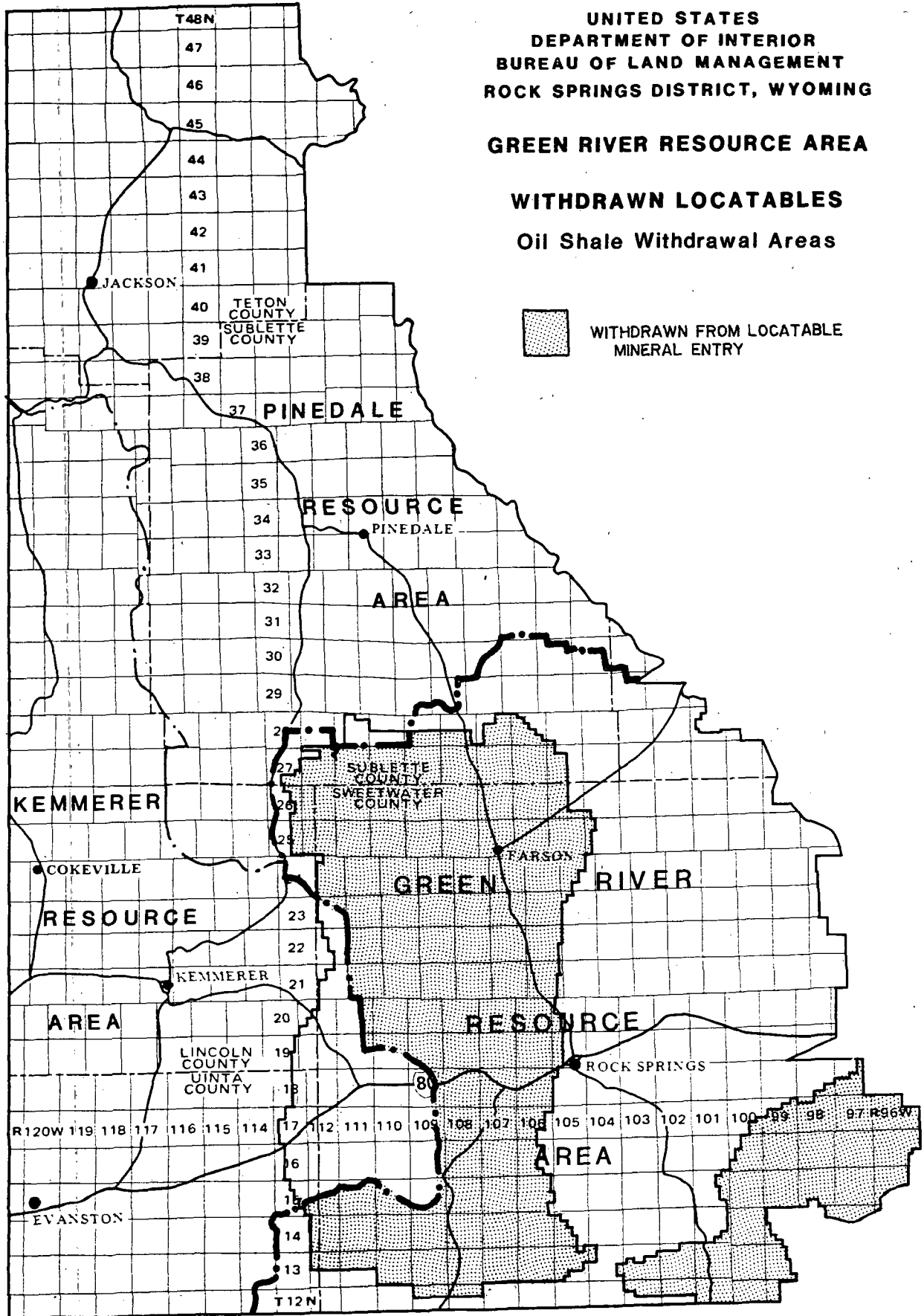
GREEN RIVER RESOURCE AREA

WITHDRAWN LOCATABLES

Oil Shale Withdrawal Areas



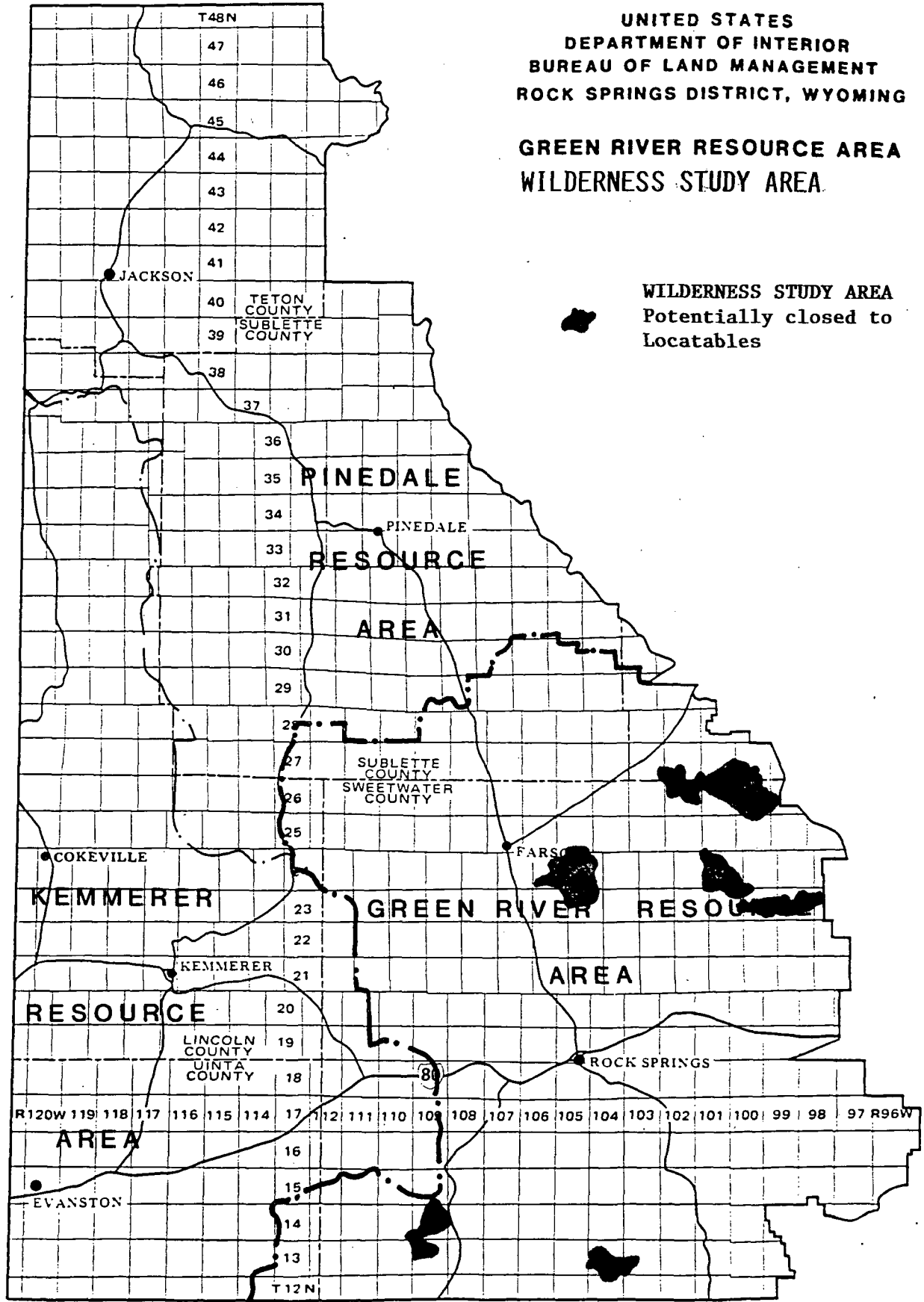
WITHDRAWN FROM LOCATABLE
MINERAL ENTRY



UNITED STATES
DEPARTMENT OF INTERIOR
BUREAU OF LAND MANAGEMENT
ROCK SPRINGS DISTRICT, WYOMING

GREEN RIVER RESOURCE AREA
WILDERNESS STUDY AREA.

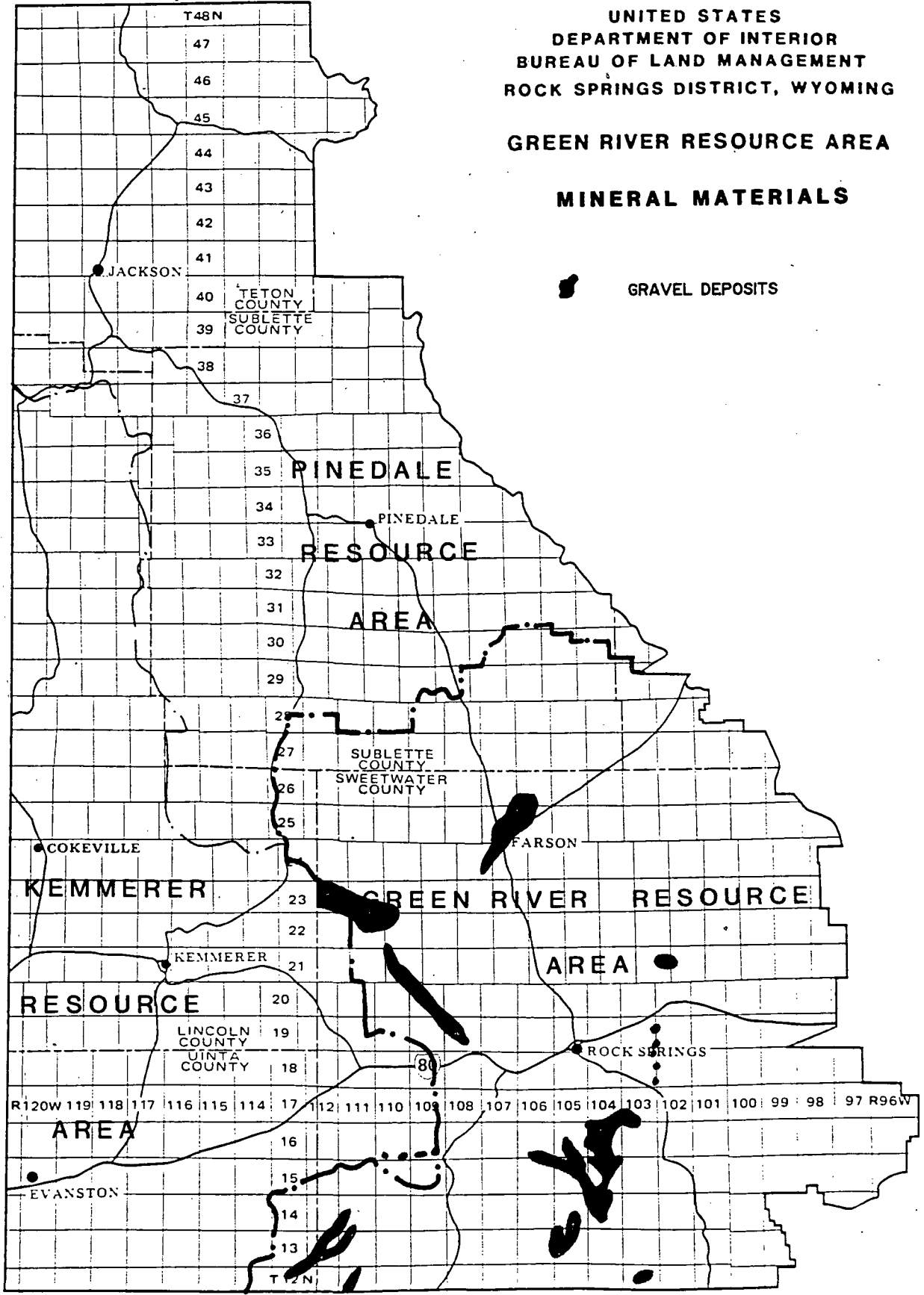
WILDERNESS STUDY AREA
Potentially closed to
Locatables



UNITED STATES
DEPARTMENT OF INTERIOR
BUREAU OF LAND MANAGEMENT
ROCK SPRINGS DISTRICT, WYOMING

GREEN RIVER RESOURCE AREA
MINERAL MATERIALS

 GRAVEL DEPOSITS



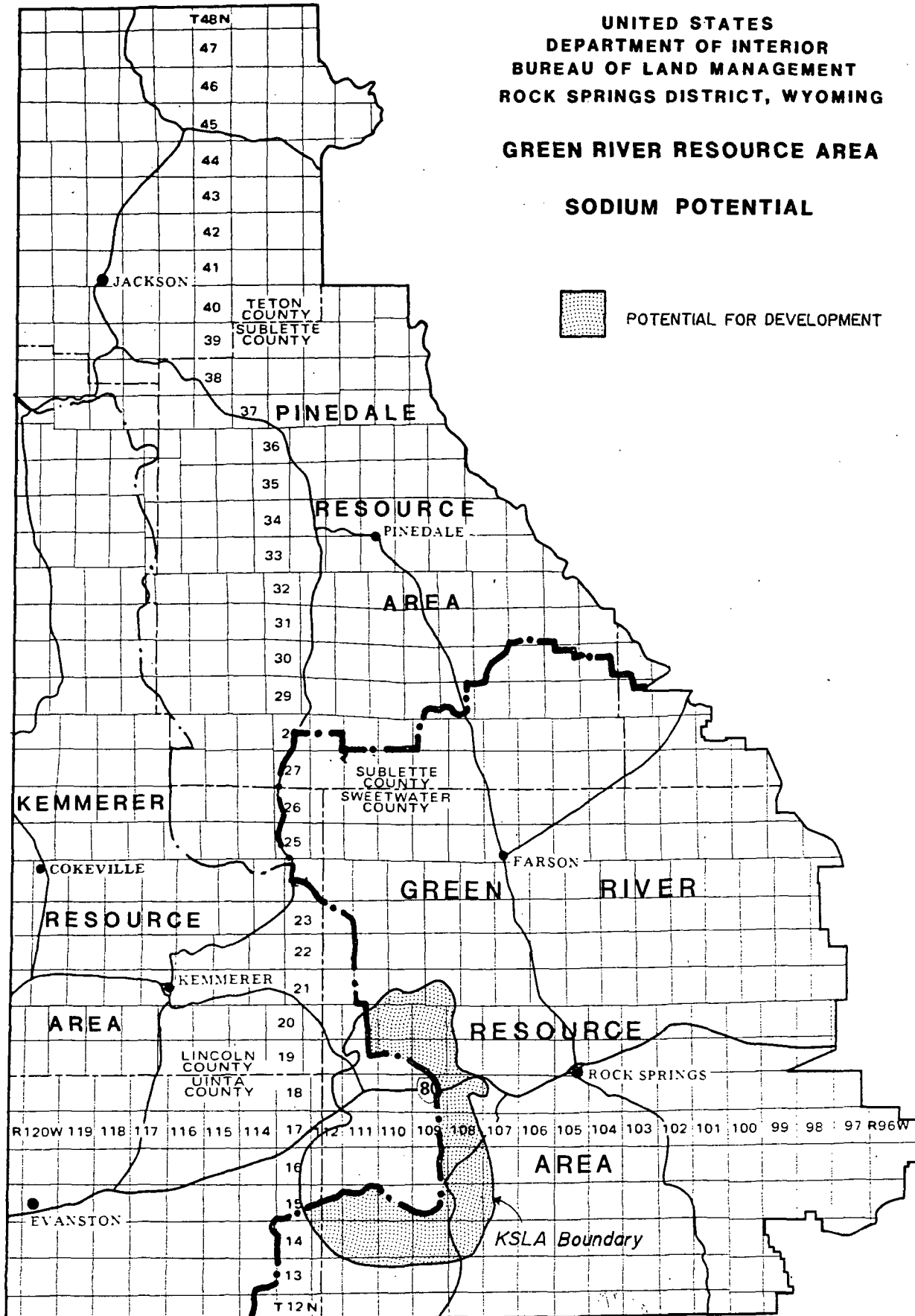
UNITED STATES
DEPARTMENT OF INTERIOR
BUREAU OF LAND MANAGEMENT
ROCK SPRINGS DISTRICT, WYOMING

GREEN RIVER RESOURCE AREA

SODIUM POTENTIAL



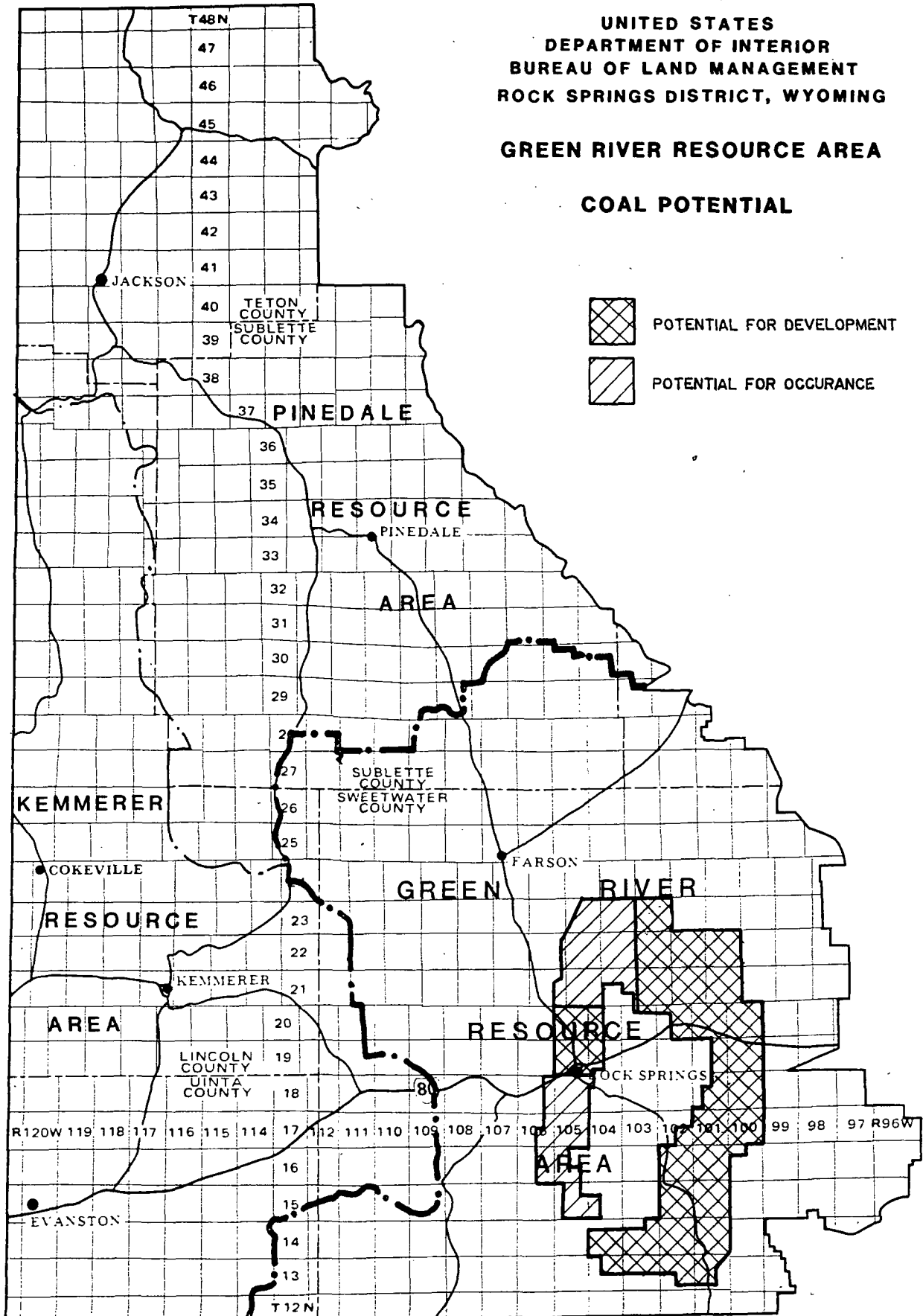
POTENTIAL FOR DEVELOPMENT



UNITED STATES
DEPARTMENT OF INTERIOR
BUREAU OF LAND MANAGEMENT
ROCK SPRINGS DISTRICT, WYOMING

GREEN RIVER RESOURCE AREA

COAL POTENTIAL



Wyoming

PI REF. #	WELL NAME	COMPANY/OPERATOR NAME	TYPES OF LOGS RUN	COUNTY	LOCATION			TOTAL DEPTH LOGGED (FT)
					LATITUDE	LONGITUDE		
					T	R	SEC	
CHEYENNE QUAD								
K6781Y, -Z	Union Pacific RR	Union Pacific RR	Cal, Den, R GR-N, SP, RS	Laramie	41.091°	104.995°		308
K6782S, -W	Hubble	Mickey Hubble	Cal, Den, R GR-N, SP, RS	Larimer	41.2014°	104.8108°		398
K6782X	Alpine #1	High Life Helicopter	GR, Cal, Den, R	Laramie	41.1542°	104.7569°		601
THERMOPOLIS QUAD								
K6781S	70-T	Petro Lewis Corporation	GR-N	Hot Springs	43°46.61'	108°32.88'		3236
K6781W	17-T	Petro Lewis Corporation	GR-N	Hot Springs	43°47.46'	108°35.77'		1867
K6780X	4-18 Fuller Federal	Northern Natural Gas Co.	GR-N	Fremont	43°05.41'	108°01.40'		3735
K6781X	28T Placer	Arco	GR-N	Hot Springs	43°46.79'	108°33.67'		3110
K6780Y, -Z	#20 West Warm Springs	Agnew Sullivan, Inc.	Cal, Den GR-N, SP, RS	Hot Springs	43°39.04'	108°07.58'		925
K6780S	12-34 Tribal	Tom Brown	GR-N	Fremont	43°19.93'	108°34.96'		5000
ARMINTO QUAD								
K6782Z	Grace Government #1	Coronado Oil Co.	GR-N, SP, RS	Washakie	43°56.47'	107°51.68'		5001
K6780W	Fuller Federal #1-17	Northern Natural Gas Co.	GR-N	Fremont	43°05.37'	107°59.82'		3495
LANDER QUAD								
K6782Y	Andri Federal #1	Woods Petroleum Corp.	GR-N, SP, RS	Sweetwater	42°10.49'	108°20.68'		5000
RAWLINS QUAD								
K6779W	#13-1 Yarnell	Safari Drilling Co.	GR-N	Carbon	41°05.82'	107°49/01'		4249
K6779Y	4-1	Kemmerer Coal Co.	GR-N	Carbon	41°23.08'	107°51.89'		5010

Resistance - RS, Resistivity - R, Gamma Ray - GR, Neutron - N, Density - Den, Temperature - T, Caliper - Cal, Spectral Gamma - KUT, Self Potential - SP

PI REF. #	WELL NAME	COMPANY/OPERATOR NAME	TYPES OF LOGS RUN	COUNTY	LOCATION			TOTAL DEPTH LOGGED (FT)
					LATITUDE	LONGITUDE		
K6779X	Blue Gap #12	RAWLINS QUAD CON'T Sinclair Oil Corp.	GR-N	Carbon	41°16.18'	107°53.58'	15N 93W 17	5012
K6779Z	#8 Pass Creek Basin	Consolidated Oil & Gas Co.	GR-N, SP, RS	Carbon	41°36.26'	106°25.93'	19N 80W 7	4176

GRAND JUNCTION OFFICE, DOE, OPEN FILES GEOPHYSICAL
WELL LOGS OF NURE NATIONAL LOGGING PROGRAM

The Grand Junction, Colorado, Office, U.S. Department of Energy (DOE), has placed on open file 118 well logs obtained from the National Logging Program, which is part of the National Uranium Resource Evaluation (NURE). They are available for perusal only at the Technical Library, Grand Junction Office, DOE.

The logs obtained between January 1 and March 31, 1980, include the following types: Electric - SP, single point resistance, resistivity; natural gross gamma ray; neutron/neutron; gamma/gamma density; temperature; caliper; and KUT (potassium, uranium, and thorium) [Mariposa well only]. Not all log types have been run in every well.

Logs will be placed on open file periodically as they are acquired.

Objective of the National Logging Program is to acquire subsurface data by conducting downhole geophysical logging of existing and future holes drilled for purposes other than uranium exploration. NURE is a program of DOE's Grand Junction Office to acquire and compile geological and other information with which to assess the magnitude and distribution of uranium resources and to determine areas favorable for the occurrence of uranium in the United States.

Logs from the current open filing (see attached lists) are from south Texas, Wyoming, Denver-Julesburg Basin, Williston Basin, eastern Nevada, and the San Joaquin Valley. The logs may be purchased from:

PETROLEUM INFORMATION
P. O. Box 2612
Denver, CO 80201
Tel: 303/825-2181

PETROLEUM INFORMATION
P. O. Box 3150
Midland, TX 79701
Tel: 915/682-0591

GULF COAST WELL LOG SERVICE
4150 Westheimer
Houston, TX 77027
Tel: 713/871-1974

Resistance - RS, Resistivity - R, Gamma Ray - GR, Neutron - N, Density - Den, Temperature - T, Caliper - Cal, Spectral Gamma - KUT, Self Potential - SP
 GFE 1338
 Rev 8 1 80

WYOMING - GEN - 951 - 972, 977-978

980-983, 987-989, 995-1006, 1014-1016, 1026-1027, 1038-1040

GEN - Listing all Wyoming except Sweetwater, Sulphur, Uinta, Teton & Lincoln Co.

004
005
006
007
0898854
5600467
D
EIDON
7004 00
D&A-G
ENGGT
5002
0898854
5600467
D
EIDON
7005 00
D&A-G
ENGGT
5002
010
5002
D
5003
5004
5005
5006
OUT5007
5009
0898130
6320577
WIF

06/08/78

PETROLEUM INFORMATION, CORP

PAGE 951

SUB FILE GEOTHERMAL LISTING

43 S	42 E	26	9	103	4743 YB 4732 GR	HILDCAT		
				104	4747 LF GR LS	API 43-037-	07006 00	
				105	SPUD 06/08/1966 COMP 07/02/1966 ROTARY		D&A-G	
				107	DTD 5889 LIT 5892	FM/TO 4040P2K		
				40101	DST 01 5683- 5708 4041SMYL		5001	
				40110	GAS TS IN 10M TSTM			
				40131	FINAL OP 2H30M IFF 338 FFP 1067 BHT 128F			
43 S	42 E	26	32	10002	0370864710908034 0370861410907915			
				10010	037 30103178 99999 9989910 91040DRCK		6079273	
				10021	TWP 5 42 PGE E 26 SEC 32 275 SALT LAKE			
				101	UTAH SAN JUAN A 660 FSL 260 FEL SE SE 40 40			
				102	RESOURCES INVESTMENT 1 NAVAJO			
				103	4893 KB 4880 GR UNNAMED			
				104		API 43 037	30103 00	
				105	SPUD 12/21/1972 COMP 02/13/1973 ROTARY		D&A-G	
				107	DTD 6079	FM/TO 4040DRCK		
				40101	DST 01 5934- 6079 4041SMYL		5002	
				40102	OVERLAPS 404DRCK			
				40110	GAS TS IN 10M TSTM			
				40131	FINAL OP 1H30M IFF 1237 FFP 2168 BHT 125F			
				50102	4041SMYL PERF JET W 2/FT 5938- 5942		5004	

49 N	1 E	1	17	10002	0430563010877580 0430568510877616			
				10010	013 60096276 2980050 900553MRSN		3559K76	
				10021	TWP N 1 RGE E 1 SEC 17 24WIND RIVER			
				101	WYO (FREMONT) A 660 FSL 455 FEL SE SE WF WF			
				102	GENERAL CRUDE OIL 16-17 LL&E TRIBAL			
				103	5437 KB 5422 GR HILDCAT			
				104	5432 DF 5423 GR P LSE NO API 49-013- 60096-00			
				105	SPUD 10/03/1975 COMP 10/21/1975 ROTARY		D&A	
				107	DTD 3550 LTD 3559	FM/TO 553MRSN		
				40101	DST 01 3194- 3240 602MDDY 3217		004	
				40131	FINAL OP 1H IFF 105 FFP 315 BHT 122F			

①

②

△ 43.6°C/bm

06/08/78

PETROLEUM INFORMATION, CORP

PAGE 952

SUB FILE GEOTHERMAL LISTING

49 N	1 E	5	1	40231	FINAL OP 1H IFF 48 FFP 58 BHT 150F			
				40301	DST 03 8350- 8381 604MVRD		5004	
				40331	FINAL OP 1H IFF 149 FFP 410 BHT 150F			
				40401	DST 04 8243- 8865 604MVRD		5005	
				40431	FINAL OP 1H IFF 38 FFP 38 BHT 157F			
				40501	DST 05 9043- 9074 604MVRD		5006	
				40510	WTR TS IN 12M 31 INCH STREAM			
				40511		8764 CK		
				40531	FINAL OP 1H IFF 454 FFP 634 BHT 178F			
				40605	WLT 01 8546- 8548 604MVRD		5007	
				40631	FINAL OP OH30M			
				40705	WLT 02 7308- 7310 604MVRD		5008	
				40731	FINAL OP OH30M			
				40801	DST 06 9543- 9560 604MVRD CUSH	1010 WTR	5009	
				40831	FINAL OP 1H30M IFF 427 FFP 427 BHT 165F			
				40891	DST 07 8877- 10000 604MVRD CUSH	1080 WTR	5010	

06/08/78

PETROLEUM INFORMATION, C O P P

SUB FILE GEOTHERMAL LISTING

49 N 1 E 5 1
 40231 FINAL OP 1H IFF 48 FFP 58 BHT 150F
 40301 DST 03 8350- 8381 604MVPD 5004
 40331 FINAL OP 1H IFF 149 FFP 410 BHT 150F
 40401 DST 04 8843- 8865 604MVPD 5005
 40431 FINAL OP 1H IFF 38 FFP 38 BHT 157F
 40501 DST 05 9043- 9074 604MVPD 5006
 40510 WTR TS IN 12M 31 INCH STREAM
 40511 8/64 CK
 40531 FINAL OP 1H IFF 454 FFP 634 BHT 178F
 40605 WLT 01 8545- 8548 604MVPD 5007
 40631 FINAL OP OH30M
 40705 WLT 02 7308- 7310 604MVPD 5008
 40731 FINAL OP OH30M
 40801 DST 06 9543- 9560 604MVPD CUSH 1010 WTR 5009
 40831 FINAL OP 1H30M IFF 427 FFP 427 BHT 165F
 40901 DST 07 9973-10055 604MVPD CUSH 1490 WTR 5010
 40910 GAS TS IN 23M
 40931 IFF 689 FFP 689
 41001 DST 08 11146-11223 604MVPD CUSH 2590 WTR 5011
 41010 GAS TS IN 59M AT 36 MCFD BURNED W/10 FT FLARE
 41031 FINAL OP 1H30M IFF 1122 FFP 1159 BHT 190F
 50102 651FRUN PERF JET W/ 2/FT 6211- 6221 013

49 N 1 E 5 36
 10002 0430158110822672 0430158510822707
 10010 013 06928285 74105 1670560 711404TSLP 13709766
 10021 TWP N 1 RGE E 5 SEC 36 24HIND RIVER
 101 WYO (REMONT) A 1414 FSL 1414 FEL (NA SE) WFD
 102 CONTINENTAL OIL 36-3 TRIBAL
 103 5132 KB 5118 GR RIVERTON E
 104 5132 DF 5118 GR P LSE NO 8213 API 49-013- 06928 00
 105 SPUD 01/10/1966 COMP 07/05/1966 ROTARY TA-06
 107 DTC 13709 PB 13310 FM/TO 404TSLP
 40101 DST 01 1609- 1634 000UNKN 1622 5002
 40110 GAS TS IN 15M TSTM
 40131 FINAL OP 1H IFF 112 FFP 214 BHT 123F
 50102 452PSPR PERF JET W/ 4/FT 13401-13485 GROSS 005
 50402 452PSPR PERF BULLT 13492-13674 GROSS 006
 50502 603FRNR PERF W/ 2/FT 10000-10354 GROSS 007
 50602 603FRNR PERF 10000-10146 GROSS 008
 50702 602MOOY PERF BULLT W/ 4/FT 11164-11174 009

49 N 1 E 6 6
 10002 0430901710820884 0430906010820937
 10010 013006066276 99999 5630555 102604MVPD 651FRUN 9001465
 10021 TWP N 6 RGE E 6 SEC 6 24HIND RIVER
 101 WYO (REMONT) A 2080 FSL 1880 FEL (NA SE) WFD
 102 MOBIL OIL ETAL F33-6-1 GOVT UNNAMED
 103 5177 KB 5166 GR UNNAMED
 104 5174 DF 5165 GR P LSE NO 7521 API 49-013- 06066 00
 105 SPUD 01/01/1965 COMP 04/01/1965 ROTARY DUGAS
 107 DTC 9001 FM/TO 604MVPD
 20102 651FRUN PERF W/ 2/FT 6420- 6426 023

87.6 °C/pm

3

4

06/08/78

PETROLEUM INFORMATION, C O R P

SUB FILE GEOTHERMAL LISTING

49 N 1 E 6 6
 20202 604MVPD PERF W/ 2/FT 8424- 8435 024
 40101 DST 01 3890- 3922 651FRUN 5002
 40131 FINAL OP OH30M IFF 129 FFP 281 BHT 98F
 40201 DST 02 4410- 4467 651FRUN 003
 40231 FINAL OP OH10M IFF 129 FFP 147 BHT 108F
 40301 DST 03 6415- 6441 651FRUN 5004
 40310 GAS TS IN 9M AT 5842 MCFD 1 1/2 INCH OP OFFICE
 40331 FINAL OP 1H IFF 605 FFP 1356
 40401 DST 04 7880- 7905 604LNCE 5006
 40431 FINAL OP 1H IFF 58 FFP 59
 40501 DST 05 8720- 8734 604MVPD CUSH 1200 WTR 007
 40531 FINAL OP OH30M IFF 554 FFP 574
 40601 DST 06 8872- 8867 604MVPD CUSH 1396 WTR 5008
 40610 GAS TS IN 26M AT 53.4 MCFD DECP TO 33.9 MCFD
 40631 FINAL OP 1H IFF 642 FFP 662
 40701 DST 07 8963- 9001 604MVPD CUSH 1500 WTR 5009
 40731 FINAL OP 1H IFF 877 FFP 893

WF
 E
 80 00
 85 0
 88 0
 90 0
 92 0
 94 0
 96 0
 98 0
 100 0
 102 0
 104 0
 106 0
 108 0
 110 0
 112 0
 114 0
 116 0
 118 0
 120 0
 122 0
 124 0
 126 0
 128 0
 130 0
 132 0
 134 0
 136 0
 138 0
 140 0
 142 0
 144 0
 146 0
 148 0
 150 0
 152 0
 154 0
 156 0
 158 0
 160 0
 162 0
 164 0
 166 0
 168 0
 170 0
 172 0
 174 0
 176 0
 178 0
 180 0
 182 0
 184 0
 186 0
 188 0
 190 0
 192 0
 194 0
 196 0
 198 0
 200 0

WF
33 00
RA-0
SLP
002
003
004
S005
1096
5877
WF
39-00
RA
SLP
002
003
004
3LOW
57055
50272
D
28 CD
RA-G
415
S002
S003

7546
12762
06
11 00
695

06/08/78

PAGE 953

SUB FILE GEOTHERMAL LISTING

49 N 1 E 6 6 20202 604MVRD PERF W/ 2/FT 8424- 8435 024
40101 DST 01 3890- 3922 651FRUN S002
40131 FINAL OP 0M30M IFF 129 FFP 281 BHT 98F
40201 DST 02 4410- 4467 651FRUN 003
40231 FINAL OP 0M10M IFF 129 FFP 147 BHT 108F
40301 DST 03 6416- 6441 651FRUN S004
40310 GAS TS IN 9M AT 5842 MCFD 1 1/2 INCH ORIFICE
40331 FINAL OP 1M IFF 606 FFP 1356
40401 DST 04 7880- 7905 604LNCE S006
40431 FINAL OP 1M IFF 58 FFP 58
40501 DST 05 8720- 8734 604MVRD CUSH 1200 WTR 007
40531 FINAL OP 0M30M IFF 554 FFP 574
40601 DST 06 8832- 8867 604MVRD CUSH 1396 WTR S008
40610 GAS TS IN 26M AT 53.4 MCFD DECR TO 33.9 MCFD
40631 FINAL OP 1M IFF 642 FFP 662
40701 DST 07 8963- 9001 604MVRD CUSH 1500 WTR S009
40731 FINAL OP 0M25M IFF 827 FFP 827
40801 DST 08 STRD 8420- 8490 604MVRD S010
40810 GAS TS IN 03M AT 3500 MCFD
40811 GAS TS IN 03M AT 4500 MCFD W/SPRAY OF WTR
40831 FINAL OP 1M15M IFF 861 FFP 1175
50102 604MVRD PERF W/ 2/FT 8462- 8468 012
50202 604MVRD PERF W/ 2/FT 8424- 8435 013
50302 651FRUN PERF W/ 2/FT 6420- 6426 014
50402 651FRUN PERF 6420- 6426 016
50502 651FRUN PERF 6420- 6426 016
50602 651FRUN PERF 6420- 6426 017
50702 651FRUN PERF 6420- 6426 018
50802 651FRUN PERF 6420- 6426 019
50902 604MVRD PERF 8424- 8435 020
51002 651FRUN PERF 6420- 6426 021
51102 604MVRD PERF 8424- 8435 022

49 N 1 W 1 21 10002 0430475810887942 0430486910887951
10010 013 20678276 76300 9131760 910404TSLP 1540077
10021 TWP N 1 RGE W 1 SEC 21 24WIND RIVER
101 WYO FREMONT A 1780 FNL 1650 FEL SE SW NE D D
102 UNIVERSAL RESOURCES 1-21 GULF TRIBAL
103 5654 KB 5640 GR SAGE CREEK
104 5616 DF 5612 P API 49-013 20678 00
105 SPUD 04/06/1977 COMP 07/14/1977 ROTARY D&A-0
107 DTD 1540 FM/TO 404TSLP
40101 DST 01 639- 740 501ROPK 690 S002
40131 FINAL OP 2H IFF 58 FFP 70 BHT 75F
40201 DST 02 1070- 1130 501DNOY 003
40202 OVERLAPS 452PSR
40231 FINAL OP 1M30M IFF 123 FFP 249
50102 452PSR PERF 1302- 1330 GROSS 005
50202 452PSR PERF 1231- 1276 GROSS 006
50302 452PSR PERF 638- 661 GROSS 007

5

△

79.2° C / km

06/08/78

PAGE 954

SUB FILE GEOTHERMAL LISTING

49 N 2 E 4 26 10002 0431227010836833 0431225910836817
10010 013 06949276 1500550 901604LNCE 9471966
10021 TWP N 2 RGE E 4 SEC 26 24WIND RIVER
101 WYO FREMONT A 660 FSL 1980 FEL C SW SE WF WF
102 CITIES SERVICE OIL 1 TRIBAL-C
103 5125 KB 5112 GR WILDCAT
104 5120 ES 5112 GR P API 49-013- 06949 00
105 SPUD 06/19/1966 COMP 08/25/1966 ROTARY D&A-G
107 DTD 9471 LTD 9446 PB 5000 FM/TO 604LNCE
40101 DST 01 5858- 5895 651FRUN S002
40110 GAS TS IN 18M AT 97 MCFD
40111 GAS TS IN 18M AT 51 MCFD AT END OF TEST

7546
2K68
DG
AL
1 00
3AS
1S
4
005
006
006
008
5002
9850
J37
WF
3 00
3-G
RD
5002
5003
5004
3452
3921
WF
4 00
3-G
RR
5002
003

06/08/78

SUB FILE GEOTHERMAL LISTING

49 N 2 E 4 26

10002 0431227010836833 0431225910836817
10010 013 06949276 1500650 901604LNCE 9471766
10021 TWP N 2 RGE E 4 SEC 26 24WIND RIVER
101 WYO FREMONT A 660 FSL 1980 FEL C SW SE WF WF
102 CITIES SERVICE OIL 1 SA TRIBAL-C
103 5125 KB 5112 GR WILDCAT
104 5120 ES 5112 GR P API 49-013- 06949 00
105 SPUD 06/19/1966 COMP 08/25/1966 ROTARY D&A-G
107 DTD 9471 LTO 9446 PB 5000 FM/TO 604LNCE
40101 DST 01 5858- 5895 651FRUN S002
40110 GAS TS IN 18A AT 97 HCFD
40111 GAS TS IN AT 51 HCFD AT END OF TEST
40131 FINAL OP QH30M IFF 79 FFP 79 BHT 122F
40201 DST 02 6316- 6334 651FRUN 003
40231 FINAL OP QH30M IFF 41 FFP 66
40301 DST 03 8865- 8906 604LNCE 004
40310 GAS TS IN 23A AT 3 HCFD
40331 FINAL OP QH50M IFF 511 FFP 511 BHT 162F
40405 WLT 01 5143- 5146 652WDRV S005
40431 FINAL OP QH30M IFF 0
40505 WLT 02 4960- 4963 652WDRV S006
40531 FINAL OP 2H IFF 180 FFP 1200
40605 WLT 03 4336- 4339 652WDRV S007
40631 FINAL OP 1H IFF 0 FFP 1200
40705 WLT 04 3784- 3787 652WDRV S008
40731 FINAL OP QH50M IFF 0
40805 WLT 05 2698- 2701 652WDRV S009
40831 FINAL OP 1H IFF 0 FFP 840
40905 WLT 06 3496- 3496 652WDRV S010
40931 FINAL OP QH12M IFF 1345 FFP 1470
41005 WLT 07 2576- 2576 652WDRV S011
41031 FINAL OP QH15M IFF 1085 FFP 1115
41105 WLT 08 MISRUN 012
41205 WLT 09 9100- 9103 604LNCE S013
41231 FINAL OP QH30M IFF 0
41305 WLT 10 8651- 8853 604LNCE S014
41331 FINAL OP 1H IFF 220 FFP 29
41405 WLT 11 7806- 7809 604LNCE S015
41431 FINAL OP 1H
41505 WLT 12 5843- 5837 651FRUN S016
41531 FINAL OP 1H IFF 250
41605 WLT 13 5628- 5631 651FRUN S017
41631 FINAL OP 1H IFF 250
50102 604LNCE PERF W/ 4/FT 8839- 8875 GROSS 019
50202 604LNCE PERF W/ 4/FT 8839- 8875 GROSS 020
50302 604LNCE PERF W/ 4/FT 8839- 8875 GROSS 021
50402 651FRUN PERF W/ 4/FT 5834- 5870 GROSS 022
50502 651FRUN PERF W/ 4/FT 5834- 5870 GROSS 023
50702 651FRUN PERF W/ 4/FT 5834- 5870 GROSS 024
50802 652WDRV PERF W/ 4/FT 4954- 4970 025

6
○
○

004
005
797
1265
40E
00
05
008
009
003

06/08/78

SUB FILE GEOTHERMAL LISTING

49 N 2 W 1 5

10002 0431718910890668 0431717110890499
10010 013 20362276 6500550 911404TSLP 6185272
10021 TWP N 2 RGE W 1 SEC 5 24WIND RIVER
101 WYO FREMONT A 668 FSL 1917 FHL NW SE SW WF WF
102 AMOCO PRODUCTION 1 SA TRIBAL-T
103 6035 KB 6024 GR WILDCAT
104 6033 DF 6024 GR P API 49-013- 20362 00
105 SPUD 12/06/1971 COMP 01/04/1972 ROTARY D&A-OG
107 DTD 6185 FM/TO 404TSLP
40101 DST 01 5747- 5800 452PSPR S003
40131 FINAL OP QH45M IFF 9 FFP 20 BHT 135F
40201 DST 02 5865- 5890 452PSPR 004
40231 FINAL OP QH30M IFF 0 FFP 0 BHT 137F
40301 DST 03 5950- 6003 452PSPR S005
40331 FINAL OP 1H IFF 228 FFP 865 BHT 150F

004
005
5797
1265
W0E
AL
1 00
395
15
008
009
5007
5006
005
007
5100
3866
06
AL
3 00
5
002
002
5003
5004
5005
5006
008
009
5516

49 N 2 W 1 5 10002 0431718910890668 0431717110890499
10010 013 20362276 6500550 911404TSLP 6185272
10021 TWP N 2 RGE W 1 SEC 5 24WIND RIVER
101 WYO FREMONT A 668 FSL 1917 FUL NH SE SW WF WF (7)
102 AMOCO PRODUCTION 1 SA TRIBAL-A
103 6035 KB 6024 GR WILDCAT
104 6033 DF 6024 GR P API 49-013- 20362 00
105 SPUD 12/06/1971 COMP 01/04/1972 ROTARY DBA-0G
107 DTD 6185 FM/TO 404TSLP
40101 DST 01 5747- 5800 452PSPR 5003
40131 FINAL OP 0445H IFF 9 FFP 20 BHT 135F
40291 DST 02 5865- 5890 452PSPR 004
40231 FINAL OP 0430H IFF 0 FFP 0 BHT 137F
40301 DST 03 5950- 6003 452PSPR 5005
40331 FINAL OP 1H IFF 228 FFP 865 BHT 150F

49 N 2 W 1 10 10002 0431607010886155 0431619210886121
10010 013 20534276 6700550 910452PSPR 6395075
10021 TWP N 2 RGE W 1 SEC 10 24WIND RIVER
101 WYO FREMONT A 1980 FSL 1967 FEL NH SE SW WF WF (8)
102 PHILLIPS PET 1 JOHNSTON DRAW-A
103 5722 GR WILDCAT
104 5739 DF 5730 GR P LSE NO API 49-013- 20534-00
105 SPUD 10/26/1974 COMP 12/14/1974 ROTARY DBA-0
107 DTD 6395 FM/TO 452PSPR
40101 DST 01 6129- 6185 452PSPR 5004
40131 FINAL OP 1H IFF 90 FFP 240 BHT 143F
50102 452PSPR PERF W/ 2/1T 6372- 6372 006
50202 452PSPR PERF W/ 2/FT 6332- 6348 007
50250 WTR
50302 452PSPR PERF W/ 2/FT 6133- 6135 008
50350 WTR

49 N 2 W 1 18 10002 0431416710892732 0431411210892684
10010 013 06994276 93550 6500561 110503CGTR 503NGGT 1375467
10021 TWP N 2 RGE W 1 SEC 18 24WIND RIVER
101 WYO FREMONT A 197 FSL 1338 FUL SE SW D DO (9)
102 PAN AMERICAN PET 65 SA TRIBAL-A
103 6033 KB 6022 GR WINKLEMAN DOME
104 6071 ES 6062 GR P API 49-013- 06994 00
105 SPUD 12/27/1966 COMP 03/27/1967 ROTARY 01L
107 DTD 1375 PB 1332 FM/TO 503CGTR
20102 503NGGT PERF JET W/ 1/FT 1140- 1298 GROSS 004
40101 DST 01 453- 625 000UNKN 539 002
40131 FINAL OP 0420H IFF 11 FFP 11 BHT 83F WERK BLOW (triangle)

128.5° e / pm

49 N 2 W 1 19 10002 0431357510892375 0431362010892409
10010 013 20633276 93550 6500560 900404TSLP 3405J77
10021 TWP N 2 RGE W 1 SEC 19 24WIND RIVER
101 WYO FREMONT A 1810 FUL 2460 FUL NE SE NW D DO (10)
102 AMOCO PROD 132 TRIBAL-A

566
06
500
505
502
504

49 N 2 W 1 19 103 6135 KB 6124 GR WINKLEMAN
104 6148 DF 6139 GR P LSE NO API 49-013- 20633-00
105 SPUD 10/16/1976 COMP 06/27/1977 ROTARY DBA
107 DTD 3405 FM/TO 404TSLP
50102 404TSLP PERF JET W/ 1/FT 3030- 3351 GROSS 010
50141 3405FT BHT 134F

49 N 2 W 1 19 10002 0431380410892311 0431383910892286
10010 013 20638276 93550 6500561 110404TSLP 404TSLP 3405J77
10021 TWP N 2 RGE W 1 SEC 19 24WIND RIVER
101 WYO FREMONT A 1030 FUL 2455 FUL SE NE NW D DO
102 AMOCO PROD 130 UNIT
103 6117 KB 6106 GR WINKLEMAN

JN 4650466
INCIPAL
SW D DG

IDE CANAL
7- 06919 00
GAS
D 604LWIS
005
S002
-1 INCH CK
004

37810746872
JN 66
INC
SE L JG

IDE CANAL
7- 06920 00
GAS
D 651FRUN
J G08
S002

REVOUTS003
-2 INCH CK
3 005
1 006
D 007

66710768066
CE 4502869
INCIPAL
NW D DG

IDE CANAL
7- 20042 00
3 GAS
D 604LWIS
0 013
5 014
6 GROSS 015
03

S004

MAX RATE
MISRUN 006
S006

006
009
010
011
012

13310769918
15 46255

49 N 2 W 1 19 103 6135 KB 6124 GR WINKLEMAN
104 6148 DF 6139 GR P LSE NO API 49-013- 20633-00
105 SPUD 10/16/1976 COMP 06/27/1977 ROTARY OIL
107 DTD 3405 FM/TO 404TSLP
50102 404TSLP PERF JET W/ 1/FT 3030- 3351 GROSS 010
50141 @ 3405FT BHT 134F

49 N 2 W 1 19 10002 0431380410892311 0431383910892286
10010 013 20638276 93550 6500561 110404TSLP 404TSLP 3445J77
10021 TWP N 2 RGE W 2 SEC 19 244IND RIVER
101 WYO FREMONT A 1030 FNL 2450 FNL SE NE NW DO
102 AMOCO PROD 130 UNIT
103 6117 KB 6106 GR WINKLEMAN
104 API 49 013 20638 00
105 SPUD 10/31/1976 COMP 06/03/1977 ROTARY OIL
107 DTD 3445 PB 3389 FM/TO 404TSLP
20102 404TSLP PERF 3000- 3310 GROSS 003
20141 @ 3445FT BHT 142F

49 N 2 W 2 13 10002 0431458410893385 0431460810893348
10010 013 20250276 93550 6500561 110404TSLP 404TSLP 3750070
10021 TWP N 2 RGE W 2 SEC 13 244IND RIVER
101 WYO FREMONT A 1700 FSL 350 FEL SE NE SE DO
102 PAN AMERICAN PETROLEUM 103 S A TRIBAL A
103 6110 KB 6099 GR WINKLEMAN DOME
104 6107 DF 6099 GR P API 49-013- 20250 00
105 SPUD 06/17/1970 COMP 09/17/1970 ROTARY OIL
107 DTD 3750 PB 3716 FM/TO 404TSLP
20102 404TSLP PERF W/ 1/FT 3454- 3477 015
40101 DS: 01 3406- 3524 404TSLP 3465 S002
40131 FINAL OP 1H IFP 381 FFP 1243 BHT 139F
50102 404TSLP PERF W/ 1/FT 3454- 3550 GROSS 004
50202 404TSLP PERF W/ 1/FT 3454- 3550 GROSS 005
50302 404TSLP PERF W/ 1/FT 3454- 3550 GROSS 006
50402 404TSLP PERF W/ 1/FT 3454- 3550 GROSS 007
50502 404TSLP PERF W/ 1/FT 3454- 3550 GROSS 008
50602 404TSLP PERF W/ 1/FT 3454- 3510 GROSS 009
50702 404TSLP PERF W/ 1/FT 3454- 3510 GROSS 010
50802 404TSLP PERF W/ 1/FT 3454- 3510 GROSS 011
50902 404TSLP PERF W/ 1/FT 3454- 3510 GROSS 012
51002 404TSLP PERF W/ 1/FT 3454- 3477 013
51102 404TSLP PERF W/ 1/FT 3454- 3477 014

49 N 3 E 2 10 10002 0432545110862208 0432550210862198
10010 013 20414276 66750 7850562 1016524DRV 6524DRV 5047473
10021 TWP N 3 RGE E 2 SEC 10 244IND RIVER
101 WYO FREMONT A 1140 FNL 1085 FEL SA NE NE DO
102 SMELL 041 41X-10 UNIT
103 5376 KB 5366 GR PAVILLION
104 5377 DF 5369 GR P LSE NO API 49-013- 20414-00
105 SPUD 10/27/1972 COMP 04/03/1973 ROTARY GAS

47.6 °C/ft

51.3 °C/ft

49.4 °C/ft

49 N 3 E 2 10 107 DTD 5047 PB 4955 FM/TO 6524DRV
20102 6524DRV PERF 1809- 2892 GROSS
20103 651FRUN PERF 3825- 4855 GROSS 019
40101 DST 01 STRD 3140- 3202 6524DRV S002
40110 GAS TS IN 02M AT 573 ACFD
40131 FINAL OP 0430M IFP 160 FFP 223 BHT 85F
40205 WLT 01 4786- 4786 651FRUN S004
40231 FINAL OP 0430M FFP 2000
40305 WLT 02 4684- 4684 651FRUN S005
40331 40M FFP 750
40405 WLT 03 3914- 3914 651FRUN S006
40431 10M

005
006

008
009
010
011
012

018
072

00

008
003
004

006
007

063
076

00
00
003
004


040
072

00

49 N 3 E 2 10 107 DTD 5047 PB 4955 FM/TO 652WDRV
20102 652WDRV PERF 1809- 2892 GROSS
20103 651FRUN PERF 3825- 4855 GROSS 019
40101 DST 01 STRD 3140- 3202 652WDRV S002
40110 GAS TS IN 02H AT 573 MCFD
40131 FINAL OP OHJOM IFF 160 FFP 223 BMT 85F
40205 HLT 01 4786- 4786 651FRUN S004
40231 FINAL OP OHJOM IFF 2000
40305 HLT 02 4684- 4684 651FRUN S005
40331 40M FFP 750
40405 HLT 03 3914- 3914 651FRUN S006
40431 10M
40505 HLT 04 3175- 3175 652WDRV 007
40531 15M
40605 HLT 05 4070- 4070 651FRUN S008
40631 10M IFF 1625
40705 HLT 06 3216- 3216 652WDRV S009
40731 15M
40805 HLT 07 2094- 2094 652WDRV S010
40831 FINAL OP OHJOM IFF 860
40905 HLT 08 3164- 3164 652WDRV S011
40931 10M
50102 652WDRV PERF JET W/ 1/FT 1809- 2892 GROSS 013
50202 652WDRV PERF JET W/ 1/FT 1809- 2892 GROSS 014
50250 WTR
50302 652WDRV PERF JET W/ 1/FT 1809- 2892 GROSS 015
50350 WTR
50402 652WDRV PERF JET W/ 1/FT 1809- 1881 GROSS 016
50450 WTR
50502 652WDRV PERF JET W/ 1/FT 1874- 2123 GROSS 017
50602 651FRUN PERF JET W/ 3/FT 3825- 4855 GROSS 018



49 N 3 W 1 9 10002 0432512210888727 0432507010888664
10010 013 06977276 80500 1083061 110452PSPR 452PSPR 6940167
10021 TWP N 3 RGE W 1 SEC 8 24WIND RIVER
101 WYO FREMONT P 330 FSL 660 FEL SE NW DO
102 BRINKERHOFF DRLG 3A TRIBAL
103 5637 KB 5627 GR STEAMBOAT BUTTE
104 5637 ES 5627 GR P LSE NO 2697 API 49-013- 06977 00
105 SPUD 09/13/1966 COMP 11/03/1966 ROTARY OIL
107 DTD 6940 LTD 6938 PB 6745 FM/TO 452PSPR
20102 452PSPR PERF W/ 2/FT 6692- 6712 GROSS 012
40101 DST 01 4500- 4530 602DKOT S002
40131 FINAL OP 2H IFF 37 FFP 372 BMT 106F
40201 DST 02 5795- 5824 503CRMN S003
40231 FINAL OP 2H 56 FFP 298 BMT 131F
40301 DST 03 5975- 6013 503CBTR 004
40331 FINAL OP OHJOM IFF 19 FFP 19 BMT 130F
40401 DST 04 6680- 6750 501DN DY S005
40431 FINAL OP 2H IFF 37 FFP 56 BMT 139F
40501 DST 05 6767- 6822 452PSPR S006



00

009
003
004

005

49 N 3 W 1 9 40531 FINAL OP 2H IFF 262 FFP 1647 BMT 143F
40601 DST 06 6884- 6914 452PSPR S007
40631 FINAL OP 2H IFF 37 FFP 112 BMT 139F
50102 452PSPR PERF W/ 2/FT 6774- 6788 009
50202 452PSPR PERF W/ 2/FT 6692- 6712 GROSS 010
50402 452PSPR PERF W/ 2/FT 6692- 6712 GROSS 011

49 N 3 W 1 9 10002 0432445310887682 0432446610887588
10010 013 20100276 1083010 911452PSPR 6620868
10021 TWP N 3 RGE W 1 SEC 9 24WIND RIVER
101 WYO FREMONT A 660 FSL 760 FEL SE SE NW HO
102 BRINKERHOFF DRILLING 7 TRIBAL
103 5626 KB 5615 GR STEAMBOAT BUTTE
104 5623 ES 5615 GR P API 49-013- 20100 00

H
-00
S
009
003
004

005

006

008

477
J77

W00

00

S

010

002

003

004

06/08/78

PETROLEUM INFORMATION CORP

PAGE 958

SUB FILE GEOTHERMAL LISTING

49 N 3 W 1 9 40531 FINAL OP 2H IFP 262 FFP 1647 BHT 143F
40601 DST 06 6884-6914 452PSPR 5007
40631 FINAL OP 2H IFP 37 FFP 112 BHT 139F
50102 452PSPR PERF W/ 2/FT 6724- 6798 009
50202 452PSPR PERF W/ 2/FT 6692- 6712 GROSS 010
50402 452PSPR PERF W/ 2/FT 6692- 6712 GROSS 011

49 N 3 W 1 9 10002 0432445310887682 0432446610887588
10010 013 20100276 1083010 911452PSPR 6620868
10021 TWP N 1 RGE W 1 SEC 9 24WIND RIVER
101 WYO FREMONT A 660 FSL 760 FEL SE SE NO W0 (15)
102 BRINKERHOFF DRILLING 7 TRIBAL
103 5626 KB 5615 GR STEAMBOAT BUTTE
104 5623 ES 5615 GR P API 49-013- 20100 00
105 SPUD 06/27/1968 COMP 07/28/1968 ROTARY O&A-OG
107 DTD 6620 LTD 6619 FM/TO 452PSPR
40101 DST 01 6370- 6413 5010NDY 002
40131 FINAL OP 2H IFP 62 FFP 62 BHT 143F
40201 DST 02 6446- 6472 452PSPR 5003
40231 FINAL OP 2H IFP 63 FFP 75
40301 DST 03 6455- 6503 452PSPR 5004
40331 FINAL OP 2H IFP 62 FFP 100 BHT 143F

49 N 3 W 1 9 10002 0432558110889194 0432568110889082
10010 013 20554276 80500 1083061 110553CRTS 553CRTS 5962875
10021 TWP N 1 RGE W 1 SEC 9 24WIND RIVER
101 WYO FREMONT A 480 FNL 380 FNL NW NW NW D DO (16)
102 BRINKERHOFF DRILG 1-A TRIBAL
103 5649 KB 5640 GR STEAMBOAT BUTTE
104 API 49 013 20554 00
105 SPUD 04/22/1975 COMP 07/27/1975 ROTARY OIL
107 DTD 5962 LTD 5956 FM/TO 553CRTS
20102 553CRTS PERF W/ 2/FT 5681- 5692 012
20150 WTR
40101 DST 01 4447- 4467 6020KOT MISRUN 006
40201 DST 02 4444- 4464 6020KOT 5007
40231 FINAL OP 2H IFP 47 FFP 63 BHT 112F STABLE
40301 DST 03 5296- 5309 503NGGT 5008
40331 FINAL OP 2H IFP 28 FFP 125 BHT 104F WK BLO
40401 DST 04 5572- 5695 553CRTS2 5009
40431 IFP 75 FFP 227
40501 DST 05 5860- 5949 553CRTS3 010
40531 IFP 0 FFP 18

49 N 4 E 2 8 10002 0433355710866599 0433363110866444
10010 013 20560276 99999 3778460 901604LNCE 2500075
10021 TWP N 4 RGE E 2 SEC 8 24WIND RIVER
101 WYO FREMONT A 1980 FSL 1984 FEL NW SE D D (17)
102 MASSIE MOUNT INC 1-8 TRIBAL
103 5774 GR UNNAMED
104 5785 DF 5776 GR P LSE NO API 49-013- 20560-00

005
006

007

155
167
WFO

06/08/78

PETROLEUM INFORMATION CORP

PAGE 959

SUB FILE GEOTHERMAL LISTING

49 N 4 E 2 8 105 SPUD 08/31/1975 COMP 09/27/1975 ROTARY O&A-G
107 DTD 7500 FM/TO 604LNCE
40101 DST 01 4295- 4383 651FRUM 002
40131 FINAL OP 1H IFP 81 FFP 81 BHT 100F
40201 DST 02 6702- 6714 604LNCE 5003
40231 FINAL OP 1H IFP 111 FFP 222 BHT 127F

49 N 4 E 5 19 10002 0433062210833763 0433062610833618
10010 013 20655276 553365 6011651FRUM 13500777
10021 TWP N 4 RGE E 5 SEC 19 24WIND RIVER
101 WYO FREMONT A NW SE SW 4F SUS
102 MICH-WISC PIPE LINE 1-19 BOYSEN RESERVOIR
103 5001 KB 4970 GR WILDCAT
104 4979 DF 4970 GR P LSE NO API 49-013- 20655-00
105 SPUD 02/25/1977 COMP 07/26/1977 ROTARY SUS-OG
107 DTD 13500 LTD 13484 FM/TO 651FRUM

105
106

107

155
167

170

180

194
192

204
202

218
216

220
202

203

204
205
206
211

06/08/78

PETROLEUM INFORMATION, CORP

PAGE 959

SUB FILE GEOTHERMAL LISTING

49 N 4 E 2 8 105 SPUD 08/31/1975 COMP 09/27/1975 ROTARY D&A-G
107 DTD 7500 FM/TO 604LNCE
40101 DST 01 4295- 4383 651FRUN 002
40131 FINAL OP 1H IFF 81 FFP 81 BHT 100F
40201 DST 02 6702- 6714 604LNCE S003
40231 FINAL OP 1H IFF 111 FFP 222 BHT 127F

49 N 4 E 5 19 10002 0433062210833763 0433062610833618
10010 013 20655276 553365 6011651FRUN 13500777
10021 THP N 4 RGE E 5 SEC 19 24WIND RIVER
101 WYO FREMONT A 1980 FSL 1414 FIA NE SW WF WFD
102 MICH MISC PIPE LINE 1-19 BOYSER RESERVOIR
103 5001 KB 4970 GR WILDCAT
104 4979 DF 4970 GR P LSE NO1 API 49-013- 20655-00
105 SPUD 02/25/1977 COMP 07/26/1977 ROTARY SUS-OG
107 DTD 13500 LTD 13484 FM/TO 651FRUN

40101 DST 01 10157-10199 651FRUN REVOUTS002
40131 FINAL OP 1H30M IFF 952 FFP 1298 BHT 135F
40201 DST 02 12398-12436 651FRUN S003
40210 GAS TS IN 0454M AT 95 MCFD
40211 GAS TS IN 0459M AT 118 MCFD
40212 GAS TS IN 1H04M AT 142 MCFD
40213 GAS TS IN 1H09M AT 138 MCFD
40214 GAS TS IN 1H14M AT 126 MCFD
40215 GAS TS IN 1H19M AT 126 MCFD
40216 GAS TS IN 1H24M AT 124 MCFD
40217 GAS TS IN 1H29M AT 124 MCFD
40231 FINAL OP 1H30M IFF 1480 FFP 1480 BHT 200F
40301 DST 03 12733-12773 651FRUN REVOUTS004
40310 GAS TS IN 0428M /NO GAUGE/
40311 GAS TS IN 0431M AT 7 MCFD /6.5/
40312 GAS TS IN 0415M AT 13 MCFD /12.5/
40313 GAS TS IN 0430M AT 12 MCFD
40314 GAS TS IN 0440M AT 10 MCFD
40315 GAS TS IN 0450M AT 20 MCFD /19.5/
40316 GAS TS IN 1H AT 15 MCFD /14.5/
40317 GAS TS IN 1H10M AT 8 MCFD
40318 GAS TS IN 1H20M AT 4 MCFD
40319 GAS TS IN 1H30M AT 6 MCFD
40331 FINAL OP 1H30M IFF 1382 FFP 1416 BHT 230F
40401 DST 04 12916-13017 651FRUN S005
40410 GAS TS IN 2H45M AT 15 MCFD
40431 FINAL OP 3H IFF 1375 FFP 1412 BHT 240F
40501 DST 05 STRD 11738-11798 651FRUN CUSH 2925 WTR S006
40510 GAS TS IN 0420M /NO GAUGE/
40511 WTR TS IN 0410M AT 28 MCFD /27.9/
40512 GAS TS IN 0420M AT 37 MCFD /36.8/
40513 GAS TS IN 0430M AT 336 MCFD
40514 GAS TS IN 0440M AT 342 MCFD
40515 GAS TS IN 0450M AT 1378 MCFD /1377.5/
40516 GAS TS IN 1H AT 4561 MCFD

18

212
252
277

280
286
292
297

06/08/78

PETROLEUM INFORMATION, CORP

PAGE 960

SUB FILE GEOTHERMAL LISTING

49 N 4 E 5 19 40517 GAS TS IN 1H10M AT 6017 MCFD
40518 GAS TS IN 1H20M AT 4567 MCFD
40519 CUSH TS IN 0435M /NO GAUGE/
40531 FINAL OP 1H30M IFF 1538 FFP 1094
40701 DST 07 7998- 8094 651FRUN MISRUN 007
40801 DST 08 7999- 8097 651FRUN MISRUN 008

49 N 4 W 1 18 10002 0433198810892641 0433207710892432
10010 013006495276 99999 1042051 110404TSLP 452PSPR 7573865
10021 THP N 4 RGE W 1 SEC 18 24WIND RIVER
101 WYO FREMONT A 1980 FSL 1414 FIA NE SW WF WFD
102 BRENN C E 1 TRIBAL
103 5975 KB 5965 GR UNNAMED
104 5970 DF 5961 GR P LSE NO 8095 API 49-013- 06495 00
105 SPUD 04/27/1965 COMP 07/31/1965 ROTARY 011

K 10

40516 GAS TS IN - 0660M AT 1378 MCFD /1377.5/
40516 GAS TS IN 1H AT 4561 MCFD

SUB FILE GEOTHERMAL LISTING

06/08/78

PETROLEUM INFORMATION, CORP

SUB FILE GEOTHERMAL LISTING

49 N 4 E 5 19 40517 GAS TS IN 1H10M AT 6017 MCFD
 40518 GAS TS IN 1H20M AT 4567 MCFD
 40519 CUSH TS IN 0H35M /NO GAUGE/
 40531 FINAL OP 1H30M IFF 1538 FFP 1094
 40701 DST 07 7998- 8094 651FRUN MISRUN 007
 40801 DST 08 7999- 8097 651FRUN MISRUN 008

49 N 4 W 1 18 10002 0433198810892641 0433207710892432
 10010 013006495276 99999 1042051 110404TSLP 452PSPR 757386E
 10021 TWP N 4 RGE W 4 SEC 18 24WIND RIVER
 101 WYO FREMONT A 1980 FSL 1414 FWL NE SW/4F WFD (19)
 102 BREHM C E 1 TRIBAL UNNAMED
 103 5975 KB 5965 GR P LSE NO 8095 API 49-013- 06495 00
 104 5970 DF 5961 GR
 105 SPUD 04/27/1965 COMP 07/31/1965 ROTARY OIL
 107 DTG 7573 PB 7526 FM TO 404TSLP
 20102 452PSPR PERF 7182- 7192 028
 40101 DST 01 3479- 3495 603FRNR MISRUN 002
 40201 DST 02 3479- 3495 603FRNR 003
 40231 FINAL OP 1H IFF 57 FFP 163 BHT 82F
 40301 DST 03 3753- 3770 603FRNR S004
 40331 FINAL OP 1H IFF 435
 40401 DST 04 3793- 3814 603FRNR S005
 40431 FINAL OP 0H50M IFF 44 FFP 53
 40501 DST 05 4628- 4650 602HDDY S006
 40531 FINAL OP 2H IFF 65 FFP 72 BHT 118F
 40601 DST 06 4876- 4894 602DKOT S007
 40610 GAS TS IN 3M AT 40 MCFD
 40631 FINAL OP 1H IFF 48 FFP 61 BHT 118F
 40701 DST 07 4938- 4948 602DKOT S008
 40731 FINAL OP 1H36M IFF 26 FFP 26
 40801 DST 08 7100- 7125 452PSPR S011
 40831 FINAL OP 2H 6M IFF 65 FFP 114 BHT 152F
 40901 DST 09 7180- 7200 452PSPR S013
 40931 FINAL OP 2H IFF 61 FFP 155 BHT 159F
 41001 DST 10 7204- 7224 452PSPR S014
 41010 WTR TS IN 23M
 41031 FINAL OP 0H30M IFF 2707 FFP 3283 BHT 160F
 41101 DST 11 7340- 7350 404TSLP S015
 41110 WTR TS IN 1H25M W/OIL SCUM
 41131 FINAL OP 1H23M IFF 945 FFP 3181 BHT 160F
 50102 452PSPR PERF W/ 4/FT 7182- 7192 017
 50202 452PSPR PERF W/ 4/FT 7182- 7192 018
 50302 452PSPR PERF W/ 4/FT 7182- 7192 019
 50402 452PSPR PERF 7182- 7192 020
 50502 452PSPR PERF 7182- 7192 021
 50602 452PSPR PERF 7182- 7192 022
 50702 452PSPR PERF 7182- 7192 023
 50802 452PSPR PERF W/ 4/FT 7103- 7108 024
 50902 452PSPR PERF 7103- 7108 025
 51002 452PSPR PERF 7103- 7108 026

SUB FILE GEOTHERMAL LISTING

06/08/78

PETROLEUM INFORMATION, CORP

SUB FILE GEOTHERMAL LISTING

49 N 4 W 1 18 51102 452PSPR PERF 7182- 7192 027

49 N 4 W 4 35 10002 0432857310919833 0432859510919984
 10010 013 20303276 9999950 90404TSLP 4750
 10021 TWP N 4 RGE W 4 SEC 35 24WIND RIVER
 101 WYO FREMONT NE NE NW/4F WF
 102 STOLTZ-WAGNER & BROWN 1-35 TRIBAL
 103 5356 KB 5345 GR WILDCAT
 104 6281 DF 6272 GR P API 49-013- 20303 00

29835
18J66
L
WF
86 00
8A-5
RUN
S002
348.7
00074
L
WF
98-
8A-L
HCE
S002
27941
35273
L
WFD
75 00
AS
RUN
S 013
S002
PEN.
ITS003
IN 004
IN 005
S006
007
S009

S009
S011
S012
56114
45673
L
DG
34-00
AS
WIS

49 N 4 W 1 18 51102 452PSR PERF 7182- 7192 027
49 N 4 W 4 35 10002 0432857310919833 0432859510919984
10010 013 20303276 9999950 900404TSLP 4750
10021 TWP N 4 RGE W 4 SEC 35 24 WIND RIVER
101 WYO FREMONT A 1980 FNL 1980 FNL C SE NW WF WF (20)
102 STOLTZ-HARMER & BROWN 1-35 TRIBAL
103 5356 KB 5345 GR WILDCAT
104 6281 DF 6272 GR P API 49-013- 20303 00
105 SPUD 11/20/1970 COMP 12/18/1970 ROTARY OIL
107 DTD 4750 LTD 4750 FH/TD 404TSLP
40101 DST 01 4091- 4113 503CGTR 002
40131 FINAL OP OH15M IFF 79 FFP 74 BHT 110F 003
40201 DST 02 4214- 4225 452PSR 004
40231 FINAL OP OH30M IFF 13 FFP 13 BHT 70F 004
40301 DST 03 4276- 4293 452PSR 005
40331 FINAL OP 1H IFF 434 FFP 1109 BHT 72F
40401 DST 04 4119- 4131 503CGTR
40431 FINAL OP 2H IFF 52 FFP 171 BHT 72F
49 N 5 W 2 8 10002 0434259010902362 0434268810902401
10010 013 20054276 78450 6500551 110351MOSN 452PSR 8200768
10021 TWP N 5 RGE W 2 SEC 8 24 WIND RIVER
101 WYO FREMONT A 1980 FNL 1980 FNL C SE NW WF WFD (21)
102 PAN AMERICAN PETROLEUM 1 SA TRIBAL
103 6486 KB 6474 GR SHELTON WEST
104 6483 DF 6474 GR P API 49-013- 20054 00
105 SPUD 10/14/1967 COMP 03/23/1968 ROTARY OIL
107 DTD 8200 PB 8165 FH/TD 351MOSN
20102 452PSR PERF 4046- 4078 602HDDY 7083- 7292 GROSS 022
40101 DST 01 03M AT 156 MCFD S002
40110 GAS TS IN
40131 FINAL OP 1H IFF 147 FFP 367 BHT 107F 003
40201 DST 02 6918- 6961 503NGGT
40231 FINAL OP 1H IFF 26 FFP 32 BHT 147F 004
40301 DST 03 6994- 7045 452PSR
40331 FINAL OP 1H IFF 36 FFP 36 BHT 148F S008
40401 DST 04 7210- 7240 452PSR
40431 FINAL OP 2H IFF 113 FFP 252 BHT 148F 009
40501 DST 05 7418- 7445 404TSLP
40531 FINAL OP 1H30M IFF 50 FFP 50 BHT 148F
50102 452PSR PERF W/ 1/FT 7272- 7292 011
50202 452PSR PERF W/ 2/FT 7216- 7226 012
50302 452PSR PERF W/ 2/FT 7083- 7093 013
50402 452PSR PERF W/ 2/FT 7083- 7292 GROSS 014
50502 452PSR PERF W/ 2/FT 7083- 7292 GROSS 015
50602 452PSR PERF W/ 2/FT 7083- 7292 GROSS 016
50702 452PSR PERF W/ 2/FT 7083- 7292 GROSS 017
50802 452PSR PERF W/ 2/FT 7083- 7292 GROSS 018
50902 452PSR PERF W/ 2/FT 7083- 7292 GROSS 019
51002 452PSR PERF W/ 2/FT 7083- 7292 GROSS 020

49 N 5 W 2 8 51102 452PSR PERF W/ 2/FT 7083- 7292 GROSS 021
49 N 5 W 2 15 10002 0434039610898484 0434041210898471
10010 013 06965276 78250 670561 110402AMS0 404TSLP 7182.66
10021 TWP N 5 RGE W 2 SEC 15 24 WIND RIVER
101 WYO FREMONT A 611 FSL 2050 FNL SE SW D DO
102 PHILLIPS PETROLEUM 3 WIND RIVER
103 6534 KB 6521 GR SHELTON
104 6532 DF 6521 GR P LSE NO 7940 API 49-013- 06965 00
105 SPUD 08/20/1966 COMP 11/07/1966 ROTARY OIL
107 DTD 7182 LTD 7176 PB 7132 FH/TD 402AMS0
20102 404TSLP PERF JET W/ 2/FT 6834- 7024 GROSS 006
40101 DST 01 6830- 6931 404TSLP S002

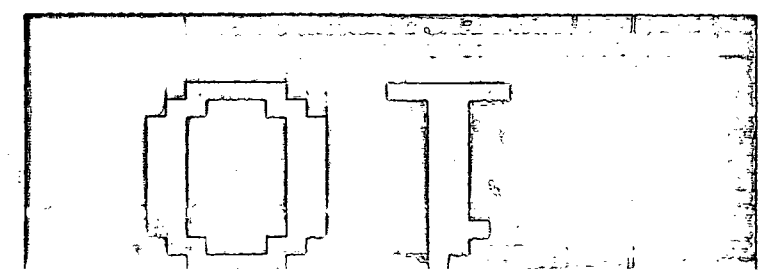
50802 452PSPR PERF W/ 2/FT 7083- 7292 GROSS 018
 50902 452PSPR PERF W/ 2/FT 7083- 7292 GROSS 019
 51002 452PSPR PERF W/ 2/FT 7083- 7292 GROSS 020

109
 111
 112
 14
 73
 16
 00
 110
 103
 104
 105
 106
 107
 008
 131
 178
 0
 00
 02
 002
 003

49 N 5 W 2 8 51102 452PSPR PERF W/ 2/FT 7083- 7292 GROSS 021
 49 N 5 W 2 15 10002 0434039610898484 0434041210898471
 10010 013 06965276 78250 6700561 110402AMS0 404TSLP 7182J66
 10021 TWP N 5 RGE W 2 SEC 16 24 WIND RIVER
 101 WYO FREMONT A 611 FSL 2050 FWL SE SHLD DO (22)
 102 PHILLIPS-PETROLEUM 3 WIND RIVER
 103 6534 KB 6521 GR SHELTON
 104 6532 DF 6521 GR P LSE NO 7940 API 49-013- 06965 00
 105 SPUD 08/20/1966 COMP 11/07/1966 ROTARY OIL
 107 DTD 7182 LTD 7176 PB 7132 FM/TO 402AMS0
 20102 404TSLP PERF JET W/ 2/FT 6834- 7024 GROSS 006
 40101 DST 01 6830- 6931 404TSLP S002
 40131 FINAL OP 1H IFF 190 FFP 379 8HT 150F
 40201 DST 02 6931- 6979 404TSLP S003
 40231 FINAL OP 1H IFF 124 FFP 417 8HT 155F
 40301 DST 03 6979- 7069 404TSLP S004
 40331 FINAL OP 1H IFF 152 FFP 332 8HT 156F
 49 N 5 W 2 16 10002 0434092110899311 0434090110899229
 10010 013006539276 78250 2780061 110503NGGT 603FRNR5 5102665
 10021 TWP N 5 RGE W 2 SEC 16 24 WIND RIVER
 101 WYO FREMONT A 2310 FSL 350 FEL NE SHLD DO (23)
 102 FOREST OIL 16-2 TRIBAL
 103 6552 KB 6540 GR SHELTON
 104 6540 DF 6530 GR P LSE NO 8008 API 49-013- 06539 00
 105 SPUD 03/07/1965 COMP 05/07/1965 ROTARY OIL
 107 DTD 5102 PB 2937 FM/TO 503NGGT
 20102 603FRNR5 PERF W/ 4/FT 2865- 2881 GROSS 014
 40101 DST 01 2465- 2521 603FRNR2 S003
 40110 GAS TS IN 4M 222 MCFD
 40111 GAS TS IN 5M AT 723 MCFD
 40112 GAS TS IN 30M AT 1/2 CHOKE
 40131 FINAL OP 0430M IFF 74 FFP 251 8HT 60F
 40201 DST 02 2866- 2885 603FRNR5 S004
 40210 GAS TS IN 5M 2 9 MCFD
 40211 GAS TS IN 6M AT 5 1 MCFD
 40212 GAS TS IN 1H AT 46 FFP 59 8HT 95F
 40231 FINAL OP 1H IFF 3700- 3712 602HDDY S006
 40301 DST 03 263 MCFD
 40310 GAS TS IN 2H AT 466 MCFD
 40311 GAS TS IN 30M AT 87 FFP 104 8HT 90F
 40331 FINAL OP 0430M IFF W/ 4/FT 5033- 5064 GROSS 010
 50102 503NGGT PERF JET W/ 4/FT 5033- 5044 011
 50202 503NGGT PERF W/ 4/FT 2865- 2881 GROSS 012
 50302 603FRNR5 PERF W/ 4/FT 2865- 2881 GROSS 013
 50402 603FRNR5 PERF W/ 4/FT 2865- 2881 GROSS 013
 49 N 5 W 2 22 10002 0434000010898154 0434002110897968
 10010 013 06938276 78250 1083011 110404TSLP 404TSLP 7204866
 10021 TWP N 5 RGE W 2 SEC 22 24 WIND RIVER

RM INDEX

A	01	S	01	26	9
B	01	S	02	26	9
C	09	M	01	5	1
D	09	M	02	6	6
E	09	M	03	26	5
F	09	M	04	19	10
G	09	M	05	19	10
H	09	M	06	19	10
I	09	M	07	19	10
J	09	M	08	19	10
K	09	M	09	19	10
L	09	M	10	19	10
M	09	M	11	19	10
N	09	M	12	19	10
O	09	M	13	19	10
P	09	M	14	19	10
Q	09	M	15	19	10
R	09	M	16	19	10
S	09	M	17	19	10
T	09	M	18	19	10
U	09	M	19	19	10
V	09	M	20	19	10
W	09	M	21	19	10
X	09	M	22	19	10
Y	09	M	23	19	10
Z	09	M	24	19	10



S004
S005
ISS 007
ISS 008
1856141
204274
AL
10 HO
1514-00
D&A-06
ALMD
S
1897443
1681368
AL
10 HO
S UNIT
1007 00
D&A-6
4TSLP
12
S003
S004
S005
RUN 009
S010
055 013
055 014
0927508
862

AL
4F WF
UNIT
5418 00
D&A
3MPCN
002
0444260
E677269
FAL
WF WF

49 N 5 W 2 22 101 WYO (FREMONT) A 860 FNL 1980 FEL (NW NE 1/4) WOE (24)
102 BRINKERHOFF DR LG ETAL 22-1 TRIBAL
103 6520 KB 6509 GR SHELTON
104 6417 ES 6509 GR P LSE NO 8325 API 49-013- 06978 00
105 SPUD 04/14/1966 COMP 07/11/1966 ROTARY OIL
107 DTD 7204 LTD 7204 FH/TO 404TSLP
20102 404TSLP PERF JET 7022- 7049 GROSS 025
40101 DST 01 5390- 5420 503NGGT S002
40110 GAS TS IN 10M BURNED W/6 FT FLARE
40131 FINAL OP 2H IFF 63 FFP 147 BHT 130F
40201 DST 02 6725- 6788 452PSPR S003
40231 FINAL OP 2H IFF 63 FFP 105 BHT 146F
40301 DST 03 6830- 6861 452PSPR S004
40331 FINAL OP 2H IFF 42 FFP 63 BHT 147F
40401 DST 04 7015- 7035 404TSLP S005
40431 FINAL OP 2H IFF 45 FFP 286 BHT 149F
40501 DST 05 7040- 7084 404TSLP S007
40531 FINAL OP 2H IFF 189 FFP 1401 BHT 168F
40601 DST 06 7084- 7144 404TSLP REVOUTS009
40610 OIL TS IN 5H
40631 FINAL OP 5H IFF 231 FFP 2399
40701 DST 07 7084- 7154 404TSLP REVOUTS010
40731 FINAL OP 2H IFF 231 FFP 1817 BHT 167F
40801 DST 08 STRD 7084- 7134 404TSLP REVOUTS011
40831 FINAL OP 2H IFF 273 FFP 1401 BHT 165F
50102 404TSLP PERF W/ 4/FT 7018- 7082 GROSS
50202 404TSLP PERF BULLT W/ 4/FT 7018- 7082 GROSS 014
50302 404TSLP PERF 7018- 7082 GROSS 015
50402 404TSLP PERF 7018- 7082 GROSS 016
50502 404TSLP PERF 7018- 7082 GROSS 017
50602 404TSLP PERF 7018- 7082 GROSS 018
50702 404TSLP PERF 7018- 7082 GROSS
50802 404TSLP PERF JET 7048- 7049
50902 404TSLP PERF 7048- 7049
51002 404TSLP PERF 7048- 7049
51102 404TSLP PERF 7048- 7049
51202 404TSLP PERF 7048- 7049

49 N 5 W 2 22 10002 0433978310897972 0433980010897982
10010 013 06974276 78250 1083061 110503NGGT 503NGGT 5510167
10021 TWP N 5 RGE W 2 SEC 22 24HIND RIVER
101 WYO (FREMONT) A 1800 FNL 1980 FEL (SW NE 1/4) DO (25)
102 BRINKERHOFF DR LG ETAL 22-2N TRIBAL
103 6494 KB 6484 GR SHELTON DOME
104 6491 ES 6481 GR P LSE NO 8325 API 49-013- 06974 00
105 SPUD 10/13/1966 COMP 11/28/1966 ROTARY OIL
107 DTD 5510 LTD 5509 PB 5440 FH/TO 503NGGT
20102 503NGGT PERF BULLT W/ 3/FT 5382- 5418 GROSS 008
40101 DST 01 5380- 5420 503NGGT S002
40110 GAS TS IN 05M INITIAL OPEN
40111 GAS TS IN 1M AT 33 MCFD SECOND OPEN

49 N 5 W 2 22 40112 OIL TS IN 1M55M
40131 FINAL OP 2H IFF 556 FFP 765 BHT 138F
50102 503NGGT PERF BULLT W/ 3/FT 5382- 5418 GROSS 004
50202 503NGGT PERF BULLT W/ 3/FT 5382- 5418 GROSS 005
50302 503NGGT PERF BULLT W/ 3/FT 5382- 5418 GROSS 006
50402 503NGGT PERF BULLT W/ 3/FT 5382- 5418 GROSS 007

49 N 5 W 2 22 10002 0433973610899051 0433979310898854
10010 013 07004276 78250 7970560 901503NGGT 5600467
10021 TWP N 5 RGE W 2 SEC 22 24HIND RIVER
101 WYO FREMONT A 1840 FNL 800 FNL SW NW 1/4 D
102 SINCLAIR OIL & GAS 6 TRIBAL 22 SHELTON
103 6409 GR SHELTON
104 6417 DF 6408 GR P API 49-013- 07004 00
105 SPUD 01/27/1967 COMP 02/16/1967 ROTARY D&A-G

WF
11
8 00
A
ON
002

14260
78869
WF

8 00
1A-06
SN
SU

S003

5 005

78754
23877
L
WF
CO-A

74-00
8A
KOTJ
002

98388
70977
L
DO

75-00
1L
KOTJ
S OF
SC

003
005

67539
10068
L
WF

80 00
1A-0
HPO
5002

49 N 5 W 2 22 40112 OIL TS IN 1H55M
40131 FINAL OP 2H IFF 556 FFP 765 BHT 138F
50102 503NGGT PERF BULLT W/ 3/FT 5382- 5418 GROSS 004
50202 503NGGT PERF BULLT W/ 3/FT 5382- 5418 GROSS 005
50302 503NGGT PERF BULLT W/ 3/FT 5382- 5418 GROSS 006
50402 503NGGT PERF BULLT W/ 3/FT 5382- 5418 GROSS 007

49 N 5 W 2 22 10002 0433973610899051 0433979310898854
10010 013 07004276 78250 7970560 901503NGGT 5600467
10021 TWP N 5 RGE W 2 SEC 22 24HIND RIVER
101 WYO (FREMONT) A 1840 FNL 800 FNL (SW NW) D (26)
102 SINCENTR OIL & GAS 6 TRIBAL 22 SHELTON
103 6409 GR SHELTON
104 6417 DF 6408 GR P API 49-013- 07004 00
105 SPUD 01/27/1967 COMP 02/16/1967 ROTARY D&A-G
107 DTD 5600 FM/TQ 503NGGT
40101 DST 01 5464- 5514 503NGGT S002
40131 FINAL OP 1H IFF 75 FFP 170 BHT 132F

49 N 5 W 2 22 10002 0434011010899067 0434011610898976
10010 013 07005276 78250 7970561 110404TSLP 404TSLP 7040467
10021 TWP N 5 RGE W 2 SEC 22 24HIND RIVER
101 WYO (FREMONT) A 535 FNL 785 FNL (NW NW) D (27)
102 SINCENTR OIL & GAS 3 TRIBAL 22 SHELTON
103 6423 GR SHELTON
104 API 49-013- 07005 00
105 SPUD 10/28/1966 COMP 02/10/1967 ROTARY OIL
107 DTD 7040 PB 6990 FM/TQ 404TSLP
20102 404TSLP PERF W/ 4/FT 6922- 6942 010
20103 404TSLP PERF W/ 4/FT 6922- 6932 S002
40101 DST 01 4015- 4056 602MDDY
40110 GAS TS IN 06M AT 70 MCFD DECR TO 60 MCFD
40131 FINAL OP 1H IFF 134 FFP 549 BHT 110F
40201 DST 02 5175- 5220 503NGGT S003
40231 FINAL OP 1H IFF 56 FFP 75 BHT 126F
40301 DST 03 6510- 6560 5010NDY 004
40331 FINAL OP 0M30M IFF 39 FFP 39
40401 DST 04 6740- 6772 452PSPR 005
40431 FINAL OP 0M45M IFF 58 FFP 58
40501 DST 05 6925- 6980 404TSLP S006
40531 FINAL OP 2H IFF 150 FFP 1069
40601 DST 06 6990- 7040 404TSLP REVOUITS007
40631 FINAL OP 3M30M IFF 130 FFP 1744
50102 404TSLP PERF W/ 4/FT 6922- 6942
50103 404TSLP PERF W/ 4/FT 6922- 6932 009

49 N 6 W 1 11 10002 0435083710885187 0435087410885130
10010 013 20657276 697250 901351MDSN 6320577
10021 TWP N 6 RGE W 1 SEC 11 29HIND RIVER
101 WYO (FREMONT) A 1920 FSL 600 FNL (SW NW) S W F (28)
102 AMERICAN OASAR PET 11-1 TRIBAL

49 N 6 W 1 11 103 6160 GR WILDCAT
104 API 49 013 20657 00
105 SPUD 10/29/1976 COMP 01/02/1977 ROTARY D&A-G
107 DTD 6320 FM/TQ 351MDSN
40301 DST 03 2166- 2280 603FRNR S004
40331 FINAL OP 1H IFF 183 FFP 408 BHT 74F
40501 DST 05 5138- 5160 006
40531 FINAL OP 0M28M IFF 1671 FFP 2377 BHT 110F
40701 DST 07 5464- 5494 452PSPR 008
40731 FINAL OP 1H IFF 1129 FFP 2644 BHT 118F

49 N 6 W 2 23 10002 0434778010896731 0434778410896631
10010 013006639276 53300 8550064 120404TSLP 452PSPR 1530565
10021 TWP N 6 RGE W 2 SEC 23 24HIND RIVER
101 WYO (FREMONT) A 275 FSL 118 FNL (SW NW) S W F

SUB FILE GEOTHERMAL LISTING

06/08/78

PETROLEUM INFORMATION, CORP

PAGE 965

SUB FILE GEOTHERMAL LISTING

49 N 6 W 1 11 103 6160 GR WILLOCAT
 104 API 49 013 20657 00
 105 SPUD 10/29/1976 COMP 01/02/1977 ROTARY D&A-G
 107 DTD 6320 FM/TO 351MOSN
 40301 DST 03 2166- 2280 603FRNR 5004
 40331 FINAL OP 1H IFF 183 FFP 408 BHT 74F
 40501 DST 05 5138- 5160 006
 40531 FINAL OP 0H28M IFF 1671 FFP 2377 BHT 110F
 40701 DST 07 5464- 5494 452PSR 008
 40731 FINAL OP 1H IFF 1179 FFP 2644 BHT 118F

49 N 6 W 2 23 10002 0434778010896731 0434778410896631
 10010 013006639276 53300 8550064 120404TSLP 452PSR 1530566
 10021 TWP N 6 RGE W 2 SEC 23 24WIND RIVER
 101 WYO FREMONT A 825 FSL 1150 FHL SW SH DO (29)
 102 SUNSET INTERNATIONAL I-C KIRK
 103 6762 KB 6753 GR HAVERICK SPRINGS
 104 6761 ES 6753 GR P LSE NO 1127 API 49-013- 06639 00
 105 SPUD 12/20/1964 COMP 04/22/1965 ROTARY DUOIL
 107 DTD 1530 FM/TO 404TSLP
 20102 452PSR PERF W/ 4/FT 1192- 1198 GROSS 018
 20202 404TSLP PERF W/ 4/FT 1401- 1426 GROSS 019
 40101 DST 01 514- 576 553CRTS2 545 5008
 40131 FINAL OP 1H01M IFF 19 FFP 153 BHT 68F
 40201 DST 02 1372- 1408 404TSLP 5012
 40231 FINAL OP 1H30M IFF 32 FFP 181
 40301 DST 03 1437- 1460 404TSLP 5013
 40331 FINAL OP 2H37M IFF 23 FFP 61
 40401 DST 04 1450- 1483 404TSLP 1466 5014
 40431 FINAL OP 1H IFF 58 FFP 424 BHT 76F
 50102 404TSLP PERF W/ 4/FT 1401- 1426 GROSS 016
 50202 452PSR PERF W/ 4/FT 1192- 1198 GROSS 017

49 N 6 W 2 36 10002 0434563110894284 0434564910894007
 10010 013 06983276 9999951 110404TSLP 452PSR 1623267
 10021 TWP N 6 RGE W 2 SEC 36 24WIND RIVER
 101 WYO FREMONT A 1640 FHL 2310 FEL SW NE WF WFD (30)
 102 BAGDAD-04-BURKS&BURNS A-1-X TRIBAL
 103 6502 KB 6496 GR WILLOCAT
 104 6505 ES 6497 GR P LSE NO 8460 API 49-013- 06983 00
 105 SPUD 11/02/1966 COMP 01/25/1967 ROTARY OIL
 107 DTD 1623 LTD 1614 PB 1495 FM/TO 404TSLP
 20102 452PSR PERF W/ 4/FT 1334- 1344 008
 40101 DST 01 1327- 1345 452PSR 1336 5003
 40131 FINAL OP 1H IFF 24 FFP 28 BHT 85F
 50102 452PSR PERF W/ 4/FT 1534- 1540 005
 50202 452PSR PERF W/ 4/FT 1334- 1344 006
 50302 452PSR PERF 1334- 1344 007

49 N 6 W 6 11 10002 0435131110943095 0435134910943256
 10010 013 20563276 4210750 910404TSLP 7281J75

76.9°C/km

38.5°C/km

54.6°C/km

SUB FILE GEOTHERMAL LISTING

06/08/78

PETROLEUM INFORMATION, CORP

PAGE 966

SUB FILE GEOTHERMAL LISTING

49 N 6 W 6 11 10021 TWP N 6 RGE W 6 SEC 11 24WIND RIVER
 101 WYO FREMONT A 2365 FHL 1136 FEL SW SE NE WF WF
 102 JUNIPER PET 42-11 TRIBAL SHOSHONE
 103 6891 KB 6878 GR WILLOCAT
 104 API 49 013 20563 00
 105 SPUD 08/20/1975 COMP 10/19/1975 ROTARY D&A-G
 107 DTD 7281 FM/TO 404TSLP
 40101 DST 01 6805- 6846 452PSR 002
 40131 FINAL OP 1H IFF 16 FFP 16 BHT 140F
 40201 DST 02 6999- 7066 404TSLP 003
 40231 FINAL OP 1H30M IFF 38 FFP 94 BHT 141F
 40301 DST 03 STRD 7104- 7146 404TSLP 004

8948
6265
D
4 00
A-G
MD
S003
004

96
1947
HSD
18 00
15-40
15N
008
15002

S003
4 004
S005
S006

60321
30478
06
96 00
RS

06/08/78

PETROLEUM INFORMATION CORP

PAGE 966

SUB FILE GEOTHERMAL LISTING

49 N 6 W 6 11 10021 TWP N 6 RGE W 6 SEC 11 244ND RIVER
101 WYO FREMONT A 2365 FNL 1136 FEL SH SE NE WF
102 JUNIPER PET 42-11 TRIBAL SPOSHONE
103 6891 KB 6878 GR WILDCAT
104 API 49 013 20563 00
105 SPUD 08/20/1975 COMP 10/19/1975 ROTARY D&A-0
107 DTD 7281 FM/TO 404TSLP
40101 DST 01 6805- 6846 452PSR 002
40131 FINAL OP 1H IFF 16 FFP 16 BHT 140F
40201 DST 02 6999- 7066 404TSLP 003
40231 FINAL OP 1H30M IFF 38 FFP 95 BHT 141F
40301 DST 03 STRD 7104- 7146 404TSLP 004
40331 FINAL OP 1H30M IFF 747 FFP 199? BHT 140F
40401 DST 04 7026- 7051 404TSLP S005
40431 FINAL OP 2H30M IFF 9 FFP 59 BHT 140F

31

49 N 7 W 3 34 10002 0435375710610909 0435383310910997
10010 013 20339276 1371550 900404TSLP 2958771
10021 TWP N 7 RGE W 3 SEC 34 066TH PRINCIPAL
101 WYO FREMONT A 1956 FSL 463 FNL SH NH SW WF
102 CHAMPAIN PETROLEUM 1 13-34 TRIBAL
103 7200 KB 7191 GR WILDCAT
104 7193 DF 7183 GR P LSE NO API 49-013- 20339-00
105 SPUD 06/27/1971 COMP 07/08/1971 ROTARY D&A
107 DTD 2955 LTD 2958 FM/TO 404TSLP
40101 DST 01 1800- 1867 503CGT 1834 002
40131 FINAL OP 0H30M IFF 0 FFP 0 BHT 85F
40201 DST 02 2400- 2435 501DND 003
40231 FINAL OP 0H08M IFF 0 FFP 0 BHT 85F
40301 DST 03 2480- 2518 452PSR 004
40331 FINAL OP 1H IFF 18 FFP 329 BHT 85F GOOD BLOW

32

39.8° E 1 km

49 N 12 W 91 6 10002 0410353910767111 0410341810767055
10010 007 20128262 5110 9999960 901604LWIS 4850272
10021 TWP N 12 RGE W 91 SEC 6 066TH PRINCIPAL
101 WYO CARBON A 660 FSL 660 FEL C SE SE D
102 LUFF RIVER D 1 VERNON
103 6240 KB 6229 GR BAGGS SOUTH
104 6242 DF 6234 GR P API 49-007- 20128 00
105 SPUD 11/28/1971 COMP 12/22/1971 ROTARY D&A-G
107 DTD 4850 LTD 4845 FM/TO 604LWIS
40101 DST 01 4602- 4667 604LWIS S002
40110 GAS TS IN 01M AT 200 MCFD
40111 GAS TS IN 05M AT 121 MCFD
40112 GAS TS IN 15M AT 38 MCFD /37.6/
40113 GAS TS IN 25M AT 53 MCFD /53.2/
40114 GAS TS IN 35M AT 55 MCFD /54.7/
40115 GAS TS IN 45M AT 50 MCFD /50.2/
40116 GAS TS IN 55M AT 46 MCFD /45.5/
40131 FINAL OP 1H IFF 101 FFP 114 BHT 108F
40201 DST 02 4586- 4850 604LWIS S003

33

77303
30473
WF
FEEL
89-00
19-00
05N

06/08/78

PETROLEUM INFORMATION CORP

PAGE 967

SUB FILE GEOTHERMAL LISTING

49 N 12 W 91 6 40210 GAS TS IN 01M AT 156 MCFD /90 SEC/
40231 FINAL OP 0H45M IFF 255 FFP 270 BHT 108F
49 N 12 W 91 7 10002 0410239410767599 0410230510767546
10010 007 20041262 92970 9999965 104604LWIS 604LWIS 4522K68
10021 TWP N 12 RGE W 91 SEC 7 066TH PRINCIPAL
101 WYO CARBON A 1790 FSL 1980 FEL NW SE D 06
102 RIRBY ROYALTIES INC 1-C RUTH SWEZEY
103 6306 KB WEST SIDE CANAL
104 6298 ES 6289 GR P API 49-007- 20041 00
105 SPUD 06/18/1968 COMP 08/12/1968 ROTARY 4 GAS
107 DTD 4522 FM/TO 604LWIS
111 CSG 7 a 4520 04
20102 604LWIS PERF 4416- 4444 GROSS 005
20202 604LWIS PERF 3980- 3996 006

06/08/78

PETROLEUM INFORMATION CORP

PAGE 967

SUB FILE GEOTHERMAL LISTING

49 N 12 W 91 6 40210 GAS TS IN 01M AT 156 MCFD /90 SEC/
40231 FINAL OP OH45M IFF 255 FFP 270 BMT 108F

49 N 12 W 91 7 10002 0410239410767599 0410230510767546
10010 007 20041262 92970 9999965 104604LWIS 604LWIS 4522F68
10021 TWP N 12 RGE W 91 SEC 7 066TH PRINCIPAL
101 WYO CARBON A 1790 FSL 1980 FEL SW NE 04
102 KIRBY ROYALTIES INC 1-C RUTH SWEZEY
103 6306 KB WEST SIDE CANAL
104 6298 ES 6289 GR P API 49-007- 20041 00
105 SPUD 06/18/1968 COMP 08/12/1968 ROTARY 4 GAS
107 DTD 4522 FM/TD 604LWIS
111 CSG 7 @ 4520 04
20102 604LWIS PERF 4416- 4444 GROSS 005
20202 604LWIS PERF 3980- 3996 006
20302 604LNCE PERF 2866- 2876 006
20402 604LWIS PERF 1224- 1255 GROSS 008
40101 DST 01 1003- 1123 651FRUN 1063 5002
40131 FINAL OP 1115M IFF 471 FFP 499 BMT 102F

49 N 12 W 91 11 10002 0410284310759937 0410266210759850
10010 007 20210262 1652050 901604MVRD 6300375
10021 TWP N 12 RGE W 91 SEC 11 066TH PRINCIPAL
101 WYO CARBON A 1830 FNL 1771 FEL SW NE WF WF
102 CONSOLIDATED O&G 1 SACENAN
103 6313 KB 6302 GR WILDCAT
104 6479 DF 6471 GR P API 49 007 20210 00
105 SPUD 11/26/1974 COMP 12/17/1974 ROTARY D&R-G
107 DTD 6300 FM/TD 604MVRD
40101 DST 01 2428- 2440 604LNCE 5002
40110 GAS TS IN 10M /NOT GAUGED/
40131 FINAL OP OH40M IFF 396 FFP 972 BMT 74F
40201 DST 02 5810- 5901 604MVRD 5003
40210 GAS TS IN 3M TSTM 5856
40231 FINAL OP OH30M IFF 271 FFP 244 BMT 176F
40301 DST 03 5895- 6000 604MVRD 5948 5004
40331 FINAL OP 1M IFF 211 FFP 241 BMT 176F

49 N 12 W 91 13 10002 0410166310758532 0410166710758452
10010 007 20124262 2512050 901604PIRR 3930971
10021 TWP N 12 RGE W 91 SEC 13 066TH PRINCIPAL
101 WYO CARBON A 660 FNL 1980 FEL C NE NW WF WF
102 EASON OIL 1 M E RUSSELL
103 6478 KB WILDCAT
104 6479 DF 6471 GR P API 49-007- 20124 00
105 SPUD 08/30/1971 COMP 09/11/1971 ROTARY D&R-G
107 DTD 3930 LTD 3920 FM/TD 604PIRR
40101 DST 01 1458- 1492 651FRUN 1475 5002
40131 IFF 44 FFP 185 BMT 88F
40201 DST 02 3135- 3164 604LNCE 3150 003
40231 FINAL OP 1M IFF 80 FFP 127 BMT 93F

○

34

△

97.7°C/Ann

35

40.8°C/Ann
40.1°C/Ann

36

53.1°C/Ann

△

△

06/08/78

PETROLEUM INFORMATION CORP

PAGE 968

SUB FILE GEOTHERMAL LISTING

49 N 12 W 91 13 40301 DST 03 3353- 3386 604LNCE 004
40331 FINAL OP 1M IFF 28 FFP 50
40401 DST 04 3555- 3650 604LWIS 005
40431 FINAL OP 1M IFF 836 FFP 1498

49 N 12 W 91 17 10002 0410131710765920 0410123710765797
10010 007005011262 92970 4532015 102604LWIS 604LWIS 4000265
10021 TWP N 12 RGE W 91 SEC 17 066TH PRINCIPAL
101 WYO CARBON A 2030 FNL 2515 FEL SW NE NW 40E
102 KIRBY ROYALTIES 3 UNIT
103 6420 KB 6407 GR WEST SIDE CANAL
104 6415 ES 6407 GR P LSE NO 7421 API 49-007- 05011 00
105 SPUD 11/05/1964 COMP 02/08/1965 ROTARY DUGAS
107 DTD 4000 LTD 3989 FM/TD 604LWIS
111 CSG 5 1/2 @ 3685 W/ 365 04
20102 604LWIS PERF W/ 4 FT 3556- 3559 008

06/08/78

P E T R O L E U M I N F O R M A T I O N , C O R P

PAGE 968

SUB FILE GEOTHERMAL LISTING

49 N 12 W 91 13 40301 DST 03 3353- 3386 604LNCE 1004
40331 FINAL OP 1M IFF 28 FFP 50
40401 DST 04 3555- 3650 604LWIS 005
40431 FINAL OP 1M IFF 836 FFP 1498

49 N 12 W 91 17 10002 0410131710765920 0410123710765797
10010 007005011262 92970 4532015 102604LWIS 604LWIS 4000265
10021 TWP N 12 RGE W 91 SEC 17 066TH PRINCIPAL
101 WYO CARBON A 2030 FNL 2515 FEL SW NE 40 WOE (37)
102 KIRBY ROYALTIES 3 UNIT
103 6420 KB 6407 GR WEST SIDE CANAL
104 6415 ES 6407 GR P LSE NO 7421 API 49-007- 06011 00
105 SPUD 11/06/1964 COMP 02/08/1965 ROTARY DIGAS
107 DTD 4000 LTD 3989 FM/TD 604LWIS
111 CSG 5 1/2 @ 3685 W/ 365 04
20102 604LWIS PERF W/ 4/FT 3556- 3569 008
20202 604LNCE PERF W/ 4/FT 3136- 3146 009
40101 DST 01 1929- 2006 651FRUN S003
40110 GAS TS IN 02M AT 1424 MCFD
40131 FINAL OP 0M30M IFF 911 FFP 917 BHT 80F
40201 DST 02 CSPK 3136- 3146 604LNCE S006
40210 GAS TS IN AT 1116 MCFD
40231 FINAL OP 2M IFF 276 FFP 354
50102 604LNCE PERF W/ 4/FT 3136- 3146 005
50202 604LWIS PERF W/ 4/FT 3556- 3559 007

49 N 12 W 91 17 10002 0410094310765176 0410085510765100
10010 007 06938262 92970 9999962 101 651FRUN 2250866
10021 TWP N 12 RGE W 91 SEC 17 066TH PRINCIPAL
101 WYO CARBON A 3300 FNL 660 FEL NE SE 20 DG (38)
102 KIRBY ROYALTIES 5 UNIT
103 6477 KB 6466 GR WEST SIDE CANAL
104 6477 ES 6469 GR P LSE NO 7421 API 49-007- 06938 00
105 SPUD 04/10/1966 COMP 05/01/1966 CABLE GAS
107 DTD 2250
20102 651FRUN PERF W/ 4/FT 2053- 2073 010
40101 DST 01 1303- 1326 651FRUN 1314 002
40131 50M IFF 184 FFP 592 BHT 79F
40201 DST 02 2044- 2061 651FRUN 2052 REVOUTS003
40210 GAS TS IN 2M AT 415 472 MCFD
40231 FINAL OP 1H30M IFF 79 FFP 106 BHT 83F
40305 HLT 01 2092- 2092 651FRUN S004
40331 20M
40405 HLT 02 2081- 2081 651FRUN S005
40431 5M
40505 HLT 03 2072- 2072 651FRUN S006
40531 10M
50102 651FRUN PERF W/ 4/FT 2053- 2073 008
50202 651FRUN PERF W/ 4/FT 2053- 2073 009

49 N 12 W 91 18 10002 0410064810768562 0410040910768516

47.2 °C/hm

06/08/78

P E T R O L E U M I N F O R M A T I O N , C O R P

PAGE 969

SUB FILE GEOTHERMAL LISTING

49 N 12 W 91 18 10010 007 06919262 92970 9999962 101604LWIS 651FRUN 4650466
10021 TWP N 12 RGE W 91 SEC 18 066TH PRINCIPAL
101 WYO CARBON A 731 FSL 527 FNL SW SW D DG
102 KIRBY ROYALTIES 7 UNIT
103 6282 KB 6272 GR WEST SIDE CANAL
104 6280 ES 6272 GR P LSE NO 7421 API 49-007- 06919 00
105 SPUD 03/16/1966 COMP 04/13/1966 ROTARY GAS
107 DTD 4650 PB 1170 FM/TD 604LWIS
20102 651FRUN PERF W/ 4/FT 1027- 1034 005
40101 DST 01 1023- 1046 651FRUN S002
40110 GAS TS IN AT 2578 MCFD 45 SECONDS-1 INCH CK
40131 FINAL OP 0M30M IFF 496 FFP 508 BHT 80F
40201 DST 02 3188- 3216 604LNCE 004
40231 FINAL OP 1M IFF 93 FFP 650 BHT 100F

49 N 12 W 91 18 10002 0410110010766951 0410097810766872
10010 007 06920262 92970 4532062 101651FRUN 651FRUN 2004566
10021 TWP N 12 RGE W 91 SEC 18 066TH PRINCIPAL

000
4N
002
003
004
8924
5268
LFD
3 OF
GT
6
002
003
004
007
008
009
8126
2J77
W0
L
1 00
A-G
LP
002
003
5004
1500
5006
0073
5277
WF
UNIT
1-00
A-G
FO
5003

06/08/78

PETROLEUM INFORMATION, CORP

PAGE 969

SUB FILE GEOTHERMAL LISTING

49 N 12 W 91 18 10010 007 06919262 92970 9999962 101604LWIS 651FRUN 4650466
10021 TWP N 12 RGE W 91 SEC 18 066TH PRINCIPAL
101 WYO CARBON A 731 FSL 527 FHL SW SH/D DG (39)
102 KIRBY ROYALTIES 7 UNIT
103 6282 KB 6272 GR WEST SIDE CANAL
104 6280 ES 6272 GR P LSE NO 7421 API 49-007- 06919 00
105 SPUD 03/16/1966 COMP 04/13/1966 ROTARY GAS
107 DTD 4650 PB 1170 FM/TO 604LWIS
20102 651FRUN PERF W/ 4/FT 1027- 1034 005
40101 DST 01 1023- 1046 651FRUN 1032 5002
40110 GAS TS IN 1M AT 2578 MCFD 45 SECONDS-1 INCH CK
40131 FINAL OP OHJOM IFF 496 FFP 508 BHT 80F
40201 DST 02 3188- 3216 604LNCE 3202 004
40231 FINAL OP 1H IFF 93 FFP 650 BHT 100F

61.7°C/hr

49 N 12 W 91 18 10002 007 06920262 92970 9999962 101604LWIS 651FRUN 4650466
10021 TWP N 12 RGE W 91 SEC 18 066TH PRINCIPAL
101 WYO CARBON A 2456 FSL 288 FEL NE SE/D DG (40)
102 KIRBY ROYALTIES 6 UNIT
103 6350 KB 6336 GR WEST SIDE CANAL
104 6344 ES 6336 GR P LSE NO 7421 API 49-007- 06920 00
105 SPUD 04/24/1966 COMP 05/08/1966 ROTARY GAS
107 DTD 2004 FM/TO 651FRUN
20102 651FRUN PERF W/ 4/FT 1854- 1870 008
40101 DST 01 1225- 1261 651FRUN 1243 5002
40110 GAS TS IN 12M AT 3.9 MCFD 1 INCH CK
40131 FINAL OP 1H IFF 61 FFP 286 BHT 75F
40201 DST 02 1845- 1872 651FRUN REVOUT5003
40210 GAS TS IN 1M AT 4039 MCFD 45 SECONDS-2 INCH CK
40231 FINAL OP 1H IFF 667 FFP 700 BHT 77F
50102 651FRUN PERF W/ 4/FT 1882- 1883 005
50202 651FRUN PERF W/ 4/FT 1850- 1851 006
50302 651FRUN PERF W/ 4/FT 1854- 1870 007

44.0°C/hr

49 N 12 W 91 18 10002 007 20042262 92970 9999962 103604LWIS 604LNCE 4502869
10021 TWP N 12 RGE W 91 SEC 18 066TH PRINCIPAL
101 WYO CARBON A 519 FSL 1856 FHL NW NE NW/D DG (41)
102 KIRBY PETRO 12 UNIT
103 6283 GR WEST SIDE CANAL
104 6293 ES 6283 GR P API 49-007- 20042 00
105 SPUD 04/15/1969 COMP 05/30/1969 ROTARY 3 GAS
107 DTD 4502 FM/TO 604LWIS
20102 604LNCE PERF W/ 4/FT 3006- 3020 013
20202 651FRUN PERF W/ 4/FT 1648- 1655 014
20302 604LWIS PERF 3902- 3956 GROSS 015
40101 DST 01 3903- 3953 604LWIS 3928 5003
40110 GAS TS IN 1M AT 6452 MCFD /MAX RATE/
40131 FINAL OP 1H IFF 780 FFP 1012 BHT 118F
40201 DST 02 4112- 4146 604LWIS 5004

06/08/78

PETROLEUM INFORMATION, CORP

PAGE 970

SUB FILE GEOTHERMAL LISTING

49 N 12 W 91 18 40210 GAS TS IN 2M AT 319 MCFD /2 1/2 MIN MAX RATE/
40231 FINAL OP 1H IFF 390 FFP 374 BHT 120F
40301 DST 03 4247- 4266 604LWIS MISRUN 005
40401 DST 04 4247- 4266 604LWIS 5006
40431 FINAL OP 1H IFF 180 FFP 182 BHT 120F
50102 604LWIS PERF 3870- 3871 008
50202 604LNCE PERF 3035- 3036 009
50302 604LNCE PERF 2945- 2946 010
50402 651FRUN PERF 1668- 1669 011
50502 651FRUN PERF 1612- 1613 012

49 N 12 W 92 1 10002 007 20136276 92970 6500562 101604LWIS 604LWIS 4625572
10021 TWP N 12 RGE W 92 SEC 1 066TH PRINCIPAL
101 WYO CARBON A 610 FSL 1980 FHL SE SW/D DG

06
73
77
F
IT

00
6
02

03

69
78

FD

00

09
02

03

106
107
108

127
175

IF

00
06

49 N 12 W 91 18 40210 GAS TS IN 2M AT 319 MCFD /2 1/2 MIN MAX RATE/
40231 FINAL OP 1HD1M IFF 390 FFP 374 BHT 120F
40301 DST O3 4247- 4266 604LWIS MISRUN 005
40401 DST O4 4247- 4266 604LWIS S006
40431 FINAL OP 1H IFF 180 FFP 182 BHT 120F
50102 604LWIS PERF 3870- 3871 008
50202 604LNCE PERF 3035- 3036 009
50302 604LNCE PERF 2945- 2946 010
50402 651FRUM PERF 1668- 1669 011
50502 651FRUM PERF 1612- 1613 012

49 N 12 W 92 1 10002 0410355610769955 0410342310769918
10010 007 20136276 92970 6500562 101604LWIS 604LWIS 4625572
10021 TWP N 12 RGE W 92 SEC 1 066TH BRN INC PAL
101 WYO CARBON A 610 FSL 1980 FWL SE SLD DG 42
102 AMOCO PRODUCTION 1 FORTY-FOUR RANCH
103 6228 KB 6212 GR WEST SIDE CANAL
104 6221 DF 6212 GR P API 49-007- 20136 00
105 SPUD 03/29/1972 COMP 05/17/1972 ROTARY GAS
107 DTD 4625 FM/TO 604LWIS
111 CSG 4 1/2 @ 4625 W/ 250 05
20102 604LWIS PERF W/ 2/FT 4332- 4508 GROSS 008
40101 DST O1 4499- 4511 604LWIS MISRUN 003
40201 DST O2 4330- 4364 604LWIS S004
40210 GAS TS IN 01M 4347
40211 GAS TS IN 10M AT 3000 MCFD
40212 GAS TS IN IMMED ON 2ND OP/
40213 GAS TS IN 45M AT 2750 MCFD
40231 FINAL OP 1H IFF 353 FFP 395 BHT 141F
50102 604LWIS PERF W/ 2/FT 4503- 4508 006
50202 604LWIS PERF W/ 2/FT 4332- 4364 GROSS 007

40.3 °C/hm

49 N 12 W 92 10 10002 0410215110772760 0410203510772663
10010 007 20265262 5110 9999960 901604MVRD 6610276
10021 TWP N 12 RGE W 92 SEC 10 066TH BRN INC PAL
101 WYO CARBON A 664 FSL 650 FEL NE SE SLD D 43
102 JOGRUSS-OIL 10-9 SOUTH-BAGGS UNIT
103 6412 KB 6400 GR BAGGS SOUTH
104 API 49 007 20265 00
105 SPUD 01/01/1975 COMP 12/22/1975 ROTARY DAB-G
107 DTD 6610 LTD 6597 FM/TO 604MVRD
40101 DST O1 6390- 6438 604MVRD MISRUNS003
40201 DST O2 6390- 6438 604MVRD S004
40231 FINAL OP 2H IFF 425 FFP 835 BHT 154F
40301 DST O3 STRD 3335- 3376 604LNCE 3356 MISRUN 005
40331 BHT 144F

53.8 °C/hm

49 N 12 W 92 18 10002 0410068310779544 0410038410779540
10010 007 20141191 5110 3720062 101604LWIS 604LWIS 5184872
10021 TWP N 12 RGE W 92 SEC 18 066TH BRN INC PAL
101 WYO CARBON A 665 FSL 1890 FWL NW SE SLD DG 44

02

67
77

00
1
00
6

02

03

49 N 12 W 92 18 102 HUBER J M CORP 18-1 CHRISTENSEN RANCH
103 6156 KB 6142 GR BAGGS SOUTH
104 6150 DF 6142 GR P LSE NO API 49-007- 20141-00
105 SPUD 05/24/1972 COMP 07/31/1972 ROTARY GAS
107 DTD 5184 PB 5073 FM/TO 604LWIS
111 CSG 4 1/2 @ 5133 07
20102 604LWIS W/ 1/FT 4812- 4847 GROSS 009
40101 DST O1 4810- 4822 604LWIS MISRUN 003
40201 DST O2 4810- 4822 604LWIS S004
40210 GAS TS IN 5M NOT GAUGED
40211 GAS TS IN 5M AT 4 MCFD
40212 GAS TS IN 30M AT 129 MCFD
40213 GAS TS IN 59M AT 51 MCFD
40231 FINAL OP 1H 1M IFF 15 FFP 23 BHT 123F
40301 DST O3 4838- 4868 604LWIS S005
40310 GAS TS IN 5M NOT GAUGED
40311 GAS TS IN 5M AT 169 MCFD

102
67
7
10
1
00
G
102
103
104
105
71
77
06
00
05
02
04
210
375
06
00
4
311

49 N 12 W 92 18 102 HUBER J M CORP 18-1 CHRISTENSEN RANCH
103 6156 KB 6142 GR BAGGS SOUTH
104 6150 DF 6142 GR P LSE NO API 49-007- 20141-00
105 SPUD 05/24/1972 COMP 07/31/1972 ROTARY GAS
107 DTD 8184 PB 5073 FM/TO 604LWIS
111 CSG 4 1/2 @ 5133 07
20102 604LWIS W/ 1/FT 4812- 4847 GROSS 009
40101 DST 01 4810- 4822 604LWIS MISRUN 003
40201 DST 02 4810- 4822 604LWIS S004
40210 GAS TS IN 5M NOT GAUGED
40211 GAS TS IN 9M AT 4 MCFD
40212 GAS TS IN 30M AT 129 MCFD
40213 GAS TS IN 59M AT 51 MCFD
40231 FINAL OP 1H 1M IFF 15 FFP 23 BHT 123F
40301 DST 03 4838- 4868 604LWIS S005
40310 GAS TS IN 5M NOT GAUGED
40311 GAS TS IN 2M AT 169 MCFD
40312 GAS TS IN 32M AT 68 MCFD
40313 GAS TS IN 1H 2M AT 59 MCFD
40314 GAS TS IN 1H22M AT 59 MCFD
40331 FINAL OP 1H30M IFF 43 FFP 24
40401 DST 04 5049- 5183 604LWIS S006
40410 GAS TS IN 3M NOT GAUGED
40411 GAS TS IN 3M AT 53 MCFD
40412 GAS TS IN 33M AT 7 MCFD
40413 GAS TS IN 1H AT 7 MCFD
40431 FINAL OP 1H IFF 18 FFP 20 BHT 133F
50102 604LWIS PERF W/ 1/FT 4812- 4847 GROSS 008

49 N 12 W 93 9 10002 0410237010787465 0410219810787477
10010 007 20280262 79800 7081432 101604ERCS 604LWIS 8002J77
10021 TWP N 12 RGE W 93 SEC 9 066TH PRINCIPAL
101 WYO CARBON A 1481 FSL 1173 FML SE NW SW 1/4 W00
102 RAINBOW RESOURCES 1-9 STATE OF WYOMING (45)
103 6102 KB 6086 GR SMITH RANCH
104 6095 DF 6086 P API 49 007 20280 00
105 SPUD 07/07/1976 COMP 11/30/1976 ROTARY GAS
107 DTD 8000 LTD 8002 PB 5639 FM/TO 604ERCS
111 CSG 5 1/2 @ 7993 W/ 565 09
20102 604LWIS PERF W/ 2/FT 5470- 5588 GROSS 010
40101 DST 01 2928- 2979 651FRUN S002
40131 FINAL OP 1H IFF 62 FFP 61 BHT 94F
40201 DST 02 4642- 4676 604LNCE S003
40231 FINAL OP 1H IFF 321 FFP 332 BHT 128F
40301 DST 03 5479- 5517 604LWIS S004
40310 GAS TS IN 06M AT 78 MCFD 37.6 MCFD
40311 GAS TS IN 15M AT 80 MCFD
40312 GAS TS IN 30M AT 83 MCFD 82.7 MCFD
40313 GAS TS IN 45M AT 84 MCFD 83.9 MCFD
40314 GAS TS IN 1H AT 81 MCFD 81.2 MCFD
40331 FINAL OP 1H IFF 89 FFP 121 BHT 123F

102
103
104
105

49 N 12 W 93 9 40401 DST 04 5921- 5951 604LWIS 005
40431 FINAL OP 1H IFF 41 FFP 41 BHT 148F
40501 DST 05 7203- 7278 604ALMD S006
40510 GAS TS IN 0H09M /NO GAUGE/
40511 GAS TS IN 25M AT 72 MCFD 71.8/
40512 GAS TS IN 50M AT 70 MCFD 70.3/
40531 FINAL OP 1H IFF 109 FFP 219
40601 DST 06 7374- 7405 604ALMD CUSH 310 WTR S007
40610 GAS TS IN 0H15M AT 9 MCFD 79.20/
40611 GAS TS IN 30M AT 7 MCFD 76.72/
40612 GAS TS IN 1H AT 3 MCFD 72.92/
40631 FINAL OP 1H IFF 243 FFP 304 BHT 174F

49 N 12 W 93 17 10002 0410137510788120 0410112810788155
10010 007 06985262 9663052 101652WSTC 652WSTC 1509767

5002
ING
5003
5004
5005

007
008
009

01

98850
98873

06
07

05-00
05
06

5002

5003

5004
5005

5006

56969
50670

06/08/78

PETROLEUM INFORMATION, CORP

PAGE 972

SUB FILE GEOTHERMAL LISTING

49 N 12 W 93 9 40401 DST 04 5921- 5951 604LWIS 005
 40431 FINAL OP 1H IFF 41 FFP 41 BHT 148F
 40501 DST 05 7203- 7278 604ALMD 5006
 40510 GAS TS IN OH09M /NO GAUGE/
 40511 GAS TS IN 25H AT 72 MCFD /71.8/
 40512 GAS TS IN 50M AT 70 MCFD /70.3/
 40531 FINAL OP 1H IFF 109 FFP 219
 40601 DST 06 7374- 7405 604ALMD CUSH 310 WTR 5007
 40610 GAS TS IN OH15M AT 9 MCFD /9.20/
 40611 GAS TS IN 30M AT 7 MCFD /6.72/
 40612 GAS TS IN 1H AT 3 MCFD /2.92/
 40631 FINAL OP 1H IFF 243 FFP 304 BHT 174F

49 N 12 W 93 17 10002 0410137510788120 0410112810788155
 10010 007 06985262 9663052 101652MSTC 652MSTC 1509767
 10021 TWP N 12 RGE W 97 SEC 17 066TH PRINCIPAL
 101 WYO CARBON A 2000 FSL 660 FEL SE NE WF WFD (46)
 102 WOLF EXPLORATION 1 BALTA
 103 6110 KB 6079 GR WILDCAT
 104 6108 ES 6098 GR P API 49-007- 06985 00
 105 SPUD 05/12/1967 COMP 06/16/1967 ROTARY GAS
 107 DTD 1509 LTD 1960 FM/TD 652MSTC
 20102 652MSTC PERF W/ 2/FT 1138- 1142 004
 40101 DST 01 1138- 1152 652MSTC 5002
 40110 GAS TS IN 01M 30 SECONDS
 40111 GAS TS IN 10M AT 2258 MCFD
 40112 GAS TS IN 20M AT 2380 MCFD
 40131 FINAL OP 1H IFF 389 FFP 518 BHT 48F

49 N 12 W 96 3 10002 0410365510818828 0410362510818484
 10010 037 06419262 6500550 911604MVRD 14277367
 10021 TWP N 12 RGE W 96 SEC 3 066TH PRINCIPAL
 101 WYO SHEETWTR A 860 FSL 660 FEL SE SE WF WF
 102 PAN AMERICAN PETROLEUM 1 CHEROKEE RIDGE 1
 103 7227 KB 7211 GR WILDCAT
 104 7225 DF 7211 GR P API 49-037- 06419 00
 105 SPUD 07/17/1966 COMP 12/13/1966 ROTARY D&A-OG
 107 DTD 14777 FM/TD 604MVRD
 40101 DST 01 3479- 3595 652TPTG 5002
 40131 FINAL OP OH30M IFF 1864 FFP 1148 BHT 110F
 40201 DST 02 4944- 4998 652TPTG 5003
 40210 GAS TS IN 32M AT TSTM
 40231 FINAL OP 1H IFF 396 FFP 1429 BHT 130F
 40301 DST 03 7102- 7160 651FRUM 5004
 40331 FINAL OP 1H02M IFF 121 FFP 134 BHT 163F
 40401 DST 04 7645- 7712 651FRUM 5005
 40431 FINAL OP OH55M IFF 134 FFP 249 BHT 166F
 40501 DST 05 8205- 8270 604LMCE 006
 40531 FINAL OP 1H IFF 57 FFP 82 BHT 183F
 40601 DST 06 11915-11994 604MVRD WTR 5011
 40610 GAS TS IN 40M AT TSTM

WF
5 00
8-00
5002
5003
5004

5516
5072

06/08/78

PETROLEUM INFORMATION, CORP

PAGE 973

SUB FILE GEOTHERMAL LISTING

49 N 12 W 96 3 40631 FINAL OP 1H IFF 1977 FFP 3509 BHT 258F
 40701 DST 07 12455-12516 604MVRD 5012
 40731 FINAL OP OH40M IFF 3117 FFP 5285 BHT 268F

49 N 12 W 96 10 10002 0410222510819789 0410224010819453
 10010 037 20445262 6500655 911651FRUM 5315677
 10021 TWP N 12 RGE W 96 SEC 10 066TH PRINCIPAL
 101 WYO SHEETWTR A 697 FSL 1922 FSL NW SE SW WF WF
 102 AMOCO PROD 1 USA-AMOCO-L
 103 6837 KB 6826 GR WILDCAT
 104 6836 DF 6826 GR P API 49 037 20445 00
 105 SPUD 06/14/1973 COMP 07/03/1973 ROTARY D&A-OG
 107 DTD 5315 FM/TD 651FRUM
 40101 DST 01 5012- 5061 651FRUM 5002
 40131 FINAL OP 1H IFF 184 FFP 173 BHT 1223F
 40201 DST 02 5177- 5206 651FRUM MISRUM 003

06/08/78

PETROLEUM INFORMATION CORP

PAGE 977

SUB FILE GEOTHERMAL LISTING

49 N 12 W 105 19 10021 TWP N 12 RGE W 105 SEC 19 066TH PRINCIPAL
 101 WYO SHEETHTR 1 ME SE WF WF
 102 MOUNTAIN FUEL SUPPLY 1 RICHARDS MTN UNIT
 103 6986 KB 6970 GR WILDCAT
 104 7084 ES 9474 GR P API 49-037- 06418 00
 105 SPUD 11/12/1966 COMP 02/21/1967 ROTARY D&A
 107 DTD 8685 7842- 7933 603FNR FM/TO 553MRN
 40101 DST 01 002
 40131 FINAL OP 0M30M IFF 97 FFP 97 BHT 128F

49 N 13 W 63 4 10002 0411285010444170 0411283010444260
 10010 021 20048130 4527750 911553MRN 8677869
 10021 TWP N 13 RGE W 63 SEC 4 066TH PRINCIPAL
 101 WYO LARAMIE A 660 FNL 660 FNL C NW NW WF WF (47)
 102 KING RESOURCES ETAL 1 GOERTZ
 103 5886 GR WILDCAT
 104 5594 ES 8587 GR P API 49-021- 20048 00
 105 SPUD 12/14/1968 COMP 03/24/1969 ROTARY D&A-0G
 107 DTD 8677 PB 8392 FM/TO 553MRN
 40101 DST 01 7962- 8080 603GRNR 5002
 40102 OVERLAPS 603CRLL
 40131 FINAL OP 1H IFF 102 FFP 144 BHT 195F
 40201 DST 02 8328- 8366 602HDDY 8347 S003
 40202 OVERLAPS 602MHRY
 40231 FINAL OP 1H IFF 52 FFP 192 BHT 215F
 50102 609CRCS PERF W/ 2/FT 8036- 8410 GROSS 005

49 N 13 W 66 33 10002 0410558210478631 0410562710478754
 10010 021 20174130 6500550 900602DKOTJ 10023877
 10021 TWP N 13 RGE W 66 SEC 33 066TH PRINCIPAL
 101 WYO LARAMIE A 660 FNL 660 FNL C NW NW WF WF (48)
 102 AMOCO PRO 1 CHARLES HAYS AMOCO-A
 103 6133 GR WILDCAT
 104 6139 DE 6133 GR P LSE NO API 49-021- 20174-00
 105 SPUD 05/21/1977 COMP 06/04/1977 ROTARY D&A
 107 DTD 10023 FM/TO 602DKOTJ
 40101 DST 01 9850-10023 603CDLL 002
 40102 OVERLAPS 602DKOTJ
 40131 IFF 925 FFP 925 BHT 204F

49 N 13 W 68 3 10002 0411177910498377 0411190110498388
 10010 021 20175130 8500 6500561 110602DKOTJ 9470977
 10021 TWP N 13 RGE W 68 SEC 3 066TH PRINCIPAL
 101 WYO LARAMIE A 660 FSL 660 FEL C SE SE D DO (49)
 102 AMOCO PRO 1 KING
 103 6612 KB 6600 GR BORIE
 104 6606 DE 6600 GR P LSE NO API 49-021- 20175-00
 105 SPUD 04/01/1977 COMP 08/31/1977 ROTARY OIL
 107 DTD 9470 PB 9406 FM/TO 602DKOTJ
 20102 602DKOTJ PERF W/ 2/FT 9270- 9358 GROSS 006
 40101 DST 01 9250- 9450 602DKOTJ 5002

37.1°C / Ann

06/08/78

PETROLEUM INFORMATION CORP

PAGE 978

SUB FILE GEOTHERMAL LISTING

49 N 13 W 68 3 40131 IFF 247 FFP 509 BHT 180F
 40201 DST 02 4740- 4820 003
 40231 IFF 1473 FFP 1473
 50102 602DKOTJ PERF 9338- 9358 005

49 N 13 W 91 31 10002 0410498210767593 0410485610767539
 10010 007 20050262 4532050 901604MVRD 6912068
 10021 TWP N 13 RGE W 91 SEC 31 066TH PRINCIPAL
 101 WYO CARBON A 610 FSL 1980.FEL SW SE WF WF
 102 KIRBY PETROLEUM 1 BAKER-GOVT
 103 6265 DE 6250 GR WILDCAT
 104 6259 ES 6250 GR P API 49-007- 20050 00
 105 SPUD 05/14/1968 COMP 06/13/1968 ROTARY D&A-G
 107 DTD 6912 PB 9406 FM/TO 604MVRD
 40101 DST 01 4236- 4260 604LW1S 5002
 40131 FINAL OP 28M IFF 16 FFP 44 BHT 105F

S002
003
BLOW
04929
25374
L DO
30-00
UGT
008
0
S001

NS004
S005
007
03759
90373
IL DO
HIT
347-00
HIL
ISSP
016
S002
S003
S004
01
C
01

010
011
012
013
014
015
04157
20073
L DO
DEPAL
32-00

49 N 13 W 68 3 40131 IFF 247 FFP 509 BHT 180F
40201 DST 02 4740- 4820 003
40231 IFF 1473 FFP 1473
50102 602DKOTJ PERF 9338- 9358 005
49 N 13 W 91 31 10002 0410498210767593 0410485610767539
10010 007 20050262 4532050 901604MVRD 6912068
10021 TWP N 13 RGE W 91 SEC 31 066TH PRINCIPAL
101 WYO CARBON A 610 FSL 1980 FEL SW SE WF WF (50)
102 KIRBY PETROLEUM 1 BAKER-DOOT
103 6265 DF 6250 GR WILDCAT
104 6259 ES 6250 GR P API 49-007- 20050 00
105 SPUD 05/14/1968 COMP 06/13/1968 ROTARY D&A-G
107 DTD 6912 FM/TO 604MVRD
40101 DST 01 4236- 4260 604LWIS S002
40131 FINAL OP 28M IFF 16 FFP 44 BHT 105F
40201 DST 02 5089- 5109 604LWIS S003
40210 GAS TS IN 12M AT 27 MCFD
40231 FINAL OP 11428M IFF 250 FFP 933 BHT 138F
40301 DST 03 6813- 6836 604MVRD S006
40310 GAS TS IN 0M12M AT 30 MCFD DECR TO 0 IN 15 MINS
40731 FINAL OP 00M45M IFF 81 FFP 137

49 N 13 W 94 2 10002 0411235810795135 0411219410794864
10010 037 20793262 99999 1124052 101604MVRD 604MVRD 13189477
10021 TWP N 13 RGE W 94 SEC 2 066TH PRINCIPAL
101 WYO SWEETWTR A 829 FSL 1232 FNL NE SW SE WF WFD
102 BROWN TOM INC 2-14 CEDAR BRAKE UNIT
103 6373 KB 6349 GR UNNAMED
104 6355 DF 6343 GR P LSE NO API 49-037- 20793-00
105 SPUD 04/15/1976 COMP 09/11/1976 ROTARY GAS
107 DTD 13159 PB 13094 FM/TO 604MVRD
20102 604MVRD PERF W/ 14/IT 12649-12699 GROSS 015
40101 DST 01 7435- 7510 659TRTR 002
40131 FINAL OP 1H IFF 180 FFP 228 BHT 160F
40201 DST 02 9066- 9156 659TRTR MISRUN 003
40301 DST 03 9076- 9156 659TRTR MISRUN 004
40401 DST 04 10001-10039 604LWIS S005
40431 FINAL OP 1H IFF 50 FFP 53 BHT 212F
40501 DST 05 10258-10314 604LWIS S006
40531 FINAL OP 1H IFF 216 FFP 2014 BHT 202F
40601 DST 06 10699-10725 604LWIS MISRUN 007
40701 DST 07 11730-12181 604MVRD S008
40731 FINAL OP 1H30M IFF 1745 FFP 1588 BHT 244F
40801 DST 08 12206-12312 604MVRD S009
40831 FINAL OP 2H IFF 1205 FFP 431 BHT 260F
40901 DST 09 12340-12571 604MVRD 010
40931 FINAL OP 2H30M IFF 1769 FFP 1486 BHT 274F
41001 DST 10 12656-12668 604MVRD S011
41031 FINAL OP 2H IFF 800 FFP 915 BHT 270F
41101 DST 11 12695-12759 604MVRD S012

49 N 13 W 94 2 41131 FINAL OP 0M17M IFF 1881 FFP 2396 BHT 274F
49 N 13 W 99 7 10002 0411201110859327 0411205510858948
10010 037005154262 68000 5766560 901604ALMD 5296265
10021 TWP N 13 RGE W 99 SEC 7 066TH PRINCIPAL
101 WYO SWEETWTR A 660 FNL 1980 FEL NW NE D D
102 MOUNTAIN FUEL SUPPLY 6 UNIT
103 7227 KB 7217 GR PIONEER
104 7234 DF 7225 GR P LSE NO 2129 API 49-037- 05154 00
105 SPUD 12/31/1964 COMP 01/21/1965 ROTARY D&A-G
107 DTD 5296 LTD 5290 FM/TO 604ALMD
40101 DST 01 5087- 5163 604ALMD S003
40110 GAS TS IN 4M AT 32.4 MCFD MAX GAUGE

06/08/78

PETROLEUM INFORMATION CORP

PAGE 980

SUB FILE GEOTHERMAL LISTING

49 N 13 W 100 12 107 DTD 14300 LTD 14289 PB 14109 FM/TO 603FRNP
 111 CSG 5 1/2 214149 W/ 800 06
 20102 6020KOT PERF JET W/ 2/FT 13758 13953 GROSS 008
 40101 DST 01 10045-10280 6038XTR S004
 40110 GAS 15 TN 17H AT 15 MCFD
 40131 FINAL OP 3H IFF 112 FFP 78 BHT 208F

49 N 13 W 118 19 10002 0410860211077230 0410848911077303
 10010 041 20029140 3432050 911351MDSN 9000J73
 10021 TWP N 13 RGE W 118 SEC 13 066TH PRINCIPAL
 101 WYO UINYA A 660 FSL 660 FWL C SH SH WF WF
 102 HELIS WILLIAM G ESTATE 19-1 EAST SULPHUR CREEK
 103 7592 KB 7580 GR WILDCAT
 104 7587 DF 7577 GR P LSE NO API 49-041- 20029-00
 105 SPUD 08/07/1973 COMP 10/16/1973 ROTARY D&A-OG
 107 DTD 9000 FM/TO 351MDSN
 40101 DST 01 6910- 6932 6010NDY 002
 40131 FINAL OP 1H IFF 16 FFP 25 BHT 205F
 40201 DST 02 6970- 7049 452PSPR S003
 40231 FINAL OP 1H IFF 70 FFP 70 BHT 206F
 40301 DST 03 7099- 7188 452PSPR S004
 40331 FINAL OP 04130M IFF 51 FFP 80 BHT 128F
 40401 DST 04 7533- 7553 419WEBR 005
 40431 FINAL OP 1H IFF 29 FFP 44 BHT 138F
 40501 DST 05 7670- 7720 419WEBR S006
 40531 FINAL OP 1H IFF 1217 FFP 3056 BHT 140F

49 N 14 W 62 29 10002 0411488610434458 0411493910434663
 10010 021 20165130 6500550 911602DKOTJ 8230777
 10021 TWP N 14 RGE W 62 SEC 29 066TH PRINCIPAL
 101 WYO LARAMIE A 1980 FSL 660 FWL C NH SH WF WF (51)
 102 AMOCO PROD 1 CHAMPLIN 282 AMOCO-A
 103 5457 KB 5447 GR WILDCAT
 104 5453 DF 5447 GR P LSE NO API 49-021- 20165-00
 105 SPUD 02/20/1977 COMP 07/14/1977 ROTARY D&A-OG
 107 DTD 8280 FM/TO 602DKOTJ
 40101 DST 01 8110- 8176 602DKOTJ S003
 40102 OVERLAPS 603CDL
 40131 FINAL OP 2408M BHT 150F
 50102 8130- 8158 GROSS 005
 50141 8280FT BHT 168F

49 N 14 W 63 14 10002 0411736510440281 0411750910440340
 10010 021 20118130 240550 900602SKCK 8450277
 10021 TWP N 14 RGE W 53 SEC 14 066TH PRINCIPAL
 101 WYO LARAMIE A 660 FSL 660 FWL C SH SH WF WF (52)
 102 ASPLAND OIL 1-14 MCDONNELL
 103 5555 GR WILDCAT
 104 API 49 021 20118 00
 105 SPUD 10/07/1974 COMP 10/13/1974 ROTARY D&A
 107 DTD 8450 LTD 8432 FM/TO 602SKCK

06/08/78

PETROLEUM INFORMATION CORP

PAGE 981

SUB FILE GEOTHERMAL LISTING

49 N 14 W 63 14 40101 DST 01 8260- 8432 602NDY 002
 40102 OVERLAPS 602SKCK
 40131 FINAL OP 1H IFF 66 FFP 92 BHT 195F

49 N 14 W 64 19 10002 0411633210459663 0411650610459846
 10010 021 20135226 6500550 911602NDY 9180K76
 10021 TWP N 14 RGE W 64 SEC 19 066TH PRINCIPAL
 101 WYO LARAMIE A 1980 FSL 620 FWL NH SH WF WF
 102 AMOCO PROD 1 CHAMPLIN 282 AMOCO-A
 103 5817 KB 5807 GR WILDCAT
 104 5876 DF 5870 GR P LSE NO API 49-021- 20135-00
 105 SPUD 06/11/1976 COMP 09/26/1976 ROTARY D&A-OG
 107 DTD 9180 FM/TO 602NDY
 40101 DST 01 8415- 8540 S002
 40131 FINAL OP 1H IFF 76 FFP 76 BHT 170F

06/08/78

F 12
PETROLEUM INFORMATION, CORP

PAGE 981

SUB FILE GEOTHERMAL LISTING

49 N 14 W 63 14 40101 DST 01 8260- 8432 602MDDY 002
40102 OVERLAPS 602SKCK
40131 FINAL OP 1H IFF 66 FFP 92 BHT 195F

49 N 14 W 64 19 10002 0411633210459663 0411650610469546
10010 021 20135226 6500550 911602MDDY 9180K76
10021 TWP N 14 RGE W 64 SEC 19 066TH PRINCIPAL
101 WYO (LARAMIE) A 1980 FSL 620 FWL (NW SW) WF (53)
102 AMOCO PROD 1 CHAMPLAIN 282 AMOCO-A
103 5817 KB 5807 GR WILDCAT
104 5876 DF 5870 GR P LSE NO API 49-021- 20135-00
105 SPUD 06/11/1976 COMP 09/26/1976 ROTARY D&A-06
107 DTD 9180 FM/TO 602MDDY
40101 DST 01 8415- 8640 5002
40131 FINAL OP 4H IFF 74 FFP 74 BHT 172F
40201 DST 02 8780- 8910 MISRUNS003
40231 FINAL OP 2H BHT 202F
50102 PERF JET W/ 2/FT 8965- 8993 GROSS 006
50150 WTR

49 N 14 W 76 31 10002 0411321710596487 0411314310596428
10010 001 05392148 9128050 200404TSLP 1626867
10021 TWP N 14 RGE W 76 SEC 31 066TH PRINCIPAL
101 WYO (ALBANY) A 350 FSL 2175 FEL (SW SE) WF (54)
102 UNION PACIFIC R R 34-31 U P
103 7543 KB 7537 GR WILDCAT
104 7538 ES 7533 GR P API 49-001- 05397 00
105 SPUD 07/28/1967 COMP 08/10/1967 ROTARY D&A
107 DTD 1626 LTD 1625 FM/TO 404TSLP
40101 DST 01 1354- 1626 404TSLP 002
40110 WTR TS IN 05M 1/2 INCH STREAM
40131 BHT 70F

49 N 14 W 89 27 10002 0411538510739603 0411525210739675
10010 007 20286262 8919150 900604MVRD 2895976
10021 TWP N 14 RGE W 89 SEC 27 066TH PRINCIPAL
101 WYO (CARBON) A 1520 FSL 1320 FWL (S2 N2 SW) WF (55)
102 TEXAS OIL & GAS 1 LOVELAND-SHEEP CO
103 7864 GR WILDCAT
104 7873 DF 7864 GR P LSE NO API 49-007- 20286-00
105 SPUD 07/20/1976 COMP 09/12/1976 ROTARY D&A
107 DTD 2895 FM/TO 604MVRD
111 CSG 4 1/2 @ 2137 W/ 100 04
40101 DST 01 1800- 1843 604CKCK 1822 003
40131 FINAL OP 1H IFF 205 FFP 335 BHT 130F
50102 604CKCK PERF W/ 1/FT 1782- 1797 005

49 N 14 W 90 7 10002 0411947110756947 0411949410756892
10010 007 20340262 8850 8919160 900604SNNN 5800977
10021 TWP N 14 RGE W 90 SEC 7 066TH PRINCIPAL
101 WYO (CARBON) A 1309 FSL 1141 FWL (NE SW) WF (56)

85.0°C / km

06/08/78

G 12
PETROLEUM INFORMATION, CORP

PAGE 982

SUB FILE GEOTHERMAL LISTING

49 N 14 W 90 7 102 TEXAS OIL & GAS 1 FEDERAL-L
103 6806 KB 6793 GR BROWNING
104 API 49 007 20340 00
105 SPUD 07/20/1977 COMP 08/14/1977 ROTARY D&A
107 DTD 5803 FM/TO 604SNNN
40101 DST 01 5130- 5243 604SNNN 002
40131 FINAL OP 1H IFF 221 FFP 367 BHT 82F
40201 DST 02 5620- 5665 604SNNN 003
40231 FINAL OP 1H IFF 309 FFP 365 BHT 86F
40301 DST 03 2290- 3344 604CKCK 004
40310 WTR TS IN OHSON /NO GAUGE/
40331 FINAL OP OH30M IFF 1421 FFP 1496 BHT 70F

UN 005
S006
S007
S008
009
S010
UN
S
013
S027
029
S031
S
S034
028
SS 030
SS 033
423484
748469
RL

49 N 14 W 90 7 102 TEXAS OIL & GAS 1 FEDERAL-L
103 6806 KB 6793 GR BROWNING
104 API 49 007 20340 00
105 SPUD 07/20/1977 COMP 08/14/1977 ROTARY D&A
107 DTD 5800 FM/TO 604SNHN
40101 DST 01 5190- 5243 604SNHN 002
40131 FINAL OP 1H 1FF 221 FFP 367 BHT 82F
40201 DST 02 5620- 5665 604SNHN 003
40231 FINAL OP 1H 1FF 309 FFP 365 BHT 86F
40301 DST 03 7290- 3344 604CKCK 004
40310 WTR TS IN OH30M /NO GAUGE/
40331 FINAL OP OH30M 1FF 1421 FFP 1496 BHT 70F
49 N 14 W 91 12 10002 0412012610758924 0412007310758924
10010 007 20023262 9131352 101503NGGT 604MRPS 9685268
10021 TWP N 14 RGE W 91 SEC 12 066TH PRINCIPAL
101 WYO CARBON A 1980 FNL 660 FUL SW NW WF WFD (57)
102 U S NATURAL GAS 12-12 FEDERAL
103 6890 KB 6874 GR WILDCAT
104 6891 DF 6877 GR P API 49-007- 20023 00
105 SPUD 08/22/1967 COMP 11/20/1967 ROTARY GAS
107 DTD 2685 LTD 8626 FM/TO 503NGGT
111 CSG 7 8736 W 410 06
20102 604MRPS PERF 5734- 5738
40101 DST 01 3164- 3199 604MVRD 3182 002
40131 FINAL OP 1H20M 1FF 70 FFP 108 BHT 111F
40201 DST 02 3519- 3541 604DPCK MISRUN 003
40301 DST 03 3520- 3555 604DPCK 3538 004
40331 FINAL OP OH30M 1FF 95 FFP 165 BHT 111F
50102 603FRNR PERF W/ 2/FT 8561- 8612 GROSS 007
50202 604MRPS PERF W/ 2/FT 5712- 5738 GROSS 008
50302 604MRPS PERF AJET W/ 4/FT 5734- 5738 GROSS 009
49 N 14 W 91 24 10002 0411758210758202 0411762010758126
10010 007 20201262 8850 6972010 901404TSLP 11652377
10021 TWP N 14 RGE W 91 SEC 24 066TH PRINCIPAL
101 WYO CARBON A 518 FNL 2082 FEL SW NW NE NO NO (58)
102 AMERICAN OILSAR PET 2 BROWNING FEDERAL
103 6912 KB 7030 GR BROWNING
104 6918 DF 6902 P API 49 007 20201 00
105 SPUD 09/15/1974 COMP 07/20/1975 ROTARY D&A-G
107 DTD 11652 FM/TO 404TSLP
40101 DST 01 8740- 8835 603FRNR 002
40131 FINAL OP 1H 1FF 95 FFP 95 BHT 190F
40201 DST 02 9482- 9575 602DKOT MISRUN 003
40231 FINAL OP OH30M 1FF 1746 FFP 1858
40301 DST 03 9430- 9575 602MDDY 9502 S004
40302 OVERLAPS 602DKOT 553MRSM
40310 GAS AT 66 MCFD
40331 FINAL OP 2H 1FF 723 FFP 923 BHT 232F
40401 DST 04 STRD 11430-11490 404TSLP MISRUNS005

37.8°C/hm

35.9°C/hm

IE
44 00
30-06
TOTJ
S003
33123
00477
WFO
M0009
31-0

49 N 14 W 91 24 40431 FINAL OP OH 5M 1FF 1519 FFP 1519 BHT 253F
40501 DST 05 STRD 11426-11448 404TSLP CUSH 3080 WTR S006
40510 GAS TS IN /NO GAUGE/
40531 FINAL OP 2H 1FF 1262 FFP 1409 BHT 250F
49 N 14 W 92 36 10002 0411386610770205 0411376310770073
10010 007 20311262 7990550 901604MVRD 8575277
10021 TWP N 14 RGE W 92 SEC 36 066TH PRINCIPAL
101 WYO CARBON A 1567 FSL 1567 FUL SW NE SW WF WF
102 SKELLY OIL 1 STRECKFUS DRAH UNIT
103 6557 KB 6544 GR WILDCAT
104 6502 DF 6492 GR P LSE NO API 49-007- 20311-00
105 SPUD 12/17/1973 COMP 01/14/1974 ROTARY

00
-06
TJ
003

123
477
JFO
COR

-00
TJ
028
004

006
007
008
009

010
011
012
013
014

015
016
017
018
019

020
021
022
023
024

025
026
027
994
477

00
JA

-00
TJ

49 N 14 W 91 24 40431 FINAL OP 0H 5M IFF 1519 FFP 1519 BHT 253F
40501 DST 05 STRD 11426-11448 404TSLP CUSH 3080 WTR S006
40510 GAS TS IN /NO GAUGE/
40531 FINAL OP 2H IFF 1262 FFP 1409 BHT 250F

49 N 14 W 92 36 10002 0411386610770205 0411376310770073
10010 007 20311262 7990550 901604MVRD 8575277
10021 TWP N 14 RGE W 92 SEC 36 066TH PRINCIPAL
101 WYO CARBON A 1567 FSL 1567 FNL SW NE SW WF WF
102 SKEL 04H 1 STRUCKS DRAW UNIT (59)
103 6557 KB 6544 GR WILDCAT
104 6502 DF 6492 GR P LSE NO API 49-007- 20311-00
105 SPUD 12/17/1976 COMP 01/31/1977 ROTARY D&A-G
107 DTD 8575 LTD 8565 FM/TO 604MVRD
40101 DST 01 7977- 8049 604MVRD S002
40102 OVERLAPS 604LWIS
40110 GAS TS IN 15M AT 29 MCFD
40111 GAS 2H AT 7 MCFD
40131 FINAL OP 2H IFF 57 FFP 88 BHT 186F
40201 DST 02 8140- 8210 604MVRD S003
40231 FINAL OP 2H IFF 77 FFP 99 BHT 190F

49 N 14 W 96 28 10002 0411580410820892 0411576910820669
10010 037 20947262 99999 9868552 101604MVRD 604MVRD 16250378
10021 TWP N 14 RGE W 96 SEC 28 066TH PRINCIPAL
101 WYO SHEETWTR A 2447 FNL 1316 FNL SW SE NE WF WFD
102 CIG EXPL 1-28 HAYSTACK UNIT
103 6554 KB 6534 GR UNNAMED
104 API 49 037 20947 00
105 SPUD 02/28/1977 COMP 02/15/1978 ROTARY GAS
107 DTD 16250 PB 16148 FM/TO 604MVRD
20102 604MVRD PERF W/ 1/FT 15457-16148 GROSS 009
40101 DST 01 10954-11040 604LNCE S002
40110 GAS TS IN 0H30M AT 12 MCFD
40111 GAS TS IN 0H50M AT 14 MCFD /14.2/
40131 FINAL OP 0H30M IFF 897 FFP 922 BHT 143F
40201 DST 02 12930-12993 604LWIS CUSH 5000 WTR S003
40231 FINAL OP 1H IFF 2649 FFP 2564 BHT 268F
50102 604MVRD PERF W/ 1/FT 15645-15696 GROSS 006
50202 604MVRD PERF W/ 1/FT 15935-16148 GROSS 007
50302 604MVRD PERF W/ 1/FT 15935-16148 GROSS 008

49 N 14 W 97 17 10002 0411907710833913 0411925310833727
10010 037 2064262 3790050 911652WSTC 8089475
10021 TWP N 14 RGE W 97 SEC 17 066TH PRINCIPAL
101 WYO SHEETWTR A 763 FNL 556 FNL SE NE NE WF WF
102 MUSKY OIL 1-17 FEDERAL
103 6936 GR WILDCAT
104 6941 DF 6932 GR P LSE NO API 49-037- 20666-00
105 SPUD 03/16/1975 COMP 04/24/1975 ROTARY D&A-OG
107 DTD 8089 FM/TO 652WSTC

003
067
077

00
00
000

00
003
007

49 N 14 W 97 17 40101 DST 01 3687- 3715 652GRRV S002
40131 FINAL OP 2H IFF 232 FFP 1111 BHT 154F

49 N 14 W 101 18 10002 0411976210883141 0411983310882767
10010 037 20724262 70300 5766530 901419HEBR 12900277
10021 TWP N 14 RGE W 101 SEC 18 066TH PRINCIPAL
101 WYO SHEETWTR A 735 FNL 733 FNL SE NW NW WD WD
102 MOUNTAIN FUEL SUPPLY 2 KENT RANCH UNIT 11
103 7094 KB 7071 GR POTTER MOUNTAIN
104 API 49 037 20724 00
105 SPUD 08/10/1975 COMP 11/30/1975 ROTARY D&A-G
107 DTD 12900 FM/TO 419HEBR
40101 DST 01 3386- 3419 604RKSP S002
40131 FINAL OP 2H IFF 19 FFP 19 BHT 102F
40201 DST 02 0262L 0474 LTD 0262L

S009
S010
025
026
027
028
6060
4J76
06
IT
8-06
S
CK
003
S003
S004
1534
7677
WF
16-00
A-G
SN
19
S002
1 003
S004
010
011

04/08/78

L 12
P E T R O L E U M I N F O R M A T I O N . C O R P

PAGE 987

SUB FILE GEOTHERMAL LISTING

49 N 14 W 119 8 40231 FINAL OP 1H IFF 92 FFP 109 BHT 74F
49 N 14 W 121 02 10002 0412142811104216 0412142811104216
10010 041 20057289 97755 6500582 101503NGGT 553CRK 8063 76
10021 TWP N 14 RGE W 121 SEC 02 066TH PRINCIPAL
101 WYO UINTRA A 632 FSL 833 FNL SE SW SW WF WFD
102 AMOCO PROD 1 AMOCO GULF HT UNIT
103 7113 KB 7098 GR YELLOW CREEK
104 7121 DF 7106 GR P LSE NO API 49-04-2 20067-0F
105 SPUD 02/20/1976 COMP 07/27/1976 ROTARY GAS
107 DTD 8063 LTD PB 6630 FM/TD 803NGGT
20102 553CRK PERF JET W/ 1/FT 6262 6452 GROSS 01C
40101 DST 01 7125- 7160 503NGGT CUSH 1020 WTR 002
40131 FINAL OP 1H IFF 888 FFP 2056 BHT 140F
40201 DST 02 STRD 6533- 6652 553CRK S003
40210 GAS TS IN 37M AT 51 MCFD
40211 GAS TS IN 42M AT 44 MCFD
40212 GAS TS IN 47M AT 36 MCFD
40213 GAS TS IN 52M AT 27 MCFD
40214 GAS TS IN 57M AT 23 MCFD
40215 GAS 1H AT 19 MCFD
40231 FINAL OP 1H
40301 DST 03 STRD 6274- 6428 553CRK CUSH 428 REVOUTS004
40310 GAS TS IN 5M AT 1249 MCFD
40311 GAS TS IN 10M AT 1749 MCFD
40312 GAS TS IN 15M AT 1873 MCFD
40331 FINAL OP 1H IFF 2468 FFP 2468
40401 DST 04 6711- 6736 553CRK 005
40431 FINAL OP 1H IFF 555 FFP 581 BHT 160F
50102 553CRK PERF JET W/ 1/FT 6726- 6736 007
50202 553CRK PERF JET W/ 1/FT 6262- 6452 GROSS 008
50302 553CRK PERF JET W/ 1/FT 6262- 6452 GROSS 009
50402 553CRK PERF JET W/ 1/FT 6262- 6452 GROSS 010
50502 553CRK PERF JET W/ 1/FT 6262- 6452 GROSS 011
50602 553CRK PERF JET W/ 1/FT 6262- 6452 GROSS 012
50702 553CRK PERF JET W/ 1/FT 6262- 6452 GROSS 013
50802 553CRK PERF JET W/ 1/FT 6262- 6452 GROSS 014

49 N 15 W 62 16 10002 0412731210432457 0412730210432629
10010 021 20067130 8120550 9006020KOT 8301671
10021 TWP N 15 RGE W 62 SEC 16 066TH PRINCIPAL
101 WYO LARAMIE A 660 FNL 660 FNL C NW NE WF WF (60)
102 SOHIO PETROLEUM 1 STATE
103 5539 KB 5530 GR WILDCAT
104 5539 DF 5532 GR P API 49-021- 20067 00
105 SPUD 10/28/1969 COMP 11/28/1969 ROTARY D&A
107 DTD 8301 FM/TD 6020KOT
40101 DST 01 8004- 8020 602MDDY 8012 002
40131 FINAL OP 1H IFF 27 FFP 157 BHT 218F
40201 DST 02 8068- 8097 602MDDY 8082 003
40231 FINAL OP 1H IFF 126 FFP 271 BHT 218F

39.4 °C / km
39.0 °C / km

005
S006
S007
010
011

06/08/78

M 12
P E T R O L E U M I N F O R M A T I O N . C O R P

PAGE 988

SUB FILE GEOTHERMAL LISTING

49 N 15 W 63 2 10002 0413004610439251 0413022610439483
10010 021 20194130 2149050 911602SKCK 8230778
10021 TWP N 15 RGE W 63 SEC 2 066TH PRINCIPAL
101 WYO LARAMIE A 660 FNL 1980 FEL C NW NE WF WF
102 DAVIS OIL 1 L A-FEE
103 5520 GR WILDCAT
104 API 49 021 20194 00
105 SPUD 02/08/1978 COMP 03/03/1978 ROTARY D&A-OG
107 DTD 8230 LTD 8229 FM/TD 602SKCK
40101 DST 01 8118- 8135 602MDDY S004
40131 FINAL OP 1H IFF 236 FFP 298 BHT 174F

49 N 15 W 63 3 10002 0412931610440619 0412940310440857

06/08/78

005
S006

49 N 15 W 63 2 10002 0413004610439251 0413022610439483
10010 021 20194130 2149050 911602SKCK 8230178
10021 TWP N 15 RGE W 63 SEC 2 066TH PRINCIPAL
101 HYO LARAMIE A 660 FNL 1980 FEL NH NE WF WF (61)
102 DAVIS OIL A-FEL
103 5520 GR WILDCAT
104 API 49 021 20194-00
105 SPUD 02/08/1978 COMP 03/03/1978 ROTARY D&A-OG
107 DTD 8230 LTD 8229 FM/TO 602SKCK
40101 DST 01 2118- 8175 602MODY S004
40131 FINAL OP 1H IFF 236 FFP 298 BHT 174F

S D10
S D11

49 N 15 W 63 3 10002 0412931610440619 0412940310440853
10010 021 20145130 6500550 911602DKOTJ 8212J77
10021 TWP N 15 RGE W 63 SEC 3 066TH PRINCIPAL
101 HYO LARAMIE A 1900 FSL 530 FEL NE NE SE WF WF (62)
102 AMOCO PROD 1 CHARALIN 283 AMOCCA
103 5620 KB WILDCAT
104 5614 DF 5608 GR P LSE NO API 49-021- 20145-00
105 SPUD 06/27/1976 COMP 07/19/1976 ROTARY D&A-OG
107 DTD 8212 FM/TO 602DKOTJ
40101 DST 01 8232- 8340 602DKOTJ S004
40131 FINAL OP 1H IFF 219 FFP 352 BHT 190F

637/
85K
IL
WF

129-00
1&A-6
KOT
S002

49 N 15 W 63 31 10002 0412159710446578 0412178910446657
10010 021 20129130 6500550 911602DKOTJ 8641J77
10021 TWP N 15 RGE W 63 SEC 31 066TH PRINCIPAL
101 HYO LARAMIE A 460 FSL 660 FEL SE SE WF WF (63)
102 AMOCO PROD 1 CHARALIN 283
103 5680 KB 5670 GR WILDCAT
104 5676 DF 5670 GR P LSE NO API 49-021- 20129-00
105 SPUD 03/24/1976 COMP 04/10/1976 ROTARY D&A-OG
107 DTD 8641 FM/TO 602DKOTJ
40101 DST 01 8102- 8171 503CDLL MISRUN 003
40201 DST 02 8102- 8171 603CDLL S004
40210 GAS TS IN QM08M /NO GAUGE/
40211 GAS TS IN AT 9 MCFD
40231 FINAL OP 1H IFF 1236 FFP 2556 BHT 192F
40301 DST 03 8102- 8263 603CDLL S005
40310 OIL TS IN 3H AT 355 BOPD /RVG/
40331 FINAL OP 4H IFF 1703 FFP 2140

S003
AHE

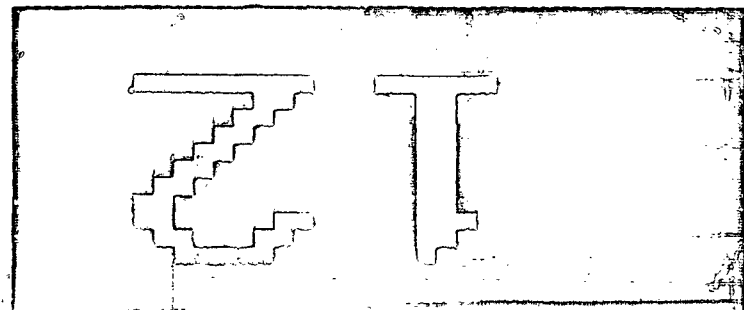
C
005

62764
340875
IL
WFD

205-00
3AS
STEL
04
C
SOL

49 N 15 W 67 19 10002 0412592810493940 0412599810494261
10010 021 20110226 6500550 910553MRSN 10746774
10021 TWP N 15 RGE W 67 SEC 19 066TH PRINCIPAL
101 HYO LARAMIE A 760 FNL 693 FNL NH NE WF WF (64)
102 AMOCO PRODUCTION 1 CHARALIN 283 AMOCCA
103 6490 KB WILDCAT
104 6488 DF 6482 GR P LSE NO API 49-021- 20110-00
105 SPUD 09/28/1973 COMP 10/24/1973 ROTARY D&A-0

RU	INDEX
A	49 N 12 W 99 20
B	49 N 12 W 105 19
C	49 N 13 W 68 3
D	49 N 13 W 94 2
E	49 N 13 W 100 12
F	49 N 14 W 63 14
G	49 N 14 W 90 7
H	49 N 14 W 91 24
I	49 N 14 W 97 17
J	49 N 14 W 102 14
K	49 N 14 W 109 36
L	49 N 14 W 119 8
M	49 N 15 W 63 2



06/08/78

PETROLEUM INFORMATION CORP

PAGE 989

SUB FILE GEOTHERMAL LISTING

49 N 15 W 67 19 107 DTD 10746 10425-10517 602DKOTJ FH/TO 553MRSN
 40101 DST 01 5005
 40102 OVERLAPS 553MRSN
 40131 FINAL OP 1H IFF 459 FFP 446 BHT 200F
 40201 DST 02 10632-10746 602DKOT 006
 40231 FINAL OP 2H IFF 164 FFP 1196

49 N 15 W 90 10 10002 0412913910751399 0412917910751431
 10010 007 20126276 9999950 901553MRSN 7274K71
 10021 THP N 15 RGE W 90 SEC 10 066TH PRINCIPAL
 101 WYO CARBON A 660 FNL 660 FNL NW NW WF (65)
 102 KISSINGER, R. ETAL 4-10 FEDERAL
 103 6880 KB 6868 GR WILDCAT
 104 6876 DF 6868 GR P API 49-007- 20126 00
 105 SPUD 10/12/1971 COMP 11/13/1971 ROTARY D&A-G
 107 DTD 7274 LTD 7267 FH/TO 553MRSN
 40101 DST 01 3340- 3394 603ANCS 5002
 40131 FINAL OP 1H IFF 53 FFP 58 BHT 106F
 40201 DST 02 7067- 7112 602MDDY 003
 40202 OVERLAPS 602SKCK
 40231 FINAL OP 2H IFF 503 FFP 1437 BHT 140F

49 N 15 W 93 13 10002 0412701910780898 0412689410780939
 10010 007 20297262 795010619312 101604MVRO 604MVRO 9750377
 10021 THP N 15 RGE W 93 SEC 13 066TH PRINCIPAL
 101 WYO CARBON A 1983 FSL 1976 FEL NE NW SE WO DG (66)
 102 MOSS WILDCAT PROPERTIES 7-13-15-93 BLUE GAP #1 UNIT
 103 6620 KB 6602 GR BLUE GAP
 104 6615 DF 6599 GR P LSE NO API 49-007- 20297-00
 105 SPUD 11/14/1976 COMP 01/21/1977 ROTARY GAS
 107 DTD 9750 PB 9661 FH/TO 604MVRO
 111 CSG 4 1/2 @ 9750 W/ 250 04
 20102 604MVRO PERF W/ 2/FT 9078- 9485 GROSS 006
 40101 DST 01 8780- 9750 604MVRO 5002
 40102 OVERLAPS 604LWIS
 40110 GAS TS IN AT 331 MCFD /MAX/
 40111 GAS TS IN AT 69 MCFD /DECR/
 40131 FINAL OP 1H IFF 849 FFP 710 BHT 195F
 50102 604MVRO PERF W/ 2/FT 9078- 9485 GROSS 005

49 N 15 W 94 18 10002 0412680610802968 0412672810802839
 10010 037 20191262 1383850 90164VLCNCE 9630670
 10021 THP N 15 RGE W 94 SEC 18 066TH PRINCIPAL
 101 WYO SHEETWTR A 625 FSL 586 FNL SW SW NW WF WF
 102 CHORNEY OIL A-1 BLOCK-A ROCK BLUFF
 103 6806 KB 6796 GR WILDCAT
 104 6806 DF 6796 GR P LSE NO API 49-037- 20191-00
 105 SPUD 05/15/1970 COMP 06/21/1970 ROTARY D&A-G
 107 DTD 9630 LTD 9630 FH/TO 604VLCNCE
 40101 DST 01 6861- 6935 651FRUN 5002
 40131 FINAL OP 1H IFF 1448 FFP 2071 BHT 162F

06/08/78

PETROLEUM INFORMATION CORP

PAGE 990

SUB FILE GEOTHERMAL LISTING

49 N 15 W 94 18 40201 DST 02 8540- 8595 651FRUN 003
 40231 FINAL OP 1H15M IFF 62 FFP 62 BHT 185F

49 N 15 W 97 36 10002 0412347910827863 0412335910827650
 10010 037 20752262 9999950 900652CDBF 3500J75
 10021 THP N 15 RGE W 97 SEC 36 066TH PRINCIPAL
 101 WYO SHEETWTR A 663 FNL 540 FNL SW NW NW WF WF
 102 MUSKY OIL OF DELAWARE 4-36 STATE
 103 6850 KB 6839 GR WILDCAT
 104 6848 DF 6839 GR P LSE NO API 49-037- 20752-00
 105 SPUD 10/12/1975 COMP 10/29/1975 ROTARY D&A-G
 107 DTD 3500 LTD 3493 FH/TO 652CDBF
 40101 DST 01 3260- 3323 652LNEY 004
 40131 FINAL OP 0445M IFF 1186 FFP 1209 BHT 114F

49 N 15 W 100 4 10002 0413085610666359 0413074110865959
 10010 037 20198262 2149050 901604EPCF 7950770

49 N 15 W 112 29

40231 FINAL OP 2H IFF 102 FFP 105 BHT 220F
 40301 DST 03 12756-12828 602MWPY MISRUN 006
 40302 OVERLAPS 602DKOT
 40401 DST 04 12775-12828 602MWPY 5006
 40402 OVERLAPS 602DKOT
 40410 GAS TS IN AT 26400 MCFD PRE-OP
 40411 GAS TS IN AT 26500 MCFD RE-OP
 40412 GAS TS IN 2H AT 26400 MCFD
 40431 FINAL OP 2H05M IFF 3243 FFP 2161
 40501 DST 05 12864-12883 602DKOT 5007
 40510 GAS TS IN AT 156 MCFD /FINAL GAUGE/
 40531 FINAL OP 2H02M IFF 364 FFP 649 BHT 236F
 40601 DST 06 12932-12978 602DKOT 5008
 40631 FINAL OP 2H58M IFF 1566 FFP 4325 BHT 252F
 40701 DST 07 14543-14590 503MGGT 009
 40731 FINAL OP 2H IFF 63 FFP 46 BHT 250F 5010
 40801 DST 08 14597-14643 503MGGT
 40831 FINAL OP 1M59M IFF 972 FFP 2069 BHT 265F
 40901 DST 09 16888-16915 452PSR MISRUN 011
 41001 DST 10 16857-16915 452PSR 5012
 41002 OVERLAPS 501MISO
 41031 FINAL OP 1H IFF 2106 FFP 2142 BHT 285F
 41101 DST 11 17332-17440 419WEBR 013
 41131 FINAL OP 1H IFF 2327 FFP 2346 BHT 284F
 41201 DST 12 18212-18294 402HRGN 5027
 41210 GAS TS IN 6H30M AT 652 MCFD /MAX RATE/
 41231 FINAL OP 7H27M IFF 2428 FFP 2900 BHT 285F
 41301 DST 13 CSPK 18552-18741 351MDSN 029
 41331 FINAL OP 1M52M IFF 8100 FFP 8286 BHT 334F
 41401 DST 14 CSPK 17210-18480 419WEBR 5031
 41402 OVERLAPS 402HRGN 351MDSN
 41410 GAS TS IN 1H15M TSTM
 41431 FINAL OP 20H IFF 354 FFP 768 BHT 294F
 41501 DST 15 CSPK 17210-18480 419WEBR 5032
 41502 OVERLAPS 402HRGN 351MDSN
 41510 GAS TS IN 30M TSTM
 41531 FINAL OP 71M IFF 280 FFP 1079 BHT 298F
 41601 DST 16 CSPK 18140-18480 402HRGN 5034
 41602 OVERLAPS 351MDSN
 41610 GAS TS IN 30M
 41611 GAS TS IN 20H AT 193 MCFD
 41631 FINAL OP 20H IFF 211 FFP 958 BHT 304F
 50102 351MDSN PERF 18620-18690 028
 50202 419WEBR PERF 17260-17550 GROSS 030
 50302 402HRGN PERF 18200-18380 GROSS 033

49 N 16 W 61 19

10002 0413424610423418 0413409910423484
 10010 021 20044130 30425 9999960 911602DKOTJ 7748469
 10021 TWP N 16 RGE W 61 SEC 19 066TH PRINCIPAL
 101 WYO LARAMIE A 1980 FNL 460 FEL SE 1/2 D (67)
 102 SOUTHERN GULF PROD 2 UPRR-PEWEE

49 N 16 W 61 19

103 5428 KB 5418 GR GOLDEN PRAIRIE
 104 5425 ES 5418 GR P API 49-021- 20044 00
 105 SPUD 12/03/1968 COMP 12/19/1968 ROTARY D&A-06
 107 DTD 2748 LTD 7735 FM/ID 602DKOTJ
 40101 DST 01 STRD 7676-7690 602DKOTJ 5003
 40131 FINAL OP 0H45M IFF 338 FFP 964 BHT 185F

49 N 16 W 62 17

10002 0413481710432866 0413482610433123
 10010 021 20131130 11040 6500551 110602DKOTJ602DKOTJ 8200477
 10021 TWP N 16 RGE W 62 SEC 17 066TH PRINCIPAL
 101 WYO LARAMIE A 660 FSL 660 FEL C SE 1/4 WFD
 102 AMOCO PROD 1 CHAMPLIN 301 AMOCOR
 103 5575 KB 5567 GR CHIVINGTON
 104 5573 DF 5567 GR P LSE NO API 49-021- 20131-00

06/08/78

PETROLEUM INFORMATION CORP

PAGE 996

SUB FILE GEOTHERMAL LISTING

49 N 16 W 61 19 103 5428 KB 5418 GR GOLDEN PRAIRIE
 104 5425 ES 5418 GR P API 49-021- 20044 00
 105 SPUD 12/03/1968 COMP 12/19/1968 ROTARY OIL
 107 DTD 7748 LTD 7735 FM/TD 602DKOTJ
 40101 DST G1 STRD 7676-7690 602DKOTJ 5003
 40131 FINAL OP 0445M IFF 338 FFP 964 BHT 185F

49 N 16 W 62 17 10002 0413481710432866 0413482610433121
 10010 021 20131130 11040 6500561 110602DKOTJ602DKOTJ 8200477
 10021 TWP N 16 RGE W 62 SEC 17 066TH PRINCIPAL
 101 WYO LARAMIE A 660 FSL 660 FEL C SE SW 1/4 WFD
 102 AMOCO PROD 1 CHAMPLIN 301 AMOCOR
 103 5575 KB 5567 GR CHIVINGTON
 104 5573 DF 5567 GR P LSE NO API 49-021- 20131-00
 105 SPUD 04/11/1976 COMP 02/16/1976 ROTARY OIL
 107 DTD 8200 PB 8146 FM/TD 602DKOTJ
 20102 602DKOTJ PERF 8046- 8104 GROSS 028
 40101 DST 01 8046- 8056 602DKOTJ 5004
 40131 FINAL OP 2405M IFF 699 FFP 1465 BHT 154F
 50102 602DKOTJ PERF 8080- 8104 GROSS 006
 50202 602DKOTJ PERF 8046- 8054 GROSS 007
 50302 602DKOTJ PERF 8046- 8104 GROSS 008
 50402 602DKOTJ PERF 8046- 8104 GROSS 009
 50502 602DKOTJ PERF 8046- 8104 GROSS 010
 50602 602DKOTJ PERF 8046- 8104 GROSS 011
 50702 602DKOTJ PERF 8046- 8104 GROSS 012
 50802 602DKOTJ PERF 8046- 8104 GROSS 013
 50902 602DKOTJ PERF 8046- 8104 GROSS 014
 51002 602DKOTJ PERF 8046- 8104 GROSS 015
 51102 602DKOTJ PERF 8046- 8104 GROSS 016
 51202 602DKOTJ PERF 8046- 8104 GROSS 017
 51302 602DKOTJ PERF 8046- 8104 GROSS 018
 51402 602DKOTJ PERF 8046- 8104 GROSS 019
 51502 602DKOTJ PERF 8046- 8104 GROSS 020
 51602 602DKOTJ PERF 8046- 8104 GROSS 021
 51702 602DKOTJ PERF 8046- 8104 GROSS 022
 51802 602DKOTJ PERF 8046- 8104 GROSS 023
 51902 602DKOTJ PERF 8046- 8104 GROSS 024
 52002 602DKOTJ PERF 8046- 8104 GROSS 025
 52102 602DKOTJ PERF 8046- 8104 GROSS 026
 52202 602DKOTJ PERF 8046- 8104 GROSS 027

49 N 16 W 62 17 10002 0413482510433897 0413482910433994
 10010 021 20154130 11040 6500561 110602DKOTJ602DKOTJ 8585477
 10021 TWP N 16 RGE W 62 SEC 17 066TH PRINCIPAL
 101 WYO LARAMIE A 690 FSL 1980 FEL C NW SE D DO
 102 AMOCO PROD 2 CHAMPLIN 301 AMOCOR
 103 5511 KB 5500 GR CHIVINGTON
 104 5521 DF 5515 GR P LSE NO API 49-021- 20154-00
 105 SPUD 11/23/1976 COMP 02/15/1977 ROTARY OIL
 107 DTD 8585 PB 8504 FM/TD 602DKOTJ

06/08/78

PETROLEUM INFORMATION CORP

PAGE 997

SUB FILE GEOTHERMAL LISTING

49 N 16 W 62 17 20102 602DKOTJ PERF JET W/ 2/FT 7980- 8006 GROSS 003
 20141 @ 8585FT BHT 164F

49 N 16 W 62 17 10002 0413516810433331 0413516010433567
 10010 021 20161130 11040 6500561 110602DKOTJ602DKOTJ 8240577
 10021 TWP N 16 RGE W 62 SEC 17 066TH PRINCIPAL
 101 WYO LARAMIE A 1980 FSL 1980 FEL C NW SE D DO
 102 AMOCO PROD 4 CHAMPLIN 301 AMOCOR
 103 5576 KB 5566 GR CHIVINGTON
 104 5572 DF 5566 GR P LSE NO API 49-021- 20161-00
 105 SPUD 02/10/1977 COMP 04/26/1977 ROTARY OIL
 107 DTD 8240 PB 8178 FM/TD 602DKOTJ
 20102 602DKOTJ PERF W/ 2/FT 8056- 8066 GROSS 003
 20141 @ 8240FT BHT 152F

49 N 16 W 62 20 10002 0413446210433416 0413446010433497

06/08/78

PETROLEUM INFORMATION CORP

PAGE 997

SUB FILE GEOTHERMAL LISTING

49 N 16 W 62 17 20102 602DKOTJ PERF JET W/ 2/FT 7980- 8006 GROSS 003
20141 8585FT BHT 164F

49 N 16 W 62 17 10002 0413516810433331 0413516010433567
10010 021 20161130 11040 6500561 110602DKOTJ602DKOTJ 8240577
10021 TWP N 16 RGE W 62 SEC 17 066TH PRINCIPAL
101 WYO LARAMIE A 1980 FSL 1980 FEL C NW SE D DO
102 AMOCO PROD 4 CHAMPLIN 301 AMOCO
103 5576 KB 5566 GR CHIVINGTON
104 5572 OF 5566 GR P LSE NO API 49-021- 20161-00
105 SPLD 02/10/1977 COMP 04/26/1977 ROTARY OIL
107 DTD 8240 PB 8178 FM/TD 602DKOTJ
20102 602DKOTJ PERF W/ 2/FT 8056- 8066 003
20141 8240FT BHT 152F

49 N 16 W 62 20 10002 0413446210433416 0413446010433497
10010 021 20136130 11040 3902611 110602DKOTJ602DKOTJ 8110776
10021 TWP N 16 RGE W 62 SEC 20 066TH PRINCIPAL
101 WYO LARAMIE A 660 FNL 1980 FEL C NW SE W DO
102 DUNCAN RAYMOND T ETAL 1 BASTIAN
103 5499 KB 5489 GR CHIVINGTON
104 5495 OF 5489 GR P LSE NO API 49-021- 20136-00
105 SPLD 05/19/1976 COMP 07/20/1976 ROTARY OIL
107 DTD 8110 LTO 8106 FM/TD 602DKOTJ
20102 602DKOTJ PERF 8004- 8022 GROSS 007
20141 8110FT BHT 150F
40101 DST 01 7940- 7970 602DKOTJ S005
40121 FINAL OP 1H IFF 1382 FFP 1945

49 N 16 W 62 20 10002 0413409410433886 0413406810433984
10010 021 20148130 11050 6500561 110602DKOTJ602DKOTJ 8130J76
10021 TWP N 16 RGE W 62 SEC 20 066TH PRINCIPAL
101 WYO LARAMIE A 1980 FNL 1980 FEL C NW SE D DO
102 AMOCO PROD 1 CURTIS MILLER
103 5500 KB 5490 GR CHIVINGTON
104 5516 OF 5510 GR P LSE NO API 49-021- 20148-00
105 SPLD 09/01/1976 COMP 11/01/1976 ROTARY OIL
107 DTD 8130 PB 8082 FM/TD 602DKOTJ
20102 602DKOTJ PERF 7962- 7974 003
20141 8130FT BHT 156F
20150 WTR

49 N 16 W 62 20 10002 0413369910433392 0413377810433527
10010 021 20151130 11040 9902660 900602SKCK 8125377
10021 TWP N 16 RGE W 62 SEC 20 066TH PRINCIPAL
101 WYO LARAMIE A 1980 FSL 2130 FEL C NW SE D DO
102 DUNCAN RAYMOND T 3 BASTIAN
103 5527 KB 5517 GR CHIVINGTON
104 5527 OF 5517 GR P LSE NO API 49 021 20151 00
105 SPLD 11/11/1976 COMP 11/22/1976 ROTARY OIL
107 DTD 8125 FM/TD 602SKCK

06/08/78

PETROLEUM INFORMATION CORP

PAGE 998

SUB FILE GEOTHERMAL LISTING

49 N 16 W 62 20 40101 DST 01 7971- 8125 602DKOTJ 002
40102 OVERLAPS 602SKCK
40131 FINAL OP 1H30M IFF 240 FFP 240 BHT 154F

49 N 16 W 62 20 10002 0413368810434387 041337910434528
10010 021 20155130 11040 9902661 110602DKOTJ602DKOTJ 8125377
10021 TWP N 16 RGE W 62 SEC 20 066TH PRINCIPAL
101 WYO LARAMIE A 1980 FSL 660 FNL C NW SE D DO
102 DUNCAN RAYMOND T 4 BASTIAN
103 5556 KB 5546 GR CHIVINGTON
104 5556 OF 5546 GR P LSE NO API 49 021 20155 00

49 N 16 W 62 20 40101 DST 01 7971- 8125 602DKOTJ 002
 40102 OVERLAPS 602SKCK
 40131 FINAL OP 1H30M IFF 240 FFP 240 BHT 154F

49 N 16 W 62 20 10002 0413368810434387 0413379310434528
 10010 021 20155130 11040 9902661 110602DKOTJ 602DKOTJ 8125377
 10021 TWP N 16 RGE W 62 SEC 20 066TH PRINCIPAL
 101 WYO (LARAMIE) A 1980 FSL 660 FHL (C NH SH) 00 (74)
 102 DUNCAN RAYMOND T 4 BASTIAN
 103 5556 KB 5546 GR CHIVINGTON
 104 5552 DF 5546 GR P LSE NO API 49-021- 20155-00
 105 SPLD 12/10/1976 COMP 03/01/1977 ROTARY OIL
 107 DTD 8125 LTD 8123 FM/TD 602DKOTJ
 20102 602DKOTJ PERF 8015- 8024 003
 20141 8125FT BHT 157F

49 N 16 W 64 23 10002 0413446410451723 0413472010451853
 10010 021 20130130 6500550 900602DKOTJ 8700577
 10021 TWP N 16 RGE W 64 SEC 23 066TH PRINCIPAL
 101 WYO (LARAMIE) A 860 FHL 660 FHL (C NH SH) WF (75)
 102 AMOCO PROD 1 CHAMPELAIN 300 AMOCOR
 103 5801 GR WILDCAT
 104 5807 DF 5801 P API 49 021 20130 00
 105 SPLD 04/24/1976 COMP 05/20/1976 ROTARY D&A
 107 DTD 8700 FM/TD 602DKOTJ
 40101 DST 01 8570- 8620 602DKOTJ 005
 40131 FINAL OP 1H30M IFF 197 FFP 228 BHT 188F

49 N 16 W 66 13 10002 0413516310472654 0413538110472642
 10010 021 20155 30 2149050 900409PSLV 11937377
 10021 TWP N 16 RGE W 66 SEC 13 066TH PRINCIPAL
 101 WYO (LARAMIE) A 1980 FSL 860 FHL (C NH SH) WF (76)
 102 DAVIS 011 1 BERRY
 103 6088 KB 6070 GR WILDCAT
 104 SPLD 02/02/1977 COMP 03/14/1977 ROTARY API 49 021 20155 00
 105 DTD 11937 LTD 11931 FM/TD 409PSLV
 40101 DST 01 9580- 9767 602MDDY MISRUN 004
 40102 OVERLAPS 602MDDY
 40131 BHT 186F

49 N 16 W 90 21 10002 0413485510753402 0413489610753391
 10010 007 20240262 214905 911603FRNR 7719377
 10021 TWP N 16 RGE W 90 SEC 21 066TH PRINCIPAL
 101 WYO (CARBON) A 660 FHL 661 FHL (C NH SH) WF (77)
 102 DAVIS 011 1 LABELLE FEDERAL
 103 7319 KB 7309 GR WILDCAT
 104 SPLD 07/21/1975 COMP 08/21/1975 ROTARY API 49 007 20240 00
 105 DTD 7719 FM/TD 603FRNR
 40101 DST 01 3102- 3281 60MSTEL 012

49 N 16 W 90 21 40102 OVERLAPS 60HCCPK
 40131 FINAL OP 1H IFF 139 FFP 195 BHT 95F
 40201 DST 02 4211- 4282 604SANN S013
 40231 FINAL OP 1H30M IFF 102 FFP 139 BHT 100F
 40301 DST 03 7445- 7500 603FRNR S014
 40331 FINAL OP 1H IFF 92 FFP 107 BHT 162F
 40401 DST 04 7520- 7634 603FRNR MISRUN 015
 40501 DST 05 7474- 7719 603FRNR S016
 40510 GAS TS IN 0410M AT 16 MCFD /15.7/
 40511 GAS TS IN 0420M AT 16 MCFD /15.7/

06/08/78

PETROLEUM INFORMATION CORP

PAGE 999

SUB FILE GEOTHERMAL LISTING

49 N 16 W 90 21 40102 OVERLAPS 604CCRK
 40131 FINAL OP 1H IFF 139 FFP 195 BHT 95F
 40201 DST 02 4211- 4282 604SNMN S013
 40231 FINAL OP 1H30M IFF 102 FFP 139 BHT 100F
 40301 DST 03 7446- 7500 603FRNA S014
 40331 FINAL OP 1H IFF 92 FFP 107 BHT 162F
 40401 DST 04 7520- 7634 603FRNR MISRUN 015
 40501 DST 05 7474- 7719 603FRNR S016
 40510 GAS TS IN 0M10M AT 16 MCFD /15.7/
 40511 GAS TS IN 0M20M AT 16 MCFD /15.7/
 40512 GAS TS IN 0M30M AT 14 MCFD /14.3/
 40513 GAS TS IN 0M40M AT 13 MCFD /12.7/
 40531 FINAL OP 1H IFF 246 FFP 370 BHT 180F
 50102 604SNMN PERF JET W/ 1/FT 4214- 4276 GROSS 018
 50202 603FRNR1 PERF BULLT W/ 1/FT 7448- 7591 GROSS 019

49 N 16 W 90 31 10002 0413198410756154 0413196310756219
 10010 007 20097262 15500 9026035 103351MDSN 404CHRK 12560371
 10021 TWP N 16 RGE W 90 SEC 31 U66TH PRINCIPAL
 101 WYO CARBON A 1000 FNL 1800 FEL SE NW NE 1/4 WDD
 102 TRUE OIL 31-31 DEEP CREEK UNIT
 103 7314 KB 7303 GR DEEP CREEK
 104 7340 DP 7330 GR P LSE NO API 49-007- 20097-00
 105 SPUD 06/30/1970 COMP 11/17/1970 ROTARY 3 GAS
 107 DTD 12560 FM/TD 351MDSN
 111 CSG 5 1/2 010174 W/ 150 24
 20102 404CHRK PERF W/ 2/FT 2232- 2270 GROSS 029
 20202 604DPCCK PERF W/ 2/FT 2400- 2426 030
 20302 602MODY PERF W/ 2/FT 8010- 8037 GROSS 031
 40101 DST 01 2197- 2328 404CHRK 2262 S002
 40110 GAS TS IN 04M AT 2863 MCFD
 40111 GAS TS IN 15M AT 3400 MCFD
 40112 GAS TS IN 30M AT 3490 MCFD
 40113 GAS TS IN 45M AT 3937 MCFD
 40114 GAS TS IN 1H AT 4027 MCFD
 40115 GAS TS IN 1M15M AT 4206 MCFD STABILIZED
 40131 FINAL OP 4H IFF 849 FFP 933 BHT 107F
 40201 DST 02 3182- 3360 604STEL 3271 S004
 40231 FINAL OP 2H IFF 31 FFP 65 BHT 96F
 40301 DST 03 4117- 4237 604STEL S005
 40310 GAS TS IN 0M12M AT 47 MCFD 47700 CFPD
 40311 GAS TS IN 1H 7M AT 4 MCFD 4020 CFPD
 40331 FINAL OP 3H IFF 25 FFP 31
 40401 DST 04 8008- 8042 602MODY S006
 40410 GAS TS IN 0M 2M PRE-OPEN
 40411 GAS TS IN AT 2684 MCFD RE-OPEN
 40431 FINAL OP 2H IFF 430 FFP 759
 40501 DST 05 8507- 8571 553SNDC 007
 40531 FINAL OP 0M30M IFF 20 FFP 20 BHT 170F
 40601 DST 06 9063- 9180 503SRMP S008
 40602 OVERLAPS 503CGTR

78

50

50.0 °C/min

06/08/78

PETROLEUM INFORMATION CORP

PAGE 1000

SUB FILE GEOTHERMAL LISTING

49 N 16 W 90 31 40610 GAS TS IN 2H25M TSTM
 40631 FINAL OP 3H IFF 1130 FFP 3843
 40701 DST 07 9994-10066 404TSLP S009
 40710 GAS TS IN 0M50M NO GAUGE
 40711 GAS TS IN 6 FT FLARE
 40731 FINAL OP 3H IFF 672 FFP 1123 BHT 220F
 40801 DST 08 10082-10191 404TSLP S010
 40831 FINAL OP 3H IFF 263 FFP 1342 BHT 222F
 50102 404TSLP PERF W/ 2/FT 10009-10031 025
 50202 404CHRK PERF W/ 2/FT 2232- 2270 GROSS 026
 50302 602MODY PERF W/ 2/FT 8010- 8037 GROSS 027
 50402 604DPCCK PERF W/ 2/FT 2400- 2426 028

49 N 16 W 90 31 10002 0413189610756077 0413189010756060
 10010 007 20298262 15500 755362 101604DPCCK 604CKCK 243476
 10021 TWP N 16 RGE W 90 SEC 31 U66TH PRINCIPAL

06/08/78

PAGE 1000

SUB FILE GEOTHERMAL LISTING

49 N 16 W 90 31
40610 GAS TS IN 2M25M TSTM
40631 FINAL OP 3H IFF 1130 FFP 3843
40701 DST 07 9994-10066 404TSLP S009
40710 GAS TS IN 0M50M NO GAUGE
40711 GAS TS IN 6 FT FLARE
40731 FINAL OP 3H IFF 672 FFP 1123 BHT 220F
40801 DST 08 10082-10191 404TSLP S010
40831 FINAL OP 7H IFF 263 FFP 1342 BHT 222F
50102 404TSLP PERF W/ 2/FT 10009-10031 025
50202 404CHRK PERF W/ 2/FT 2272-2270 GROSS 026
50302 602HDDY PERF W/ 2/FT 8010-8037 GROSS 027
50402 604DPCK PERF W/ 2/FT 2400-2426 028

49 N 16 W 90 31 10002 0413189610756077 0413189010756060
10010 007 20298262 15500 755362 101604DPCK 604CKCK 2434J76
10021 THP N 16 RGE W 90 SEC 31 066TH PRINCIPAL
101 WYO CARBON A 1106 FNL 1495 FEL (SE NW NE) 06 79
102 BENSON MONTIN B-31 BROWN S HILL UNIT
103 7335 GR DEEP CREEK
104 GR LSE NO API 49-007-20298-00
105 SPUD 09/23/1976 COMP 10/18/1976 ROTARY GAS
107 DTG 2434 FM/TO 604DPCK
20102 604CKCK OPENHOLE 2261-2429 003
20103 604DPCK OPENHOLE 2429-2434
40101 DST 01 8177-8585 604MVRD S003
40110 GAS TS IN AT 75 MCFD / DEC TO 45 MCFD/
40131 FINAL OP 1H IFF 4.2 FFP 555 BHT 148F
40201 DST 02 8611-9182 604MVRD S004
40210 GAS TS IN AT 159 MCFD / DEC TO 29 MCFD/
40231 FINAL OP 1H IFF 370 FFP 421 BHT 196F

49 N 16 W 91 3 10002 0413839010761614 0413846710761634
10010 007 20296262 2199050 901553MRSN 9077677
10021 THP N 16 RGE W 91 SEC 3 066TH PRINCIPAL 80
101 WYO CARBON C SE
102 DAVIS OIL 1 RUTTER FEDERAL
103 6853 KB 6836 GR WILDCAT
104 6851 OF 6833 GR P LSE NO API 49-007-20296-00
105 SPUD 08/18/1976 COMP 04/27/1977 ROTARY D&R-G
107 DTG 9073 LTD 9077 FM/TO 553MRSN
111 CSG 5 8950 W/ 110 09
40101 DST 01 3708-4023 604CCRK 3866 S002
40102 OVERLAPS 604STEL
40110 GAS TS IN 15M AT 3 MCFD / 3.37/
40131 FINAL OP 1H IFF 683 FFP 1018 BHT 120F
40201 DST 02 8190-8343 603FRNR MISRUN 003
40202 OVERLAPS 603NBRR
40301 DST 03 STRD 8132-8343 603FRNR S004
40302 OVERLAPS 603NBRR
40310 GAS TS IN 0M10M AT 19 MCFD
40331 FINAL OP 1H IFF 128 FFP 140 BHT 170F

35.4°C / km

06/08/78

PAGE 1001

SUB FILE GEOTHERMAL LISTING

49 N 16 W 91 3 40401 DST 04 8974-9042 6020KOT 005
40431 FINAL OP 0M30M IFF 2093 FFP 3604
40501 DST 05 STRD 8684-8780 602MHRV S006
40502 OVERLAPS 603FRNR3
40510 GAS TS IN 05M AT 119 MCFD
40511 GAS TS IN 20M AT 112 MCFD
40512 GAS TS IN 0M30M AT 130 MCFD
40531 FINAL OP 1H IFF 384 FFP 135
40601 DST 06 STRD 8260-8356 603FRNR S007
40610 GAS TS IN AT 3 MCFD / 2.5/
40611 GAS TS IN 0M05M AT 6 MCFD / 5.7/
40631 FINAL OP 0M30M IFF 226 FFP 255
50102 603FRNR2 PERF JET W/ 1/FT 8332-8357 GROSS 010

-G
R
002

404
777

4F
-A

-00

2
302

303

304

367
472

4F
EK

00
-G
4
302
303

495
178

4F

00

305

389
376

49 M 16 M 91 3 40401 DST OH 8974- 9042 602DKOT 005
40431 FINAL OP OH30M IFF 2093 FFP 3604
40501 DST OS STRD 8684- 8780 602MHRV S006
40502 OVERLAPS 603FRN33
40510 GAS TS IN OH5M AT 119 MCFD
40511 GAS TS IN 20M AT 112 MCFD
40512 GAS TS IN OH30M AT 100 MCFD
40531 FINAL OP 1H IFF 384 FFP 135
40601 DST O6 STRD 8260- 8356 603FRNR S007
40610 GAS TS IN AT 3 MCFD 2.5/
40611 GAS TS IN OH05M AT 6 MCFD 5.7/
40631 FINAL OP OH30M IFF 226 FFP 255
50102 603FRNR2 PERF JET W/ 1/FT 8332- 8357 GROSS O10
50202 603FRNR1 PERF 8263- 8277 GROSS O11

49 M 16 M 91 21 10002 OH17459110763714 OH12445210763761
10010 007 20029262 9131350 901602DKOT 8685K67
10021 TWP N-16 RGE W 91 SEC 21 066TH PRINCIPAL
101 WYO CARBON A 2180 FNL 1800 FEL SW NE 1/4 WF (S1)
102 U S NATURAL GAS CORP 32-21 FEDERAL
103 6705 KB 6689 GR WILDCAT
104 6703 OF 6689 GR P LSE NO API 49-007- 20029-00
105 SPLD 10/16/1967 COMP 11/26/1967 ROTARY D&A-G
107 DTD 8685 FM/TO 602DKOT
40101 DST G1 2677- 2695 604CKCK S002
40110 GAS TS IN OH 5M AT 41 MCFD
40131 FINAL OP 1H IFF 87 FFP 48 BMT 95F
40201 DST O2 2784- 2834 604OPCK S003
40210 GAS TS IN 15M FLARED 6 INCH FLAME
40211 FLD TS IN 40M 2809
40212 WTR TS IN 40M
40231 FINAL OP OH45M IFF 379 FFP 1092 BMT 100F
40301 DST O3 3263- 3308 604OPCK 004
40331 FINAL OP OH45M IFF 85 FFP 80 BMT 81F
40401 DST OH 8640- 8685 602DKOT 005
40431 FINAL OP 2H IFF 253 FFP 4186 BMT 175F

49 M 16 M 91 22 10002 OH13379810762823 OH13378410762764
10010 007 20205262 99999 2641052 101604STEL 604OPCK 2840875
10021 TWP N-16 RGE W 91 SEC 22 066TH PRINCIPAL
101 WYO CARBON A 660 FSL 659 FNL SW SW SW 1/4 WFD (S2)
102 EXETER-ORCG & EXPL ETAL 13-22 ASHLAND-FEDERAL
103 6659 KB 6648 GR UNGARRED
104 6657 OF 6648 GR P LSE NO API 49-007- 20205-00
105 SPLD 03/11/1975 COMP 07/21/1975 ROTARY GAS
107 DTD 2836 LTD 2840 PB 2804 FM/TO 604STEL
111 CSB 4 1/2 @ 2836 W/ 350 OH
20102 604OPCK PERF 2660- 2668 010
40101 DST O1 2662- 2678 604OPCK S003
40110 GAS TS IN AT 7550 MCFD IMMED /48/64 CK/
40131 FINAL OP 1H IFF 1244 BMT 94F

(S1)

△

△

○

○

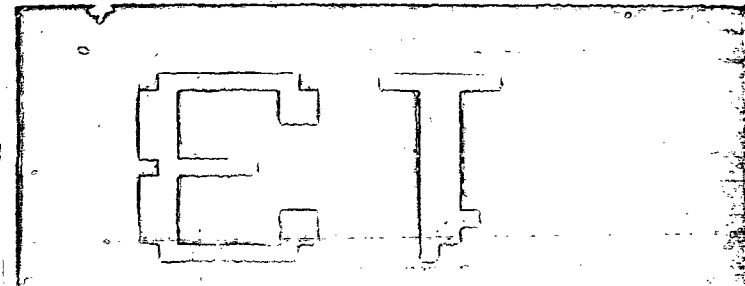
(S2)

△

35.7°C/hm

INDEX

15	8	57	19
15	8	99	18
15	8	102	15
15	8	103	18
15	8	110	17
15	8	112	19
16	8	61	19
16	8	62	17
16	8	63	19
16	8	64	19
16	8	65	19
16	8	66	19
16	8	67	19
16	8	68	19
16	8	69	19
16	8	70	19
16	8	71	19
16	8	72	19
16	8	73	19
16	8	74	19
16	8	75	19
16	8	76	19
16	8	77	19
16	8	78	19
16	8	79	19
16	8	80	19
16	8	81	19
16	8	82	19
16	8	83	19
16	8	84	19
16	8	85	19
16	8	86	19
16	8	87	19
16	8	88	19
16	8	89	19
16	8	90	19
16	8	91	19



WF
00
1-06
IN
004
1272
1574
WF
002
003
630
K68
0
00
-0
Y
003
324
468
00
00
008
009
010
002
004
005

106
124
16E
IF
00
102
103

06/08/78

PETROLEUM INFORMATION CORP

PAGE 1002

SUB FILE GEOTHERMAL LISTING

49 N 16 W 91 22 50102 604DPCK PERF W/ 4/FT 2718- 2724 005
50150 WTR
50202 604DPCK PERF W/ 4/FT 2718- 2724 006
50250 WTR
50302 604DPCK PERF W/ 4/FT 2718- 2724 007
50402 604DPCK PERF W/ 4/FT 2718- 2724 008
50502 604DPCK PERF W/ 4/FT 2718- 2724 009

49 N 16 W 91 22 10002 0413395310762871 0413381110762798
10010 007 20246262 15550 2641072 101559JRSC 603FRNR 8551977
10021 TWP N 16 RGE W 91 SEC 22 066TH PRINCIPAL
101 WYO CARBON A 860 FSL 659 FHL NH SW SW D WFD (83)
102 EXETER EXPL 13-22X ASHLAND FEDERAL
103 6665 KB 6650 GR DEEP GULCH
104 6659 OF 6650 P API 49 007 20246 00
105 SPUD 10/02/1975 COMP 09/12/1976 ROTARY GAS
107 OTD 8551 PB 8340 FM/TO 559JRSC
111 CSG 7 2 4501 W/ 400 W/ 06
20102 603FRNR PERF W/ 4/FT 7875- 7885 009
40101 DST 01 7765- 7883 603FRNR MISRUN 002
40102 OVERLAPS 603FRNR
40201 DST 02 8480- 8530 602DKOT 5003
40210 GAS TS IN 0415M AT 400 MCFD
40211 GAS TS IN 0405M AT 282 MCFD 8505
40212 GAS TS IN 0420M AT 478 MCFD
40231 FINAL OP 1H11M IFP 107 FFP 107 BHT 242F
40301 DST 03 STRD 8386- 8436 602MDDY MISRUNS004
40302 OVERLAPS 602MDDY 8411
40310 GAS TS IN 0410M AT 345 MCFD
40331 FINAL OP 2H IFP 1546 BHT 242F
50102 602DKOT PERF W/ 8/FT 8510- 8520 007
50202 602MDDY PERF W/ 8/FT 8430- 8440 008

49 N 16 W 91 22 10002 0413372910761937 0413372810761895
10010 007 20252262 13550 214906 6001602DKOT 8783476
10021 TWP N 16 RGE W 91 SEC 22 066TH PRINCIPAL
101 WYO CARBON A 660 FSL 1977 FEL SW SE D SUS (84)
102 DAVIS 01 1 DEEP GULCH UNIT
103 6691 KB 6676 GR COW CREEK
104 6685 OF 6676 GR P LSE NO API 49-007- 20252-00
105 SPUD 10/05/1975 COMP 04/27/1976 ROTARY SUS-G
107 OTD 8783 FM/TO 602DKOT
40101 DST 01 2761- 2786 604DPCK S002
40201 DST 02 3380- 3534 604CCRK S003
40231 FINAL OP 1H IFP 187 FFP 207 BHT 100F
40301 DST 03 8595- 8610 602MDDY MISRUN 004
40401 DST 04 8595- 8610 602MDDY MISRUN 005
40501 DST 05 8595- 8610 602MDDY 006
40531 FINAL OP 1H IFP 46 FFP 46
40601 DST 06 8676- 8730 602DKOT MISRUN 007
50102 603FRNR2 PERF 8013- 8040 GROSS 009

42.2°C/hm
42.7°C/hm

06/08/78

PETROLEUM INFORMATION CORP

PAGE 1003

SUB FILE GEOTHERMAL LISTING

49 N 16 W 91 22 50150 WTR
50202 603FRNR2 PERF 8013- 8040 GROSS 010
50250 WTR
50302 603FRNR2 PERF 8013- 8040 GROSS 011
50402 603FRNR2 PERF 8013- 8040 GROSS 012

49 N 16 W 91 22 10002 0413398410762854 0413396710762865
10010 007 20279262 15550 2641062 101503NGGT 604STEL 9100577
10021 TWP N 16 RGE W 91 SEC 22 066TH PRINCIPAL
101 WYO CARBON A 1260 FSL 600 FHL NH SW SW D DG
102 EXETER EXPL 13-22 NUGGET-ASHLAND-FED
103 6668 KB 6653 GR DEEP GULCH
104 6653 OF 6644 GR P LSE NO API 49-007- 20279-00
105 SPUD 06/20/1976 COMP 12/22/1976 ROTARY GAS
107 OTD 9100 PB 7611 FM/TO 507NGGT

SUB FILE GEOTHERMAL LISTING

5006

310789524
3600665
ICIPAL
IE WF WF

05106 00
D&R
651FRUN
002
003

3210784237
9469077
ICIPAL
IE T

SPRIND
20307 00
GAS
604MVPO
04
GROSS 005
S002

3210782756
9144177
ICIPAL
IE WF WFD

20222-00
GAS
604MVPO
GROSS 005
S002

S003

SUB FILE GEOTHERMAL LISTING

310794627
1060427
IPAL
WF OG

20759-00
GAS
604MVPO
GROSS 004

308520994
13769577
IPAL
WF WFD

06/08/78

PETROLEUM INFORMATION, CORP

PAGE 1003

SUB FILE GEOTHERMAL LISTING

49 N 16 W 91 22 50150 WTR
50202 603FRNR2 PERF 8013- 8040 GROSS 010
50250 WTR
50302 603FRNR2 PERF 8013- 8040 GROSS 011
50402 603FRNR2 PERF 8013- 8040 GROSS 012

49 N 16 W 91 22 10002 0413398410762854 0413396710762865
10010 007 20279262 15550 2641062 101503NGGT 604STEL 9100577
10021 TWP N 16 RGE W 91 SEC 22 066TH PRINCIPAL
101 WYO CARBON A 1260 FSL 600 FNL NH SW SH NO DG
102 EXETER EXPL 13-22 NUDDGET BASLAND-FED
103 6668 KB 6653 GR DEEP GULCH
104 6653 DF 6644 GR P LSE NO API 49-007- 20279-00
105 SPUD 06/20/1976 COMP 12/22/1976 ROTARY GAS
107 DTD 9100 PB 7611 FM/TO 503NGGT
111 CSG 5 1/2 @ 9100 W/ 1860
20102 604STEL PERF 4860- 4900 009
20141 @ 9100FT BHT 180F
50102 553SNDG PERF W/ 1/FT 8904- 8916 005
50202 602DKOT PERF W/ 2/FT 8512- 8524 006
50302 602MDDY PERF W/ 2/FT 8439- 8445 007
50402 603FRNR2 PERF W/ 2/FT 7886- 7902 008

85

49 N 16 W 91 27 10002 0413237810762836 0413235710762829
10010 007 20247262 13550 150010 900604DPCK 2737K75
10021 TWP N 16 RGE W 91 SEC 27 066TH PRINCIPAL
101 WYO CARBON A 660 FSL 660 FNL C SW SH NO WO
102 ANSCHUTZ CORP 1 FEDERAL 297
103 6592 KB 6582 GR COW CREEK
104 6588 DF 6579 GR P LSE NG API 49-007- 20247-00
105 SPUD 10/03/1975 COMP 10/20/1975 ROTARY D&R
107 DTD 2737 FM/TO 604DPCK
40101 DST 01 2660- 2677 604DPCK 2668
40131 FINAL OP 1H 1F 771 FFP 1179 BHT 102F

86

38.9°C Ann

49 N 16 W 92 12 10002 0413746210769373 0413742810769425
10010 007 20156262 13550 9805062 101404DRCK 404DRCK 3330373
10021 TWP N 16 RGE W 92 SEC 12 066TH PRINCIPAL
101 WYO CARBON A 1980 FNL 1980 FEL C SW SH NO DG
102 ZOLLER & BARNBERG EXPL 2-12 COW CREEK UNIT
103 6665 KB 6655 GR COW CREEK
104 6663 DF 6655 GR P LSE NO API 49-007- 20156-00
105 SPUD 10/27/1972 COMP 01/06/1973 ROTARY GAS
107 DTD 333 FM/TO 404DRCK
111 CSG 4 1/2 @ 3330 W/ 125 04
20102 404DRCK PERF W/ 2/FT 3306- 3311 006
40101 DST 01 3305- 3330 404DRCK 3310 S003
40110 GAS TS IN 01M NOT GAUGED
40111 GAS TS IN 02M AT 2400 MCFD
40112 GAS TS IN 10M AT 3653 MCFD
40113 GAS TS IN 15M AT 3529 MCFD

87

06/08/78

PETROLEUM INFORMATION, CORP

PAGE 1004

SUB FILE GEOTHERMAL LISTING

49 N 16 W 92 12 40131 FINAL OP 0430M IFP 1529 FFP 1529 BHT 110F
50102 PERF JET W/ 2/FT 2719- 2729 GROSS 005

49 N 16 W 93 11 10002 0413795110782300 0413781510782351
10010 007 20032262 5390 6500510 901604STEL 11000368
10021 TWP N 16 RGE W 93 SEC 11 066TH PRINCIPAL
101 WYO CARBON A 661 FNL 661 FEL NE NE WO HO
102 PAN AMERICAN PETROLEUM 3 UNIT
103 6658 KB 6641 GR BARREL SPRINGS
104 6641 GR P API 49-007- 20032 00
105 SPUD 11/11/1967 COMP 09/24/1968 ROTARY D&R-G
107 DTD 11000 FM/TO 604STEL
40101 DST 01 5755- 5838 604LNCE S002
40110 GAS TS IN 05M AT 2.6 MCFD
40131 FINAL OP 1H IFP 56 FFP 58 BHT 127F

SUB FILE GEOTHERMAL LISTING

310794627
1060427
CIPAL
4 WF DG
20759-00
GAS
504MVRD
ROSS 004
ROSS 003
210820994
13769877
IPAL
4 WF LFD
AMOCO-A
20763-00
G
047
003
004
005
006
007
ROSS 008
009
ROSS 010
ROSS 011
ROSS 012
ROSS 013
ROSS 014
ROSS 015
ROSS 016
ROSS 017
ROSS 018
ROSS 019
ROSS 020
ROSS 021
ROSS 022
ROSS 023
ROSS 024
025
026

06/08/78

PETROLEUM INFORMATION, CORP

SUB FILE GEOTHERMAL LISTING

3318

49 N 16 W 92 12 40131 FINAL OP OH30M IFF 1529 FFP 1529 BHT 110F
50102 PERF JET W/ 2/FT 2719- 2729 GROSS 005

49 N 16 W 93 11 10002 0413795110782300 0413781510782351
10010 007 20032262 5390 6500510 901604STEL 11000J68
10021 TWP N 16 RGE W 93 SEC 11 066TH PRINCIPAL
101 WYO CARBON A 661 FNL 661 FEL NE NE 40 40
102 AMERICAN PETROLEUM 3 UNIT
103 6658 KB 6641 GR BARREL SPRINGS
104 6641 GR P API 49-007- 20032 00
105 SPUD 11/11/1967 COMP 09/24/1968 ROTARY 0&A-G
107 DTD 11000 FM/TO 604STEL

40101 DST 01 5755- 5838 604LNCE 5002
40110 GAS TS IN 05M AT 2.6 MCFD
40131 FINAL OP 1M IFF 56 FFP 58 BHT 127F
40201 DST 02 8865- 8967 604ERCS 5004
40210 GAS TS IN 13M AT 38 MCFD
40211 GAS TS IN 1H AT 25 MCFD
40231 FINAL OP 1H30M IFF 359 FFP 1152 BHT 208F
40301 DST 03 10120-11000 604ERCS 5005
40310 GAS TS IN 27M
40311 GAS TS IN 1H AT 240 MCFD
40312 GAS TS IN 1H20M AT 172 MCFD
40313 GAS TS IN 1H40M AT 135 MCFD
40314 GAS TS IN 2H AT 135 MCFD
40331 FINAL OP 2H30M IFF 994 FFP 3041
40401 DST 04 10352-10576 604RKSP 5007
40410 GAS TS IN 14M
40411 GAS TS IN 26M AT 70 MCFD
40412 GAS TS IN 1H AT 56 MCFD
40413 GAS TS IN 1H20M AT 40 MCFD
40414 GAS TS IN 1H30M AT 35 MCFD
40431 FINAL OP 1H30M IFF 663 FFP 3121 BHT 224F
50102 604ERCS PERF W/ 2/FT 8676- 8754 GROSS 009
50202 604ERCS PERF W/ 2/FT 8676- 8754 GROSS 010
50302 604ALMD PERF W/ 2/FT 8400- 8437 GROSS 011

49 N 16 W 93 11 10002 0413754710782755 0413748210782861
10010 007 20125262 5390 112061 110604MVRD 604MVRD 9043274
10021 TWP N 16 RGE W 93 SEC 11 066TH PRINCIPAL
101 WYO CARBON A 1983 FNL 1980 FEL SW NBND 00
102 AMERICAN MINERALS MGMT 1 11 UNIT
103 6616 KB 6607 GR BARREL SPRINGS
104 API 49 007 20125 00
105 SPUD 08/16/1973 COMP 09/28/1973 ROTARY OIL
107 DTD 9043 P8 8996 FM/TO 604MVRD
20102 604MVRD PERF W/ 2/FT 8474- 8992 GROSS 009
20150 WTR
40101 DST 01 5950- 6039 604LNCE 5002
40131 FINAL OP 1M IFF 73 FFP 88 BHT 110F
40201 DST 02 7634- 7718 4051NSG 5003

35.700/Am

88

89

89

89

SUB FILE GEOTHERMAL LISTING

0548124
8559475
IPAL
40 40
411
412
413
414
415
416
417
418
419
420
421
422
423
424
425
426

06/08/78

PETROLEUM INFORMATION, CORP

SUB FILE GEOTHERMAL LISTING

49 N 16 W 93 11 40231 FINAL OP 1H IFF 75 BHT 160F
40301 DST 03 8467- 8491 604MVRD 5004
40310 GAS TS IN 07M AT 78 MCFD
40331 FINAL OP 1H30M IFF 96 FFP 8 BHT 162F
40401 DST 04 8582- 8689 604MVRD 5005
40431 FINAL OP 1H IFF 59 FFP 56
40501 DST 05 8789- 8848 604MVRD 5006
40531 FINAL OP 1H IFF 190 FFP 103 BHT 170F
40601 DST 06 8861- 8945 604MVRD 5007
40631 FINAL OP 1H IFF 78 FFP 160 BHT 210F

49 N 16 W 93 11 10002 0413634210783493 0413619810783596
10010 007 05090262 5390 107352 101603BTR 604MVRD 11203765
10021 TWP N 16 RGE W 93 SEC 14 066TH PRINCIPAL
101 WYO CARBON A 1320 FNL 1320 FNL NE NE NE 1/4 1/4

310845124
9559475
CIPAL
V HO HO
UNIT
REEK
20670-00
D&G
604ERCS
S004

TR S005
S&K BLOW
GROSS 007
GROSS 008
GROSS 009

GROSS 010
011
012

014

015

016

GROSS 017

21085728

6193477

CIPAL

1 WF WCE

ITERCREEK

20421 00

GAS

609CRCS

GROSS 010

S002

GROSS 004

GROSS 005

GROSS 006

GROSS 007

GROSS 008

GROSS 009

21086704

6123770

CIPAL

HO HO

20421-00

D&G

604ERCS

S002

20670-00

D&G

604ERCS

49 N 16 W 93 11 40231 FINAL OP 1M FFP 75 BHT 160F S004
40301 DST 03 8467- 8491 604MVRD
40310 GAS TS IN 07M AT 78 MCFD
40331 FINAL OP 1M30M IFF 96 FFP 8 BHT 162F S005
40401 DST 04 8582- 8689 604MVRD
40431 FINAL OP 1M IFF 59 FFP 56 S006
40501 DST 05 8789- 8848 604MVRD
40531 FINAL OP 1M IFF 190 FFP 103 BHT 170F S007
40601 DST 06 8861- 8945 604MVRD
40631 FINAL OP 1M IFF 78 FFP 160 BHT 210F

49 N 16 W 93 14 10002 0413634210783493 0413619810783596
10010 007 05090262 5390 107352 1016038XTR 604MVRD 11203765
10021 TWP N 16 RGE W 93 SEC 14 066TH PRINCIPAL
101 WYO CARBON A 1320 FNL 1320 FNL NH NH WF WFD
102 AMBASSADOR OIL-NCRA 1 FED J-WYO
103 6615 KB 6600 GR BARREL SPRINGS
104 6556 DF 6544 GR P API 49-007- 05090 00
105 SPUD 11/30/1964 COMP 05/26/1965 ROTARY GAS
107 DTD 11197 LTD 11203 FM/TD 6038XTR
20102 604MVRD PERF 10701-10710 013
20191 BHP 6758 58M
40101 DST 01 5893- 5921 604LMCE S002
40110 GAS TS IN 2M
40131 FINAL OP 1M05M IFF 36 FFP 68 BHT 130F
40201 7804- 7829 604LMIS S003
40231 1M05M IFF 49 FFP 49 BHT 147F
40301 7954- 8010 604LMIS S004
40310 35M TSTM
40331 FINAL P 1M05M IFF 48 FFP 62 BHT 150F S005
40401 DST 04 8596- 8617 604MVRD
40410 GAS TS IN 05M INITIAL OPEN
40411 GAS TS IN 15M AT 331 MCFD FINAL OPEN
40412 GAS TS IN 20M AT 259 MCFD
40413 GAS TS IN 25M AT 122 MCFD
40414 GAS TS IN 30M AT 122 MCFD
40415 GAS TS IN 35M AT 132 MCFD REMAINED TIL END TEST
40431 FINAL OP 1M05M IFF 56 FFP 59
50102 604MVRD PERF 10701-10710 007
50202 604MVRD PERF 10701-10710 008
50302 604MVRD PERF 10701-10710 009
50402 604MVRD PERF 10701-10710 010
50502 604MVRD PERF 10701-10710 011
50602 604MVRD PERF 10701-10710 012

49 N 16 W 93 22 10002 0413619210784715 0413495210784789
10010 007 70090262 5390 999962 101604MVRD 604MVRD 8931770
10021 TWP N 16 RGE W 93 SEC 22 066TH PRINCIPAL
101 WYO CARBON A 661 FNL 1971 FEL SE NH NE/D DG
102 AMERICAN MINERALS 5 UNIT
103 6546 KB 6536 GR BARREL SPRINGS

6123770

CIPAL

HO HO

20421-00

D&G

604ERCS

S002

20670-00

D&G

604ERCS

49 N 16 W 93 22 104
105 SPUD 01/06/1970 COMP 10/22/1970 ROTARY GAS
107 LTD 8931 FM/TD 604MVRD
20102 604MVRD PERF 8836- 8849 GROSS 008
40101 DST 01 6182- 6192 604LMCE 007
40131 FINAL OP 0M30M IFF 28 FFP 88 BHT 130F
40201 DST 02 8033- 8100 604LMIS S003
40210 GAS TS IN 04M AT 2 MCFD
40211 GAS TS IN 0420M AT 8 MCFD
40212 GAS TS IN 1M AT 6 MCFD
40231 FINAL OP 2M IFF 78 FFP 191 BHT 167F
40301 DST 03 8173- 8200 604LMIS S004
40310 GAS TS IN 0425M AT 129 MCFD
40311 GAS TS IN 0434M AT 191 MCFD
40331 FINAL OP 1M15M IFF 69 FFP 69 BHT 165F

6135770
MUNICIPAL
SE 40 W0
RAL
20453-00
CAR-G
604ERCS
002
5003

3310860394
5690673
MUNICIPAL
SE D OG
20418-00
GAS
604ERCS
GRC 75
2

GROSS 004
3610853386
7200967
MUNICIPAL
NW WF WF

CRK UNIT
05458 00
CAR-OG
604ERCS
5003
5004

FICE

FICE

MISRUN 005

49 N 16 W 93 22 104
105 SPUD 01/06/1970 COMP 10/22/1970 ROTARY API 49-007- 20090 00
107 DTD 8931 GAS
20102 604MVRD PERF 8836- 8869 GROSS 008
40101 DST 01 6182- 6152 604LNCE 002
40131 FINAL OP 0430M IFF 88 FFP 88 BHT 130F
40201 DST 02 8033- 8100 604LWIS 5003
40210 GAS TS IN 044M AT 2 MCFD
40211 GAS TS IN 0420M AT 8 MCFD
40212 GAS TS IN 1M AT 6 MCFD
40231 FINAL OP 24 IFF 78 FFP 191 BHT 167F
40301 DST 03 8173- 8200 604LWIS 5004
40310 GAS TS IN 0429M AT 129 MCFD
40311 GAS TS IN 0434M AT 191 MCFD
40331 FINAL OP 1415M IFF 69 FFP 69 BHT 165F
40401 DST 04 8817- 8858 604MVRD 5005
40410 GAS TS IN 0423M AT 35 MCFD
40411 GAS TS IN 1M AT 2 MCFD
40431 FINAL OP 1H IFF 461 FFP 461 BHT 189F
50102 604MVRD PERF 8836- 8869 GROSS 007

49 N 16 W 98 1 10002 0413854510838880 0413846610838749
10010 037 20783262 6500558 801609CRCS 1462776
10021 TWP N 16 RGE W 98 SEC 1 066TH PRINCIPAL
101 WYO SWEETNTR A 1348 FSL 1313 FHL SE NW SW HF WF
102 AMOCO PROD 1 CHAMPLIN 269 AMOCOA
103 6939 KB HILLCAT
104 6938 DF 6924 GR P LSE NO API 49-017- 20783-00
105 SPUD 03/01/1976 COMP 06-28/1976 ROTARY JBA-G
107 DTU 14615 FM/TD 609CRCS
40101 DST 01 9886- 9918 604LNCE CUSH 2000 002
40131 FINAL OP 1401M IFF 984 FFP 984 BHT 206F
40201 DST 02 12438-12498 604ALMD CUSH 6000 5003
40210 GAS TS IN 0455M AT 48 MCFD /47.7/
40211 GAS TS IN 1M AT 59 MCFD /59.2/
40231 FINAL OP 1404M IFF 1387 FFP 1424
40301 DST 03 12559-12605 604MVRD CUSH 3000 MISRUN004
40331 IFF 1387 FFP 1387 BHT 240F
40401 DST 04 12570-12635 604MVRD MISRUN 005
40501 DST 05 13174-13143 604MVRD 5007
40510 GAS TS IN 0422M AT 41 MCFD
40511 GAS TS IN 0427M AT 33 MCFD
40512 GAS TS IN 0432M TSTM
40531 FINAL OP 1407M IFF 1666 FFP 1648 BHT 256F
40601 DST 06 13449-13524 604ERCS CUSH 3402 5006
40631 FINAL OP 1401M IFF 1631 FFP 1631

49 N 16 W 98 29 10002 0413282710845661 0413267110845538
10010 037 20782262 1300 6500552 101604RKSP 604LWIS 14996577
10021 TWP N 16 RGE W 98 SEC 29 066TH PRINCIPAL
101 WYO SWEETNTR A 1323 FSL 1318 FEL SW NE SE HF WFD

5006
5007
5008
5009

1085455
7146550
MUNICIPAL
SE D OG
20418-00
GAS
604ERCS

49 N 16 W 98 29 102 AMOCO PROD 1 CHAMPLIN 273 AMOCOA
103 7142 KB 7126 GP ALKALINE CREEK
104 7140 DF 7126 GP P LSE NO API 49-037- 20782-00
105 SPUD 02/25/1976 COMP 04/12/1977 ROTARY GAS
107 DTD 14996 PB 12800 FM/TD 604RKSP
111 CSG 5 1/2 @14996 W/ 1400 05
20102 604LWIS PERF 11454-11472 GROSS 015
22191 214966FT BHT 272F
40101 DST 01 8778- 8865 604FRUM 5003
40110 GAS TS IN 0425M AT 40 MCFD /39.7 MCFD/
40111 GAS TS IN 0420M AT 37 MCFD /36.8 MCFD/
40112 GAS TS IN 0430M AT 33 MCFD /32.5 MCFD/
40131 FINAL OP 1H IFF 272 FFP 353 BHT 190F
50102 604RKSP PERF JET W/ 2/FT 14845-14867 006
50202 604ERCS PERF JET W/ 2/FT 14244-14252 007
50302 604ERCS PERF JET W/ 2/FT 14044-14156 GROSS 008
50402 604ERCS PERF 14044-14156 GROSS 009

WF
85' 00
&A
KCK
002
BLOW
76:35
51777
L
WFO
92 00
AS
TEL
04
S OL
5002
S 005
S 006
S 007
008
11993
37077
D5
10C0
17-00
IS
RD
009
008
9828
7377
DG
4-00
S
RD

06/08/78

M 14
PETROLEUM INFORMATION CORP

PAGE 1 14

SUB FILE GEOTHERMAL LISTING

49 N 16 W 117 3 105 SPUD 11/12/1974 COMP 01/13/1975 ROTARY D&A-G
107 DTD 6869 FM/TO 419WE8R
40101 DST 01 6094- 6204 452PSR S002
40131 FINAL OP 1H IFF 81 FFP 81 BHT 143F

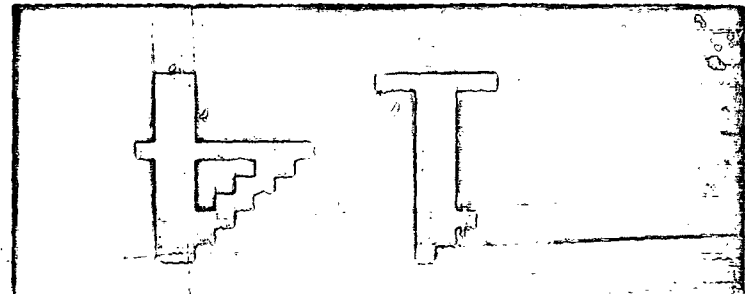
49 N 16 W 117 31 10002 0413205811064365 0413198011064404
10010 041 20102140 6500550 900502ANKR 6100777
10021 TWP N 16 RGE W 117 SEC 31 066TH PRINCIPAL
101 WYO UINTA A 1983 FSL 661 FEL NW NE SE WF WF
102 AMOCO PROD 1 CHAMPLIN 382 AMOCO-A
103 7252 KB 7252 GR WILDCAT
104 7255 OF 7245 GR P LSE NO API 49-041- 20102-00
105 SPUD 05/07/1977 COMP 05/24/1977 ROTARY D&A
107 DTD 5100 FM/TO 502ANKR
40101 DST 01 STRD 2795- 2825 559JRSC 002
40131 FINAL OP 2H IFF 31 FFP 31
40201 DST 02 2886- 2928 503NGGT 003
40231 IFF 1412 FFP 1412
40301 DST 03 STRD 2480- 2565 569GNNT 004
40331 FINAL OP 2H IFF 31 FFP 31
60141 5100FT BHT 106F

49 N 17 W 64 9 10002 0414514410453979 0414513610454367
10010 021 20087130 9999950 901553MRSN 8832472
10021 TWP N 17 RGE W 64 SEC 9 066TH PRINCIPAL
101 WYO LARAMIE A 660 FSL 1650 FEL SW SE WF WF (92)
102 DUNCAN RAYMOND T 1 LITTLE HORSE CREEK
103 5489 KB 5480 GR WILDCAT
104 5482 OF 5480 GR P API 49-021- 20087 00
105 SPUD 03/19/1972 COMP 04/04/1972 ROTARY D&A-G
107 DTD 8825 LTD 8832 FM/TO 553MRSN
40101 DST 01 8511- 8523 602MOOY MISRUN 002
40201 DST 02 8606- 8616 602MOOY S003
40231 FINAL OP 1H30M IFF 312 FFP 775 BHT 186F

49 N 17 W 64 15 10002 0414461710453280 0414465210453495
10010 021 20189130 2149050 900602SKCK 8635178
10021 TWP N 17 RGE W 64 SEC 15 066TH PRINCIPAL
101 WYO LARAMIE A 520 FNL 520 FNL NW NW NW WF WF (93)
102 GARVIS GALL 1 BROESMAN
103 5500 GR WILDCAT
104 API 49 021 20189 00
105 SPUD 12/28/1977 COMP 01/13/1978 ROTARY D&A
107 DTD 8635 FM/TO 602SKCK
40101 DST 01 8587- 8635 602KOTJ 005
40102 OVERLAPS 602SKCK
40131 FINAL OP 1H IFF 1327 FFP 2134 BHT 160F

49 N 17 W 65 16 10002 0414434310466236 0414440410466389
10010 021 20141130 2149050 911553MRSN 9342976
10021 TWP N 17 RGE W 65 SEC 16 066TH PRINCIPAL

RM	INDEX
A	49 N 16 W 91 22
B	49 N 16 W 91 22
C	49 N 16 W 92 12
D	49 N 16 W 93 11
E	49 N 16 W 93 22
F	49 N 16 W 98 29
G	49 N 16 W 101 2
H	49 N 16 W 101 10
I	49 N 16 W 101 11
J	49 N 16 W 101 11
K	49 N 16 W 101 12
L	49 N 16 W 104 38
M	49 N 16 W 117 3



015
013
014
19273
30475
00
6-00
L
115
00'
500
5003
8550
5276
00
T
0 00
5
15
006
50C4

3324
3070
WF
00
1-0
5
002

49 N 17 W 65 16 101 WYO LARAMIE A 1980 FNL 1880 FNL SE NW WF WF (94)
102 DAVIS OIL 1 KRUGER-STATE
103 5690 KB 5680 GR WILDCAT
104 API 49-021 20141 00
105 SPLD 07/07/1976 COMP 07/25/1976 ROTARY D&A-0G
107 DTD 9342 FM/TO 553HRSN
40131 DST 01 9088- 9132 602KOTJ S004
40131 FINAL OP 2H 1FP 131 FFP 369 BHT 188F

49 N 17 W 67 9 10002 0414629710488796 0414645310489272
10010 021 20113130 8914050 900602SKCK 9850574
10021 TWP N 17 RGE W 67 SEC 9 066TH PRINCIPAL
101 WYO LARAMIE A 860 FNL 1980 FEL (S2 NW NE) WF WF (95)
102 TEXAS GAS-EXPL 1-9 LENTS-RANCH CO
103 6009 KB 5996 GR WILDCAT
105 SPLD 04/11/1974 COMP 05/08/1974 ROTARY D&A
107 DTD 9850 FM/TO 602SKCK
40101 DST 01 9757- 9850 602HDDY 002
40102 OVERLAPS 602HDDY 602SKCK
40131 FINAL OP 1H30M 1FP 54 FFP 54 BHT 180F
40201 DST 02 STRD 4446- 4460 604HVRD 4453 003
40231 FINAL OP 1H 1FP 1040 FFP 1175 BHT 152F

43.8°C/Ann

49 N 17 W 68 26 10002 0414131310500689 0414135910500630
10010 021 20032221 36570 9999960 910602HDDY 6018K68
10021 TWP N 17 RGE W 68 SEC 28 066TH PRINCIPAL
101 WYO LARAMIE A 1986 FSL 1980 FEL (C NW SE) D (96)
102 MINERALS-MANAGEMENT 1 GOVT
103 6519 KB 6509 GR HORSE CREEK
104 (-18 OF 6510 GR P API 49-021- 20032 00
105 SPLD 11/06/1968 COMP 11/22/1968 ROTARY D&A-0
107 DTD 6018 FM/TO 602HDDY
40101 DST 01 5933- 5979 602HDDY 5956 003
40131 FINAL OP 0445M 1FP 1391 FFP 2614 BHT 165F

36.7°C/Ann

49 N 17 W 77 8 10002 041 0414628810606324
10010 001 20005148 77650 9245 4 602HDDY 5985468
10021 TWP N 17 RGE W 77 SEC 36TH PRINCIPAL
101 WYO ALBANY A 1980 FNL 600 FLL (SE NE) D (97)
102 VESSELS-FOR JR 2 MILLER-FEDERAL
103 8006 KB 7995 GR SEVEN HILE
104 8002 ES 7994 GR P API 49-001- 20005 00
105 SPLD 12/11/1967 COMP 03/11/1968 ROTARY 2 OIL
107 DTD 5985 LTD 5968 FM/TO 553HRSN
20102 602HDDY PERF JET W/ 4/FT 5749- 5755 008
20202 602LKOT PERF JET W/ 4/FT 5996- 5902 009
20203 602LKOT PERF JET W/ 4/FT 5905- 5910 010
40101 DST 01 5744- 5825 602HDDY S002
40131 FINAL OP 2H 1FP 345 FFP 1001 BHT 123F
40201 DST 02 5890- 5902 602LKOT M1-RUN 004
40301 DST 03 5894- 5906 602LKOT S005

01
02

49 N 17 W 77 8 40331 FINAL OP 2433M 1FP 58 FFP 375 BHT 134F
40401 DST 04 5904- 5916 602LKOT S006
40431 FINAL OP 2436M 1FP 131 FFP 1028

49 N 17 W 93 17 10002 0414504810789346 0414508310789524
10010 007005106262 2780050 900651FRUM 3600665
10021 TWP N 17 RGE W 93 SEC 17 066TH PRINCIPAL
101 WYO CARBON A 1980 FNL 660 FEL (SE NE) WF WF
102 FOREST OIL 17-1 UPPR

S003
0839040
7310477
IPAL
D DO
IM
20920-00
OIL
MURD
LOSS
004
S002

085
672
PAL
D D
0444-00
O&A-G
MEPCS
002

0845323
9171527
PAL
WD DG
33-21
0712-00
GAS
E MBR
055 014
005
RUN 006
007
008
UTSP

49 N 17 W 77 8 40331 FINAL OP 2H33M IFF 58 FFP 375 BHT 134F
40401 DST 04 5904- 5916 602LKOT S006
40431 FINAL OP 2H36M IFF 131 FFP 1028
49 N 17 W 93 17 10002 0414504810789346 0414508310789524
10010 007005106262 2780050 900651FRUM 3600665
10021 TWP N 17 RGE W 93 SEC 17 066TH PRINCIPAL
101 WYO CARBON A 1980 FNL 660 FEL SE NE SW WF 78
102 FOREST COAL 17-1 UPPR
103 6619 KB 6606 GR WILDCAT
104 6616 OF 6605 GR P API 49-007- 05106 00
105 SPUD 06/01/1965 COMP 06/10/1965 ROTARY D&A
107 DTD 3600 FM/TO 651FRUM
40101 DST 01 2570- 2583 000UNKN 2576 002
40131 FINAL OP 1H IFF 29 FFP 130 BHT 100F
40205 HLT 01 2248- 2250 000UNKN 003
40231 FINAL OP 0H20M FFP 890

38.9 °C/ft

49 N 17 W 93 26 10002 0414205010783989 0414209210784237
10010 007 20307262 539010619362 101604MVRD 604MVRD 9469077
10021 TWP N 17 RGE W 93 SEC 26 066TH PRINCIPAL
101 WYO CARBON A 1980 FNL 1976 FEL SE SW NE D DG 99
102 ROSS MOUNTAIN PROPERTIES 26-17-93 FEDERAL
103 6708 KB 6690 GR BARREL SPRINGS
104 API 49 007 20307 00
105 SPUD 12/31/1976 COMP 05/25/1977 ROTARY GAS
107 DTD 9469 PB 9076 FM/TO 604MVRD
111 CSG 4 1/2 2 2469 W 500
20102 604MVRD PERF W/ 3/FT 8863- 9066 GROSS 005
40101 DST 01 8436- 8877 604MVRD S002
40110 GAS TS IN 5H20M AT 54 MCFD
40111 GAS TS IN 8H30M
40131 FINAL OP 2H01M IFF 1041 FFP 727 BHT 170F

49 N 17 W 93 36 10002 0414025510782632 0414022810782756
10010 007 20222262 99999 9988652 101604MVRD 604MVRD 9144177
10021 TWP N 17 RGE W 93 SEC 36 066TH PRINCIPAL
101 WYO CARBON A 1896 FSL 1956 FNL SW NE SW WF WFD 100
102 KEPMERER-COAL 36-1 STATE
103 6687 GR UNNAMED
104 6703 OF 6694 GR P LSE NO API 49-007- 20222-00
105 SPUD 02/11/1975 COMP 12/08/1975 ROTARY GAS
107 DTD 9144 PB 8875 FM/TO 604MVRD
20102 604MVRD PERF JET W/ 1/FT 8455- 8972 GROSS 005
40101 DST 01 8450- 8508 604MVRD S002
40110 GAS TS IN 0H10M /NO GAUGE/
40131 FINAL OP 1H IFF 93 FFP 93 BHT 170F
40201 DST 02 8835- 9144 604MVRD S003
40210 GAS TS IN 0H28M
40231 FINAL OP 1H05M IFF 175 FFP 424

012
046317
051977
IL
WED
C-05
N
05 08
028
0016

49 N 17 W 94 12 10002 0414561710794619 0414575310794677
10010 037 20759262 93300 72952 101604MVRD 604MVRD 10604277
10021 TWP N 17 RGE W 94 SEC 12 066TH PRINCIPAL
101 WYO SWEETWATER A 460 FSL 460 FNL SW SW SW WF DG
102 LADD PET 1-12-74 FEDERAL
103 6634 KB 6619 GR WILD ROSE
104 GR LSE NO API 49-037- 20759-00
105 SPUD 12/12/1975 COMP 12/02/1976 ROTARY GAS
107 DTD 10604 LTD PB 5950 FM/TO 604MVRD
20102 604MVRD PERF JET W/ 1/FT 3591- 3895 GROSS 004
20141 310604FT BHT 200F
50102 604MVRD PERF 9591-10162 GROSS 003

49 N 17 W 96 3 10002 0414754810820931 0414776210820900

06/08/78

PETROLEUM INFORMATION CORP

PAGE 1026

SUB FILE GEOTHERMAL LISTING

49 N 17 W 118 19	50602	SO3NGGT	PERF	JET	W	2/FT	7860-7880	023
	50702	SO3NGGT	PERF		W	2/FT	7860-7880	024
	50802	SO3NGGT	PERF		W	2/FT	7860-7880	025
	50902	SO3NGGT	PERF		W	2/FT	7860-7880	026
	51002	SO3NGGT	PERF		W	2/FT	7860-7880	027
	51050	WTR						
	51102	SO3NGGT	PERF		W	2/FT	7860-7880	028
	51150	WTR						
	51202	SO3NGGT	PERF	JET	W	2/FT	7804-7808	029
	51302	SO3NGGT	PERF	JET	W	2/FT	7804-7808	030
	51350	WTR						
	51402	SO3NGGT	PERF	JET	W	2/FT	7804-7808	031
	51502	SO3NGGT	PERF	JET	W	4/FT	7698-7702	032
	51550	WTR						
	51602	SO3NGGT	PERF	JET	W	4/FT	7698-7702	033
	51650	WTR						
	51702	SO3NGGT	PERF	JET	W	4/FT	7698-7702	034
	51802	SO3NGGT	PERF	JET	W	2/FT	7455-7459	034
	51850	WTR						
	51902	SO3NGGT	PERF	JET	W	2/FT	7455-7459	035
	51950	WTR						
	52002	SO3NGGT	PERF	JET	W	2/F	7455-7459	036
	52102	SO3NGGT	PERF	JET	W	2/FT	7455-7459	037

49 N 18 W 62 16	10002						0415365510430493 0415336910430674	
	10010	021 20062130					327750 900553MRSN	7830969
	10021	TWP N 18 RGE W 62 SEC 16					066TH PRINCIPAL	
	101	WYO LARAMIE A	490 FNL	660 FEL			C NE NE WF WF	101
	102	KING RESOURCES					1-16 IRVIN-PETSCH	
	103	4938 KB 4930 GR					WILLOCAT	
	104	4936 DF 4930 GR	P				API 49-021-20062 00	
	105	SPUD 09/10/1969 COMP 09/23/1969	ROTARY				D&A	
	107	OTD 7930 LTD 7924					FM/TD 553MRSN	
	40101	DST 01	7622-7672	602MDDY				002
	40131	FINAL OP	30A FFP	338 FFP	728 BHT	148F		

49 N 18 W 63 23	10002						0415218910438231 0415191210438465	
	10010	021 20027130					8120550 900553MRSN	8135K68
	10021	TWP N 18 RGE W 63 SEC 23					066TH PRINCIPAL	
	101	WYO LARAMIE A	660 FNL	660 FEL			C NE NE WF WF	102
	102	SOMIO-PETROLEUM					1 FEDERAL-LTAL	
	103	5086 KB 5075 GR					WILLOCAT	
	104	5083 DF 5076 GR	P				API 49-021-20027 00	
	105	SPUD 11/23/1968 COMP 12/11/1968	ROTARY				D&A	
	107	OTD 8135 LTD 8132					FM/TD 553MRSN	
	40101	DST 01 STRD	7888-7986	602MDDY				002
	40131	FINAL OP	OH30H	FFP	2167 BHT	190F		

49 N 18 W 69 4	10002						0415633210512137 0415640310512075	
	10010	021 20085130					130550 900602SKCK	3028K71
	10021	TWP N 18 RGE W 69 SEC 4					066TH PRINCIPAL	

06/08/78

PETROLEUM INFORMATION CORP

PAGE 1027

SUB FILE GEOTHERMAL LISTING

49 N 18 W 69 4	101	WYO LARAMIE A	2010 FNL	1980 FEL			SW NE WF WF	
	102	ANADARKO PRODUCTION					1-4 IRON MT FED-A	
	103	6659 KB 6653 GR					WILLOCAT	
	104	6660 DF 6653 GR	P				API 49-021-20085 00	
	105	SPUD 12/06/1971 COMP 12/13/1971	ROTARY				D&A	
	107	OTD 3014 LTD 3028					FM/TD 602SKCK	
	40101	DST 01	2920-3028	602MDDY				002
	40131	FINAL OP	1H	FFP	395 FFP	1064 BHT	94F GOOD BLOW	

49 N 18 W 92 28	10002						0415026910776233 0415029710776135	
	10010	007 20292262 99999	5533652	101604STEL	604MVRD		10851777	
	10021	TWP N 18 RGE W 92 SEC 28					066TH PRINCIPAL	
	101	WYO CARBON A	1320 FSL	1416 FEL			SW SE WF WF	
	102	WYO CARBON A						

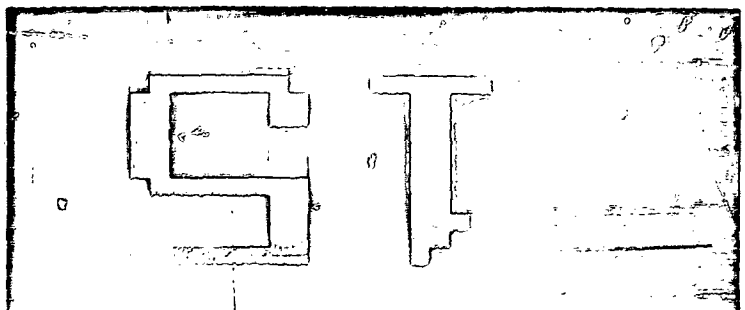
49 N 18 W 69 4 101 WYO LARAMIE A 2010 FNL 1980 FEL SW NE 1/4 WF (103)
 102 ANADARKO PRODUCTION 1-4 IRON HT PED-A
 103 6659 KB 6653 GR WILDCAT
 104 6660 DF 6653 GR P API 49-021- 20085 00
 105 SPUD 12/06/1971 CORP 12/13/1971 ROTARY D&A
 107 DTD 3014 LTD 3028 FM/TO 602SKCK
 40101 DST 01 2920- 3028 602HDDY
 40131 FINAL OP 1H 1FP .395 FFP 1064 BHT 94F GOOD BLOW

49 N 18 W 92 28 10002 0415026810776233 0415029710776135
 10010 007 20292262 99999 5533652 101604STEL 604MVRD 10851777
 10021 TWP N 18 RGE W 92 SEC 28 066TH PRINCIPAL
 101 WYO CARBON A 1320 FSL 1416 FEL SW SE 1/4 WFO (104)
 102 MICH-MISC PIPE LINE 1-28 CRESTON
 103 6915 KB 6895 GR UNNAMED
 104 6910 DF 6895 P API 49 007 20292 00
 105 SPUD 09/01/1976 COMP 06/29/1977 ROTARY GAS
 107 DTD 10851 LTD PB 10444 FM/TO 604STEL
 111 CSG 4 1/2 310512 W 630 4/1T 8098-10150 GROSS 009
 20102 604MVRD PERF W 4/1T 8098-10150 GROSS 009
 20141 310851FT BHT 147F
 40101 DST 01 8605- 8725 604MVRD S002
 40110 GAS TS IN OH29H AT 9 MCFD /8.95/
 40131 FINAL OP OH48M 1FP 1311 FFP 4010 BHT 195F
 50102 604MVRD PERF 8507- 8511 GROSS 005
 50202 604MVRD PERF 8098- 8312 GROSS 006
 50302 604MVRD PERF 9382- 9438 GROSS 007
 50402 604MVRD PERF 10144-10150 008

49 N 18 W 94 5 10002 0415610510802076 0415623110801893
 10010 037 20867262 22600 6500562 101604MVRD 604ALMD 10437077
 10021 TWP N 18 RGE W 94 SEC 5 066TH PRINCIPAL
 101 WYO CARBON A 1326 FSL 1321 FNL SW NE 1/4 DG
 102 ANOCO 2888 1 CHAMPLIN 261
 103 6755 KB 6750 GR RED LAKES
 104 6747 DF 6737 GR P LSE NO API 49-037- 20867-00
 105 SPUD 12/10/1976 COMP 10/15/1977 ROTARY GAS
 107 DTD 10437 PB 10240 FM/TO 604MVRD
 20102 604ALMD PERF JET W/ 2/FT 9734- 9786 GROSS 009
 20141 310437FT BHT 181F
 50102 604MVRD PERF JET W/ 2/FT 10288-10347 GROSS 008

49 N 18 W 94 33 10002 0414900010799857 0414919810799828
 10010 037 20764262 99999 6500562 101604MVRD 604ALMD 11887377
 10021 TWP N 18 RGE W 94 SEC 33 066TH PRINCIPAL
 101 WYO SHEEHTA A 1980 FSL 1980 FNL C NE SW 1/4 DG
 102 ANOCO 2888 1 CHAMPLIN 261
 103 6746 KB 6732 GR UNNAMED
 104 6741 DF 6732 GR P LSE NO API 49-037- 20764-00
 105 SPUD 01/26/1976 COMP 01/25/1977 ROTARY GAS
 107 DTD 11887 PB 11475 FM/TO 604MVRD

RM	INDEX
A	49 N 17 W 65 16
B	49 N 17 W 77 8
C	49 N 17 W 99 12
D	49 N 17 W 99 29
E	49 N 17 W 99 4
F	49 N 17 W 99 14
G	49 N 17 W 99 20
H	49 N 17 W 99 30
I	49 N 17 W 100 34
J	49 N 17 W 102 17
K	49 N 17 W 112 27
L	49 N 17 W 118 19
M	49 N 18 W 69 9



06/08/78

PETROLEUM INFORMATION CORP

PAGE 1038

SUB FILE GEOTHEMAL LISTING

49 N 18 W 113 29 10021 TWP N 18 RGE W 113 SEC 29 066TH PRINCIPAL
 101 WYO UINTRA A 536 FSL 556 FEL SE SE SE WF WF
 102 AMOCO PROD 1 CHAMPLIN 228 AMOCO
 103 6505 KB 6489 GR WILDCAT
 104 6498 DF 6489 P API 49-041 20056 00
 105 SPUD 11/21/1975 COMP 01/18/1976 ROTARY D&A
 107 DTD 13174 FM/TD 553MPSN
 40101 DST 01 12122-12235 602MHRY CUSH 3000 WTR 003
 40102 OVERLAPS 603FRNR2
 40131 FINAL OP 1H IFP 1291 FFP 1379 BHT 205F
 40201 DST 02 12808-12860 602DKOT 004
 40231 FINAL OP 1H IFP 1509 FFP 1553 BHT 220F
 40301 DST 03 12954-13026 602DKOT 5005
 40331 FINAL OP 1H IFP 6994 FFP 1785 BHT 240F

49 N 18 W 117 36 10002 0414957811078529 0414950611058547
 10010 041 20004140 5256550 811503NGGT 19817567
 10021 TWP N 18 RGE W 117 SEC 36 066TH PRINCIPAL
 101 WYO UINTRA A 990 FSL 2097 FEL NE SW SE WF WF
 102 MARATHON OIL 1 ALBERT CREEK UNIT
 103 7281 KB 7262 GR WILDCAT
 104 7282 DF 7270 GR P API 49-041-20004 00
 105 SPUD 12/31/1967 COMP 04/24/1969 COMB-T1 D&A-06
 107 DTD 19808 LTD 1981 FM/TD 503NGGT
 111 CSG 13 3/8 @ 2912 W/ 1000 9 5/8 @ 13038 W/ 991 03 06
 40101 DST 01 STRD 6118-6133 501TYNS 004
 40131 FINAL OP 2H IFP 60 FFP 591 BHT 132F
 40201 DST 02 7232-7262 452PSPR 5005
 40210 GAS TS IN 1422A
 40231 FINAL OP 1H30M IFP 386 FFP 1173

49 N 18 W 113 25 10002 0415204111071026 0415195811071086
 10010 041 20101140 6500550 900559JRS 4800677
 10021 TWP N 18 RGE W 113 SEC 25 066TH PRINCIPAL
 101 WYO UINTRA A 657 FSL 561 FSL NW NW NW WF WF
 102 AMOCO PROD 1 CHAMPLIN 384 AMOCO
 103 7192 KB 7181 GR WILDCAT
 104 7191 DF 7181 GR P LSE NO API 49-041-20101-00
 105 SPUD 05/09/1977 COMP 05/24/1977 ROTARY D&A
 107 DTD 4800 FM/TD 559JRS
 50141 4800FT BHT 100F

49 N 19 W 62 1 10002 0416500010425992 0416495810426281
 10010 015 20042130 4527750 900553MRSN 7757370
 10021 TWP N 19 RGE W 62 SEC 1 066TH PRINCIPAL
 101 WYO GOSHEN A 840 FSL 745 FSL SE NW NW WF WF
 102 KING RESOURCES 1-1 LOVERCHECK L & R (105)
 103 4704 GR WILDCAT
 104 4710 DF 4704 GR P API 49-015-20042 00
 105 SPUD 07/14/1969 COMP 07/28/1969 ROTARY D&A
 107 DTD 7757 FM/TD 553MRSN

06/08/78

PETROLEUM INFORMATION CORP

PAGE 1039

SUB FILE GEOTHEMAL LISTING

49 N 19 W 62 1 40101 DST 01 7462-7541 602MOODY 002
 40131 FINAL OP 1H IFP 263 FFP 434 BHT 196F

49 N 19 W 62 30 10002 0415315810435823 0415811710436057
 10010 015 20051130 4527750 901602DKOT 8325370
 10021 TWP N 19 RGE W 62 SEC 30 066TH PRINCIPAL
 101 WYO GOSHEN A 600 FSL 590 FSL SW SW SW WF WF
 102 KING RESOURCES 1-30 STATE
 103 5099 GR WILDCAT
 104 5105 DF 5099 GR P API 49-015-20051 00
 105 SPUD 07/27/1969 COMP 08/18/1969 ROTARY D&A-G
 107 DTD 8325 FM/TD 602DKOT
 40101 DST 01 8015-8065 602DKOTJ 3002
 40131 FINAL OP 1H IFP 1099 FFP 1566 BHT 186F

06/08/78

L 16

PETROLEUM INFORMATION, CORP

PAGE 1039

SUB FILE GEOTHERMAL LISTING

49 N 19 W 62 1 40101 DST 01 7462- 7541 602MDDY 7502 002
 40131 FINAL OP 1H IFF 263 FFP 434 BHT 196F

49 N 19 W 62 30 10002 04158115810435823 0415811710436057
 10010 015 20051130 WE 27770 901602DKOT 8325370
 10021 TWP N 19 RGE W 62 SEC 30 066TH PRINCIPAL
 101 WYO GOSHEN A 600 FSL 590 FML SW SW SW WF WF (106)
 102 KING-RESOURCES 1-30 STATE
 103 5099 GR WILDCAT
 104 5106 OF 5099 GR P API 49-015- 20051 00
 105 SPUD 07/27/1969 COMP 08/18/1969 ROTARY D&A
 107 DTD 8325 FM/TO 602DKOT
 40101 DST 01 8015- 8065 602DKOTJ 5002
 40131 FINAL OP 1H IFF 1099 FFP 1566 BHT 186F

49 N 19 W 64 35 10002 0415679410450164 0415664810450499
 10010 015 20058130 9999950 900602SKCK 8817370
 10021 TWP N 19 RGE W 64 SEC 35 066TH PRINCIPAL
 101 WYO GOSHEN A 660 FSL 1980 FEL C SW SE WF WF (107)
 102 DUNCAN-RAYMOND T 1-35 HARDING-KIRKBRIDE
 103 5373 KB 5363 GR WILDCAT
 104 5369 OF 5363 GR P API 49-015- 20058 00
 105 SPUD 02/04/1970 COMP 03/20/1970 ROTARY D&A
 107 DTD 8817 PB 7843 FM/TO 602SKCK
 40101 DST 01 8500- 8600 603CRLL MISRUN 002
 40102 OVERLAPS 602MDDY
 40201 DST 02 8539- 8600 603CRLL MISRUN 003
 40202 OVERLAPS 602MDDY
 40301 DST 03 8652- 8786 602MDDY 004
 40302 OVERLAPS 602SKCK
 40331 FINAL OP 1H IFF 94 FFP 229 BHT 175F
 50102 603BRR PERF W' 2/FT 7602- 7692 GROSS 006
 50202 603BRR PERF PPERF W' 2/FT 7540- 7762 GROSS 007

49 N 19 W 68 7 10002 0416314410505015 0416322810504978
 10010 021 20063130 2584350 900553SNDC 3233969
 10021 TWP N 19 RGE W 68 SEC 7 066TH PRINCIPAL
 101 WYO LARAMIE X SW NE SW WF WF (108)
 102 EMPIRE-STATE OIL 1 GWT
 103 6235 KB 6228 GR WILDCAT
 104 API 49-021- 20063 00
 105 SPUD 08/14/1969 COMP 08/25/1969 ROTARY D&A
 107 DTD 3233 FM/TO 553SNDC
 40101 DST 01 2555- 2587 602MDDY 2571 002
 40102 OVERLAPS 603BRR
 40131 FINAL OP 1H IFF 21 FFP 178 BHT 95F

49 N 19 W 80 4 10002 0416579810638949 0416544710632989
 10010 007 20284148 10388750 900559JRSC 2594J76
 10021 TWP N 19 RGE W 80 SEC 4 066TH PRINCIPAL
 101 WYO CARBON A 660 FML 1993 FEL NW NE WF WF (109)

36.7°C/ft

35.4°C/ft

06/08/78

M 16

PETROLEUM INFORMATION, CORP

PAGE 1040

SUB FILE GEOTHERMAL LISTING

49 N 19 W 80 4 102 WESTBURN PETROLEUMS 1 MENKE
 103 7542 KB 7512 GR WILDCAT
 104 API 49 007 20284 00
 105 SPUD 10/05/1976 COMP 10/24/1976 ROTARY D&A
 107 DTD 2594 FM/TO 559JRSC
 20141 2594 FT BHT 87F

49 N 19 W 80 4 10002 0416552110639208 0416557710639289
 10010 007 20371148 66675 1652060 900409PSLV 3548178
 10021 TWP N 19 RGE W 80 SEC 4 066TH PRINCIPAL
 101 WYO CARBON A 150 FML 2505 FML SE NE NW D, D
 102 CONSOLIDATED O & G 4 PASS CREEK BASIN
 103 7537 KB 7519 GR DACC CORRE

49 N 19 W 80 4 102 WESTBURNE PETROLEUMS 1 MENKE
 103 7542 KB 7512 GR WILLOCAT
 104 API 49 007 20284 00
 105 SPUD 10/05/1976 COMP 10/24/1976 ROTARY D&A
 107 DTD 2594 2594 FT FM/TO 559JRSC
 20141 @ 2594FT BHT 87F

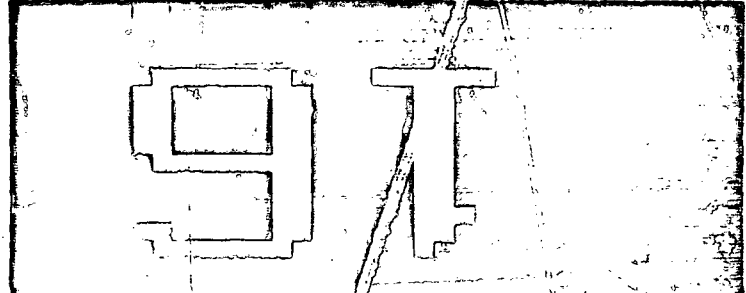
49 N 19 W 80 4 10002 3416552110639208 0416557710639289
 10010 007 20371148 66675 1652060 900409PSLV 3548178
 10021 TWP N 18 RGE W 80 SEC 4 066TH PRINCIPAL
 101 WYO (CARBON) A 150 FNL 2505 FNL (SE NE NW) 0 (110)
 102 CONSOLIDATED O & G 4 PASS CREEK BASIN
 103 7533 KB 7519 GR PASS CREEK
 104 7527 OF 7518 GR P LSE NO API 49-007- 20371-00
 105 SPUD 12/02/1977 COMP 12/14/1977 ROTARY D&A
 107 DTD 3548 FM/TO 402PSLV
 40101 DST 01 3488- 3498 603CGTR 3493 002
 40102 OVERLAPS 404TSLP
 40131 FINAL OP 2H IFF 121 FFP 357 BHT 117F

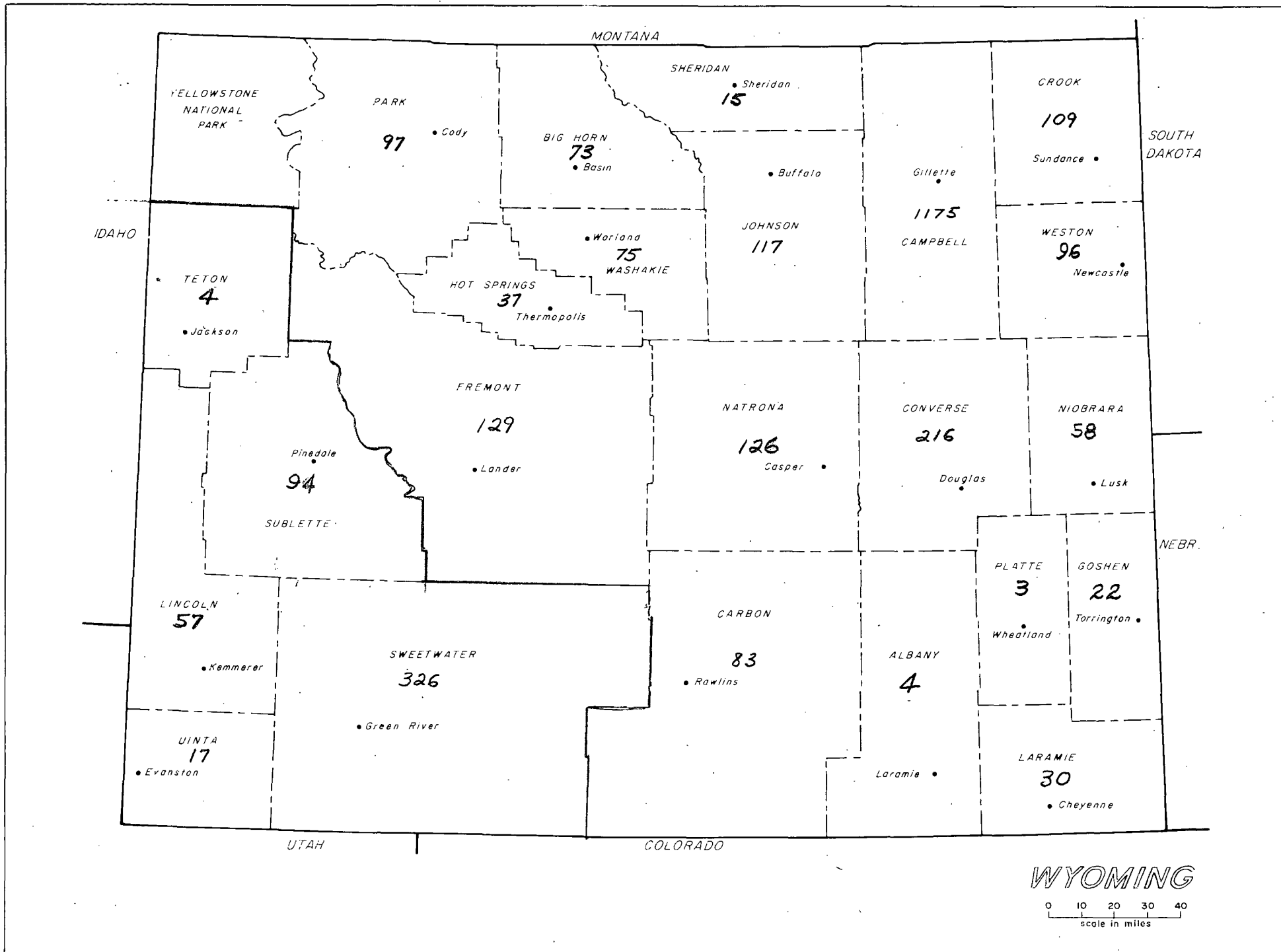
49 N 19 W 88 10 10002 0416326810730131 0416329110730203
 10010 007 20192262 99999 8889051 110404TSLP 452PSR 6305175
 10021 TWP N 18 RGE W 88 SEC 10 066TH PRINCIPAL
 101 WYO (CARBON) A 1980 FSL 660 FNL (NW SW) WFD (111)
 102 TESORO-PE-1 1 MATFESD FEDERAL
 103 7224 GR UNNAMED
 104 7306 OF 7225 GR P LSE NO API 49-007- 20192-00
 105 SPUD 06/29/1974 COMP 10/10/1974 ROTARY OIL
 107 DTD 6305 PB 6258 FM/TO 404TSLP
 20102 452PSR PERF JET W/ 4/FT 6114- 6124 GROSS 010
 20150 WTR
 40101 DST 01 3415- 3475 603FRNR 5002
 40110 GAS TS IN 15.1 AT 4 MCFD /3.9 MCFD/
 40131 FINAL OP 1H IFF 40 FFP 77 BHT 106F
 40201 DST 02 4155- 4202 602HDDY HTSRUN 003
 40231 FINAL OP 0M30M IFF 2174 FFP 2272 BHT 120F
 40301 DST 03 4167- 4202 602HDDY 5004
 40310 GAS TS IN 05M NOT GAUGED
 40331 FINAL OP 1M15M IFF 92 FFP 130 BHT 120F
 40401 DST 04 6090- 6134 452PSR 5005
 40431 FINAL OP 1H IFF 338 FFP 889 BHT 159F
 40501 DST 05 6167- 6220 404TSLP 006
 40531 FINAL OP 1H IFF 557 FFP 2066 BHT 159F
 50102 452PSR PERF JET W/ 4/FT 6114- 6124 008
 50202 452PSR PERF JET W/ 4/FT 6149- 6151 009

49 N 19 W 90 16 10002 0416210810753734 0416205810753789
 10010 007 20303262 99999 8919152 101604CKCK 604MVRD 7900577
 10021 TWP N 18 RGE W 90 SEC 16 066TH PRINCIPAL
 101 WYO (CARBON) A 2500 FSL 2500 FNL (NE NE SW) WFD (112)
 102 TEXAS OIL & GAS 1 STATE 331

37.6 °C / 100m

RM	INDEX
A	49 N 18 W 99 33
B	49 N 18 W 97 10
C	49 N 19 W 98 21
D	49 N 18 W 99 22
E	49 N 18 W 99 26
F	49 N 18 W 99 27
G	49 N 18 W 99 35
H	49 N 18 W 102 6
I	49 N 18 W 103 14
J	49 N 18 W 104 32
K	49 N 18 W 113 29
L	49 N 19 W 62 1
M	49 N 19 W 88 4





WYOMING

①

①

②

③ ✓

④

⑤ ✓

⑥

	1	2 FREMONT	3 CARBON	4 SWEET WATER	5 LARAMIE	6 UINTA	7 ALBANY	8	9
005 1	951	11 ✓							SHEET 005
2	952	11 ✓							
3	953	1 ✓							
4	954	1 ✓							
5	955	1111 ✓							
6	956	111 ✓							
7	957	1 ✓							
8	958	111 ✓							
9	959	1 ✓							
10	960	1 ✓							
11	961	11 ✓							
12	962	11 ✓							
13	963	11 ✓							
14	964	111 ✓							
15	965	11 ✓							
16	966	11 ✓	1						
17	967		111 ✓						
18	968		11 ✓						
19	969		111 ✓						
20	970		111 ✓						
21	971		1 ✓						
22	972		1 ✓	1					
23	973			11					
24	974			111					
25	975			11					
26	976			11					
27	977			1	111 ✓				
28	978		1 ✓	1					
29	979			111					
30	980				11 ✓	1 ✓			
31	981		11 ✓		1		1		

EFFICIENCY® LINE No. 2636



32 ✓

17 ✓

15 ✓

6 ✓


1 ✓

1 ✓

WYOMING

(2)

(1) (2) (3) ✓ (4) (5) ✓ (6)

EFFICIENCY LINE No. 2636


	1	2 FREMONT	3 CARBON	4 SWEET WATER	5 LARAMIE	6 UINTA	7 ALBANY	8	9
1	982		11 ✓						
2	983		1 ✓	11					
3	984			111					
4	985			1					
5	986			1		111 ✓			
6	987				1 ✓	1 ✓			
7	988				1111 ✓				
8	989		11	1	✓				
9	990			1111					
10	991			11					
11	992			1					
12	993			111					
13	994			1		1 ✓			
14	995				1 ✓				
15	996				11 ✓				
16	997				1111 ✓				
17	998		1 ✓		111 ✓				
18	999		1 ✓						
19	1000		11 ✓						
20	1001		11 ✓						
21	1002		11 ✓						
22	1003		111 ✓						
23	1004		11 ✓						
24	1005		11 ✓						
25	1006	✓		11					
26	1007			11					
27	1008			11					
28	1009			11					
29	1010			1					
30	1011			1					
31	1012			1111					

— 20 ✓ 33 ✓ 15 ✓ 5 ✓ —

WYOMING

③

① ② ✓ ③ ④ ✓ ⑤ ⑥ ⑦

AMRAD EFFICIENCY® LINE No. 2636

	1	2 FREMONT	3 CARBON	4 SWEET WATER	5 LARAMIE	6 UINTA	7 ALBANY	8 GOSHEN	9	
1	1013					IIII ✓				
2	1014				II	I ✓			1014	
3	1015				III		I		1015	
4	1016		III						1016	
5	1017			II						
6	1018			II						
7	1019			III						
8	1020			III						
9	1021			II						
10	1022			III						
11	1023			III						
12	1024			III		I ✓				
13	1025					I ✓				
14	1026				II				1026	
15	1027		I	II	I				1027	
16	1028			III						
17	1029			III						
18	1030			III						
19	1031			III						
20	1032			I						
21	1033			III						
22	1034			IIII						
23	1035			III						
24	1036			II						
25	1037			II		I				
26	1038					III		I	1038	
27	1039		I		I			II	1039	
28	1040		III						1040	005
29	1041		II							006
30	1042		II							
31	1043		II							

- 14 ✓ 50 ✓ 9 ✓ 11 ✓ 1 ✓ 3 ✓

WYOMING

① ② ✓ ③ ④ ✓ ⑤ ⑥ ⑦ ✓ ⑧

EFFICIENCY LINE No. 2636



	1	2 FREMONT	3 CARBON	4 SWEET WATER	5 LARAMIE	6 UINTA	7 ALBANY	8 GOSHEN	9 LINCOLN
1	1044								
2	1045								
3	1046								
4	1047								
5	1048								
6	1049								
7	1050								
8	1051								
9	1052								
10	1053								
11	1054								
12	1055								
13	1056								
14	1057								
15	1058								✓
16	1059								✓
17	1060								✓
18	1061								✓
19	1062								
20	1063								
21	1064								
22	1065								
23	1066								
24	1067								
25	1068								
26	1069								
27	1070								
28	1071								
29	1072								
30	1073								
31	1074								

- 12 ✓ 63 ✓ - - - 5 ✓

WYOMING

(2) ✓
 (3) ✓
 (4) ✓
 (5) ✓
 (6) ✓
 (7) ✓
 (8) ✓
 (9)

EFFICIENCY® LINE No. 2636



	1	2 CARBON	3 SWEET WATER	4 LARAMIE	5 UINTA	6 ALBANY	7 GOSHEN	8 LINCOLN	9 PLATTE
1	1075								
2	1076								
3	1077								
4	1078								
5	1079								
6	1080								
7	1081								
8	1082							1 ✓	
9	1083							✓	
10	1084					1	1		
11	1085								
12	1086	1	1						
13	1087								
14	1088		1						
15	1089								
16	1090								
17	1091								
18	1092								
19	1093								
20	1094								
21	1095								
22	1096								
23	1097								
24	1098								
25	1099								
26	1100								
27	1101								
28	1102							1 ✓	
29	1103						1	1 ✓	1
30	1104								
31	1105								

5 ✓ 6 9 ✓ - - 1 ✓ 2 ✓ 5 ✓ 1 ✓

WYOMING

(6)

(2) ✓
 (3) (4) ✓
 (5) (6) (7) ✓
 (8) (9)

EFFICIENCY® LINE No. 2636



	1	2 CARBON	3 SWEET WATER	4 LARAMIE	5 JUNTA	6 ALBANY	7 GOSHEN	8 LINCOLN	9 PLATTE
1	1106		11						
2	1107		11						
3	1108		1111						
4	1109		111						
5	1110		111						
6	1111		11						
7	1112		111						
8	1113		11						
9	1114		111						
10	1115		1					1 ✓	
11	1116		1						
12	1117							11 ✓	
13	1118						111		
14	1119						1		11
15	1120	111							
16	1121	111							
17	1122		11						
18	1123		1						
19	1124		11						
20	1125		111						
21	1126		11						
22	1127		1						
23	1128		11						
24	1129		11						
25	1130		11						
26	1131		11						
27	1132		111						
28	1133		11						
29	1134		1					11 ✓	
30	1135	1					11		
31	1136		11						

7 ✓ 53 ✓ - - - 6 ✓ 5 ✓ 2 ✓

WYOMING

⑦

② ✓ ④ ✓ ⑥ ⑦ ✓ ⑨

EFFICIENCY® LINE No. 2636



	1	2 CARBON	3 SWEET WATER	4 LARAMIE	5 UINTA	6 ALBANY	7 GOSHEN	8 LINCOLN	9 PLATTE
1	1137		11						
2	1138		1						
3	1139		111						
4	1140		111						
5	1141		11						
6	1142		111						
7	1143							1 ✓	
8	1144						1	1 ✓	
9	1145	1					111		
10	1146	11							
11	1147	11							
12	1148		111						
13	1149		111						
14	1150		11						
15	1151		11						
16	1152		11					11 ✓	
17	1153							1 ✓	
18	1154							11 ✓	
19	1155							111 ✓	
20	1156						111	1 ✓	
21	1157	1	11						
22	1158		1111						
23	1159		111						
24	1160		111						
25	1161		111						
26	1162		11						
27	1163							111 ✓	
28	1164							111 ✓	
29	1165							11 ✓	
30	1166							11 ✓	
31	1167							111 ✓	

6 ✓ 43 ✓ - - - 7 ✓ 24 ✓ -

WYOMING

⑧

① ② ✓ ③ ✓ ✓ ⑥ ✓ ⑦ ✓ ⑧ ✓ ⑨ ✓ ⑩ ✓

EFFICIENCY® LINE No. 2636



	1	2 FREMONT	3 CARBON	4 SWEET WATER	5 ALBANY	6 GOSHEN	7 LINCOLN	8 PLATTE	9 SUBLETTE
1	1168						11 ✓		
2	1169						1111 ✓		
3	1170						1111 ✓		
4	1171						111 ✓		
5	1172						111 ✓		
6	1173					1	11 ✓		
7	1174	11	1		1				
8	1175	11							
9	1176	1							
10	1177	111							
11	1178								11
12	1179								11
13	1180								111
14	1181								11
15	1182								111
16	1183								111
17	1184								11
18	1185								11
19	1186								11
20	1187	111	1						
21	1188	11							
22	1189	111							
23	1190								1111
24	1191								111
25	1192								111
26	1193								11
27	1194								11
28	1195								1111
29	1196								111
30	1197								11
31	1198								11

16 ✓ 2 ✓ - 1 ✓ 1 ✓ 18 ✓ - 46 ✓

WYOMING

① ✓ ⑧ ✓ ⑩ ✓ ⑪ ⑦ ⑫ ⑬

EFFICIENCY LINE No. 2636



	1	2 FREMONT	3 LINCOLN	4 SUBLETTE	5 NATRONA	6 GOSHEN	7 NIobrARA	8 CONVERSE	9
1	1199	1		1	1				
2	1200			1111					
3	1201			111					
4	1202			1111					
5	1203			111					
6	1204			1111					
7	1205			11		1			
8	1206	1			1	11			
9	1207	1111							
10	1208	11		1					
11	1209			111					
12	1210			1111					
13	1211			111					
14	1212			111					
15	1213			111					
16	1214			1			1	11	
17	1215				1111				
18	1216	11		1					
19	1217							111	
20	1218				11			11	
21	1219				1111				
22	1220	1			11				
23	1221	11							
24	1222	11		11					
25	1223						1	1	
26	1224							111	
27	1225							1111	
28	1226							1111	
29	1227							111	
30	1228							1111	
31	1229							111	

15 ✓ - 42 ✓ 14 ✓ 3 ✓ 2 ✓ 29 ✓

WYOMING

① ✓
⑩ ⑪ ⑫ ⑬

EFFICIENCY LINE No. 2636



	1	2 ^{FREMONT}	3 ^{SUBLETTE}	4 ^{NATRONA}	5 ^{NIOBRARA}	6 ^{CONVERSE}	7	8	9
1	1230								
2	1231								
3	1232								
4	1233								
5	1234								
6	1235								
7	1236								
8	1237								
9	1238								
10	1239								
11	1240								
12	1241								
13	1242								
14	1243								
15	1244								
16	1245								
17	1246								
18	1247								
19	1248								
20	1249								
21	1250								
22	1251								
23	1252								
24	1253								
25	1254								
26	1255	—	—	—	—	—			
27	1256								
28	1257								
29	1258								
30	1259								
31	1260								

15✓ 1✓ 29✓ 5✓ 35✓

WYOMING

①

✓
⑩

⑪

⑫

⑬

EFFICIENCY LINE No. 2636



	1	2 ^{FREMONT}	3 ^{SUBLETTE}	4 ^{NATRONA}	5 ^{NIOBRARA}	6 ^{CONVERSE}	7	8	9
1	1261	11							
2	1262	1							
3	1263	111							
4	1264	111							
5	1265	1			1				
6	1266				111				
7	1267				111				
8	1268				1111				
9	1269					11			
10	1270					111			
11	1271					111			
12	1272					111			
13	1273					1111			
14	1274					111			
15	1275			1		111			
16	1276			11		11			
17	1277			111					
18	1278			111					
19	1279	1	1						
20	1280				1111				
21	1281				1111				
22	1282				111				
23	1283					111			
24	1284					1111			
25	1285					111			
26	1286					11			
27	1287					1111			
28	1288					111			
29	1289			11		11			
30	1290			111					
31	1291			1111					

11✓

1✓

18✓

22✓

46✓

WYOMING

①

✓
⑩

⑪

⑫

⑬

EFFICIENCY® LINE No. 2636



	1	² FREMONT	³ SUBLETTE	NATRONA	WYOMING	CONVERSE	7	8	9
1	1292	1		11					
2	1293	1							
3	1294	111							
4	1295		111		1				
5	1296				111				
6	1297				1111				
7	1298				1	11			
8	1299				1	11			
9	1300					111			
10	1301					1111			
11	1302					111			
12	1303					1111			
13	1304					111			
14	1305					1111			
15	1306					1111			
16	1307					11			
17	1308			1		11			
18	1309			111					
19	1310			1111					
20	1311			111					
21	1312			1111					
22	1313			11					1
23	1314			111					
24	1315			1111					
25	1316			111					
26	1317			1111					
27	1318	1		11					
28	1319	1							
29	1320		11	11					
30	1321	1							
31	1322	1							

9✓

3✓

37✓

10✓

33✓

WYOMING

① ⑩ ✓ ⑪ ⑫ ⑬

EFFICIENCY LINE No. 2636



	1	2 ^{FREMONT}	3 ^{SUBLETTE}	4 ^{NATRONA}	5 ^{NIOBRARA}	6 ^{CONVERSE}	7	8	9
1	1323	1		1					
2	1324	1							
3	1325	1							
4	1326	11							
5	1327	1							
6	1328	1			11				
7	1329				111	1			
8	1330					111			
9	1331					111			
10	1332					1111			
11	1333					1111			
12	1334					11			
13	1335					111			
14	1336					111			
15	1337			1		11			
16	1338			111					
17	1339	1		1					
18	1340	11							
19	1341	11							
20	1342	1							
21	1343	11							
22	1344		1✓		1				
23	1345				111				
24	1346				1111				
25	1347					1111			
26	1348					1111			
27	1349					111			
28	1350					11			
29	1351					111			
30	1352					1111			
31	1353					11			

15✓ 1✓ 6✓ 13✓ 47✓

WYOMING

(14)

(1) ✓ (10) (11) (12) (13) ✓ (14) (15) (16) (17)

EFFICIENCY LINE No. 2636




	1	2 FREMONT	3 SUBLETTE	4 NATRONA	5 NIobrARA	6 CONVERSE	7 TETON	8 WESTON	9 CAMPBELL	10 JOHNSON
1	1354									
2	1355									
3	1356									
4	1357									
5	1358									
6	1359									
7	1360	1								
8	1361	1								
9	1362	1								
10	1363						1			
11	1364									
12	1365									
13	1366					1				
14	1367									
15	1368									
16	1369									
17	1370									
18	1371									
19	1372									
20	1373									
21	1374						1			
22	1375									
23	1376									
24	1377									
25	1378								1	
26	1379									
27	1380									
28	1381									
29	1382								1	
30	1383									
31	1384								1	1

3 ✓ - 22 ✓ 6 ✓ 26 ✓ 4 ✓ 13 ✓ 16 ✓ 1 ✓

WYOMING

✓
 (14) (15) (16) (17) (18) (1)

EFFICIENCY® LINE No. 2636


	1	2 TETON	3 WESTON	CAMPBELL	JOHNSON	HOT SPRINGS	FREMONT	8	9
1	1385								
2	1386								
3	1387								
4	1388								
5	1389								
6	1390								
7	1391								
8	1392								
9	1393								
10	1394								
11	1395								
12	1396								
13	1397								
14	1398								
15	1399								
16	1400								
17	1401								
18	1402								
19	1403								
20	1404								
21	1405								
22	1406								
23	1407								
24	1408								
25	1409								
26	1410								
27	1411								
28	1412								
29	1413								
30	1414								
31	1415								

— 13 ✓ 64 ✓ 19 ✓ 1 ✓ 2 ✓

WYOMING

15

16

17

18

19

1

EFFICIENCY LINE No. 2636
AMRAD

	1	WESTON	CAMPBELL	JOHNSON	HOT SPRINGS	WASHAKIE	PREMONT	8	9
1	1416								
2	1417								
3	1418								
4	1419								
5	1420								
6	1421								
7	1422								
8	1423								
9	1424								
10	1425								
11	1426								
12	1427								
13	1428								
14	1429								
15	1430								
16	1431								
17	1432								
18	1433								
19	1434								
20	1435								
21	1436								
22	1437								
23	1438								
24	1439								
25	1440								
26	1441								
27	1442								
28	1443								
29	1444								
30	1445								
31	1446								

21 ✓

61 ✓

4 ✓

9 ✓

4 ✓

1 ✓

WYOMING

(15) (16) (17) (18) (19)

EFFICIENCY LINE No. 2636
AMDAO

	1	WESTON	CAMPBELL	JOHNSON	HOTSRGS	WASHAKIE	7	8	9
1	1447								
2	1448								
3	1449								
4	1450								
5	1451								
6	1452								
7	1453								
8	1454								
9	1455								
10	1456								
008 ¹	1457								
12	1458								
13	1459								
14	1460								
15	1461								
16	1462								
17	1463								
18	1464								
19	1465								
20	1466								
21	1467								
22	1468								
23	1469								
24	1470								
25	1471								
26	1472								
27	1473								
28	1474								
29	1475								
30	1476								
31	1477								

21✓ 53✓ 16✓ 16✓ 2✓

WYOMING

(15) (16) (17) (18) (19)

EFFICIENCY LINE No. 2636

	1	WESTON	CAMPBELL	JOHNSON	HOTSPRINGS	WASHAKIE	7	8	9
1	1478								
2	1479								
3	1480								
4	1481								
5	1482								
6	1483								
7	1484								
8	1485								
9	1486								
10	1487								
11	1488								
12	1489								
13	1490								
14	1491								
15	1492								
16	1493								
17	1494								
18	1495								
19	1496								
20	1497								
21	1498								
22	1499								
23	1500								
24	1501								
25	1502								
26	1503								
27	1504								
28	1505								
29	1506								
30	1507								
31	1508								

15✓ 42✓ 31✓ 4✓ 12✓

WYOMING

(19)

(15) (16) (17) (18) (19)

EFFICIENCY LINE No. 2636



	1	(15) WESTON	(16) CAMPBELL	(17) JOHNSON	(18) HOT SPGS	(19) WASHAKIE	7	8	9
1	1509								
2	1510								
3	1511								
4	1512								
5	1513								
6	1514								
7	1515								
8	1516								
9	1517								
10	1518								
11	1519								
12	1520								
13	1521								
14	1522								
15	1523								
16	1524								
17	1525								
18	1526								
19	1527								
20	1528								
21	1529								
22	1530								
23	1531								
24	1532								
25	1533								
26	1534								
27	1535								
28	1536								
29	1537								
30	1538								
31	1539								

7✓ 69✓ 5✓ 5✓ 11✓

WYOMING

(15) (16) (17) (18) (19) (20)

EFFICIENCY® LINE No. 2636
AMTRAC

	1	2 WESTON	3 CAMPBELL	4 JOHNSON	5 HOT SPRINGS	6 WASHAKIE	7 PARK	8	9
1	1540			III					
2	1541			III					
3	1542					IIII			
4	1543					IIII			
5	1544					III			
6	1545					III			
7	1546					IIII			
8	1547					III			
9	1548					IIII			
10	1549					III			
11	1550					III			
12	1551					III			
13	1552					III			
14	1553				I	I			
15	1554				I		II		
16	1555						II		
17	1556						IIII		
18	1557	II					I		
19	1558	IIII							
20	1559		III						
21	1560		I						
22	1561		IIII						
23	1562		IIII						
24	1563		IIII						
25	1564		II						
26	1565		IIII						
27	1566		III						
28	1567		IIII						
29	1568		III						
30	1569		IIII						
31	1570		IIII						

6✓ 40✓ 8✓ 2✓ 38✓ 9✓

WYOMING

✓ (15) (16) (17) ✓ (18) ✓ (19) (20) (21) (22)

AMPAD EFFICIENCY® LINE No. 2636

	1	WESTON	CAMPBELL	JOHNSON	HOT SPRINGS	WASHAKIE	PARK	EROOK	BIG HORN
1	1571								
2	1572								
3	1573								
4	1574								
5	1575								
6	1576								
7	1577								
8	1578								
9	1579								
10	1580								
11	1581								
12	1582								
13	1583								
14	1584								
15	1585								
16	1586								
17	1587								
18	1588								
19	1589								
20	1590								
21	1591								
22	1592								
23	1593								
24	1594								
25	1595								
26	1596								
27	1597								
28	1598								
29	1599								
30	1600								
31	1601								

- 52 ✓ 21 ✓ - 8 ✓ 4 ✓ 15 ✓ 6 ✓

WYOMING

16

17

20

21

22

EFFICIENCY LINE No. 2636



	1	CAMPBELL	JOHNSON	PARK	EROOK	BIGHORN	7	8	9
1	1602	I			III				
2	1603	III							
3	1604	IIII							
4	1605	III							
5	1606	IIII							
6	1607	III							
7	1608	IIII							
8	1609	III							
9	1610	IIII							
10	1611	III							
11	1612	IIII							
12	1613	IIII							
13	1614	III							
14	1615	III							
15	1616	III							
16	1617	III							
17	1618	IIII							
18	1619	IIII							
19	1620	III							
20	1621	IIII							
21	1622	III							
22	1623	IIII							
23	1624	IIII							
24	1625	III							
25	1626	IIII							
26	1627	III							
27	1628	IIII							
28	1629	III							
29	1630	III							
30	1631	III							
31	1632	III							

10tv

3

WYOMING

16

17

20

21

22

EFFICIENCY LINE No. 2636



	1	CAMPBELL	JOHNSON	PARK	CROOK	BIGHORN	7	8	9
1	1633								
2	1634								
3	1635								
4	1636								
5	1637								
6	1638								
7	1639								
8	1640								
9	1641								
10	1642								
11	1643								
12	1644								
13	1645								
14	1646								
15	1647								
16	1648								
17	1649								
18	1650								
19	1651								
20	1652								
21	1653								
22	1654								
23	1655								
24	1656								
25	1657								
26	1658								
27	1659								
28	1660								
29	1661								
30	1662								
31	1663								

75✓

3✓

3✓

23✓

6✓

WYOMING

(16) (17) (20) (21) (22)

↓
009

EFFICIENCY LINE No. 2636
AMPAD

	1	CAMPBELL	JOHNSON	PARK	CROOK	BIG HORN	7	8	9
1	1664	III							
2	1665	IIII							
3	1666	III							
4	1667	IIII							
5	1668	IIII							
6	1669	III							
7	1670	IIII							
8	1671	IIII							
9	1672	III							
10	1673	III							
11	1674	III							
12	1675	III							
13	1676	III							
14	1677	I	II			I			
15	1678					III			
16	1679					III			
17	1680					III			
18	1681					III			
19	1682					III			
20	1683			II					
21	1684			II					
22	1685			III					
23	1686			I	III				
24	1687				IIII				
25	1688				IIII				
26	1689				III				
27	1690				IIII				
28	1691				IIII				
29	1692				II				
30	1693	III			I				
31	1694	IIII							

52 ✓ 2 ✓ 8 ✓ 25 ✓ 16 ✓

WYOMING

(16) (17) (20) (21) (22)

EFFICIENCY LINE No. 2636
AMRAD

	1	CAMPBELL	JOHNSON	PARK	CROOK	BIGHORN	7	8	9
1	1695	IIII							
2	1696	III							
3	1697	III							
4	1698	IIII							
5	1699	IIII							
6	1700	III							
7	1701	IIII							
8	1702	III							
9	1703	IIII							
10	1704	IIII							
11	1705	IIII							
12	1706	IIII							
13	1707	IIII							
14	1708	II							
15	1709	III							
16	1710	III							
17	1711	IIII							
18	1712	III	I						
19	1713	I	II						
20	1714		III			I			
21	1715			I		II			
22	1716			III					
23	1717			II					
24	1718			I	III				
25	1719				III				
26	1720				IIII				
27	1721				IIII				
28	1722				IIII				
29	1723				IIII				
30	1724				III				
31	1725	I			III				

65✓ 6✓ 7✓ 28✓ 3✓

WYOMING

16

17

20

21

22

23

EFFICIENCY LINE No. 2636



	1	2 CAMPBELL	3 JOHNSON	4 PARK	5 CROOK	6 BIG HORN	7 SHERIDAN	8	9
1	1726								
2	1727								
3	1728								
4	1729								
5	1730								
6	1731								
7	1732								
8	1733								
9	1734								
10	1735								
11	1736								
12	1737								
13	1738								
14	1739								
15	1740								
16	1741								
17	1742								
18	1743								
19	1744								
20	1745								
21	1746								
22	1747								
23	1748								
24	1749								
25	1750								
26	1751								
27	1752								
28	1753								
29	1754								
30	1755								
31	1756								

105 ✓

1 ✓

2 ✓

2 ✓

3 ✓

1 ✓

WYOMING

16

17

20

21

22

23

EFFICIENCY LINE No. 2636
AMRAD

	1	CAMPBELL	JOHNSON	PARK	CROOK	BIG HORN	SHERIDAN	8	9
1	1757								
2	1758								
3	1759								
4	1760								
5	1761								
6	1762								
7	1763								
8	1764								
9	1765								
10	1766								
11	1767								
12	1768								
13	1769								
14	1770								
15	1771								
16	1772								
17	1773								
18	1774								
19	1775								
20	1776								
21	1777								
22	1778								
23	1779								
24	1780								
25	1781								
26	1782								
27	1783								
28	1784								
29	1785								
30	1786								
31	1787								

96 ✓

4 ✓

5 ✓

4 ✓

-

WYOMING

(16) (20) (21) (22) (23)

EFFICIENCY® LINE No. 2636



	1	(16) CAMPBELL	(20) PARK	(21) CROOK	(22) BIG HORN	(23) SHERIDAN	7	8	9
1	1788								
2	1789								
3	1790								
4	1791								
5	1792								
6	1793								
7	1794								
8	1795								
9	1796								
10	1797								
11	1798								
12	1799								
13	1800								
14	1801								
15	1802								
16	1803								
17	1804								
18	1805								
19	1806								
20	1807								
21	1808								
22	1809								
23	1810								
24	1811								
25	1812								
26	1813								
27	1814								
28	1815								
29	1816								
30	1817								
31	1818								

85✓ 4✓ 3✓ 17✓ -

WYOMING

16

20

21

22

23

EFFICIENCY LINE No. 2636
AMRAD

	1	2 ^{AMPBELL}	3 ^{PARK}	4 ^{CROOK}	5 ^{BIGHORN}	6 ^{SHERIDAN}	7	8	9
1	1819	IIII							
2	1820	III							
3	1821	IIII							
4	1822	III							
5	1823	III							
6	1824	III							
7	1825	III							
8	1826	III							
9	1827	II							
10	1828	IIII							
11	1829	III							
12	1830	III							
13	1831	III							
14	1832	III							
15	1833	III							
16	1834	III							
17	1835	IIII							
18	1836	IIII							
19	1837	III							
20	1838	II				II			
21	1839				I	III			
22	1840				III				
23	1841		II		I				
24	1842		III						
25	1843		III						
26	1844		III						
27	1845		II						
28	1846			IIII					
29	1847	IIII							
30	1848	IIII							
31	1849	IIII							

75V

13V

4V

5V

5V

WYOMING

16

17

21

22

23

EFFICIENCY LINE No. 2636



010

	1	CAMPBELL	PARK	CROOK	BIGHORN	SHERIDAN	7	8	9
1	1850								
2	1851								
3	1852								
4	1853								
5	1854								
6	1855								
7	1856								
8	1857								
9	1858								
10	1859								
11	1860								
12	1861								
13	1862								
14	1863								
15	1864								
16	1865								
17	1866								
18	1867								
19	1868								
20	1869								
21	1870								
22	1871								
23	1872								
24	1873								
25	1874								
26	1875								
27	1876								
28	1877								
29	1878								
30	1879								
31	1880								

93V

11V

1V

WYOMING

(16) (17) (21) (22) (23) (1)

EFFICIENCY LINE No. 2636



	1	CAMPBELL	3PARK	CROOK	BIG HORN	SHERIDAN	7FREMONT	8	9
1	1881		I		II				
2	1882		IIII						
3	1883		III						
4	1884		III						
5	1885		II						
6	1886		III						
7	1887		II						
8	1888		III						
9	1889		III						
10	1890		II						
11	1891		III						
12	1892	II	I	I					
13	1893	IIII							
14	1894	IIII							
15	1895	IIII							
16	1896	IIII							
17	1897	III							
18	1898	IIII							
19	1899	III				I			
20	1900					III			
21	1901	II				II			
22	1902		II			II			
23	1903		IIII						
24	1904		II						
25	1905		I						
26	1906		III						
27	1907		I				I		
28	1908						I		
29	1909						III		
30	1910						III		
31	1911						II		

30V 43V 1V 2V 8V 10V



16

CAMPBELL

17

JOHNSON

18

HOT SPGS

19

WASAKIE

20

PARK

EFFICIENCY LINE No. 2636



	1	2	3	4	5	6	7	8	9	
1	14	16	14	1	15	1	16	4	20	9
2	15	64	15	19	16	9	17	2	21	4
3	16	61 /	16	4 /	17	16	18	12	23	3 /
4	17	53	17	16	18	4	19	11	24	8
5	18	42	18	31	19	5	20	38	25	7
6	19	67 /	19	5 /	20	2	21	8	26	2 /
7	20	40	20	8	21	37		75	27	4
8	21	52	21	21					28	4
9	22	104 /	23	3 /					29	13
10	23	75	24	2					31	43
11	24	52	25	6						97
12	25	65 /	26	1						
13	26	105		117				22		23
14	27	96								
15	28	85 /								
16	29	75								
17	30	93								
18	31	30 /								
19		1175								
20										15
21										
22										
23										
24										
25										
26										
27										
28										
29										
30										
31										

CROOK

BIG HORN SHERIDAN

21

22

109

73