

# LINCOLN CO. 57 WELLS

49 N 19 W 104 36 10002 0415763310908687 0415767310908587  
 10010 037 20407262 600 5025012 101602MRY 603FRNR 2790473  
 10021 TWP N 19 RGE W 104 SEC 36 066TH PRINCIPAL  
 101 WYO SWEETHTR A 660 FSL 1980 FEL C SW SE W0 DG  
 102 LUFF KENNETH D 1-36 WESTTRANS-STATE  
 103 6391 KB 6380 GR AIRPORT  
 104 6385 DF 6377 GR P LSE NO API 49-037- 20407-00  
 105 SPUD 11/26/1972 COMP 03/30/1973 ROTARY GAS  
 107 DTD 2790 LTD 2773 FM/TO 602MRY  
 20102 603FRNR PERF W/ 1/FT 2532- 2560 GROSS 007  
 40101 DST 01 2539- 2570 603FRNR2 S002  
 40110 GAS TS IN 1M AT 1488 MCFD  
 40111 GAS TS IN 6M AT 1488 MCFD  
 40112 GAS TS IN 11M AT 1596 MCFD  
 40113 GAS TS IN 16M AT 1488 MCFD  
 40114 GAS TS IN 21M AT 1488 MCFD  
 40115 GAS TS IN 26M AT 1488 MCFD  
 40131 FINAL OP 31M IFF 198 FFP 283 BHT 96F  
 50201 DST 02 2618- 2790 603FRNR3 S003  
 40231 FINAL OP 45M IFF 25 FFP 48 BHT 98F  
 50102 603FRNR PERF W/ 1/FT 2532- 2560 GROSS 005  
 50202 603FRNR PERF W/ 1/FT 2532- 2560 GROSS 006

49 N 19 W 110 35 10002 0415787710980541 0415781910980615  
 10010 037 20379262 6500550 901604BLR 10500J72  
 10021 TWP N 19 RGE W 110 SEC 35 066TH PRINCIPAL  
 101 WYO SWEETHTR A 660 FSL 460 FWL C SW SW WF WF  
 102 AMOCO PRODUCTION 1 CHAMPLIN 157 AMOCO  
 103 6396 KB 6391 GR WILDCAT  
 104 API 49 037 20379 00  
 105 SPUD 10/14/1972 COMP 10/15/1972 ROTARY D&A-G  
 107 DTD 10500 FM/TO 604BLR  
 40101 DST 01 8772- 8855 604RKSP MISRUN:S002  
 40131 FINAL OP 0405M IFF 628 FFP 703 BHT 168F  
 50102 OPENHOLE 3900- 3900 004

49 N 19 W 112 16 10002 0416332711005563 0416332911005692  
 10010 023 20194140 8860 5766562 101603FRNR 603FRNR 11500278  
 10021 TWP N 19 RGE W 112 SEC 16 066TH PRINCIPAL  
 101 WYO LINCOLN A 660 FSL 517 FEL C NE NE W0 DG  
 102 MOUNTAIN FUEL SUPPLY 3 BRUFF UNIT  
 103 6433 GR BRUFF UNIT  
 104 6452 DF 6433 P API 49 023 20194 00  
 105 SPUD 12/04/1976 COMP 03/01/1977 ROTARY GAS  
 107 DTD 11500 LTD 11470 PB 11436 FM/TO 603FRNR  
 20102 603FRNR PERF 11322-11362 004  
 40101 DST 01 11343-11413 603FRNR2 S002  
 40110 GAS TS IN 0406M /NO GAUGE/  
 40111 GAS TS IN 0430M AT 1081 MCFD  
 40112 GAS TS IN 0415M AT 240 MCFD  
 40113 GAS TS IN 0445M AT 1850 MCFD

0101050

49 N 19 W 112 16 40131 FINAL OP 2H IFF 380 FFP 663 BHT 198F  
 49 N 19 W 112 22 10002 0416086811005106 0416080911005237  
 10010 023 20045140 55315 5766530 110351MDSN 402MRGN 18208275  
 10021 TWP N 19 RGE W 112 SEC 22 066TH PRINCIPAL  
 101 WYO LINCOLN A 660 FSL 660 FWL C SW SW W0 W0  
 102 MTN FUEL SUPPLY 1 BRUFF UNIT  
 103 6389 KB 6368 GR MOXA UNIT  
 104 GR LSE NO API 49-023- 20045-00  
 105 SPUD 07/28/1972 COMP 05/12/1973 ROTARY OIL  
 107 DTD 18208 LTD 18208 PB 17390 FM/TO 351MDSN  
 111 CSG 7 018200 W/ 1600 18  
 20102 402MRGN PERF 17295-17345 032  
 40101 DST 01 5407- 5456 651FRUN 002  
 40110 GAS TSTH  
 40131 FINAL OP LINCOLN IFF 1213 FFP 2222 BHT 120F



06/08/78

PETROLEUM INFORMATION, CORP

PAGE 1060

SUB FILE GEOTHERMAL LISTING

G 2

49 N 19 W 112 22 41631 FINAL OP 1445M BHT 318F 025 ✓  
 41701 DST 17 CSPK 17424-17498 402MRGN BHT 312F 025 ✓  
 41731 FINAL OP  
 41801 DST 18 CSPK 17424-17498 402MRGN MISRUN 027  
 41901 DST 19 CSPK 17424-17498 402MRGN S028  
 41910 GAS TS IN 45M AT 36 MCFD NON-COMB CO2  
 41931 FINAL OP 4425M IFP 982 FFP 1453 BHT 305F  
 42001 DST 20 CSPK 17295-17345 402MRGN S029  
 42010 GAS TS IN 30M AT 1618 MCFD  
 42031 FINAL OP 17434M IFP 991 FFP 2009 BHT 300F ✓  
 50102 402MRGN PERF 17424-17498 030  
 50202 402MRGN PERF 17295-17345 031

49 N 19 W 113 1 10002 0416543211011828 0416543911011975  
 10010 023 20054289 93390 6500512 101351MDSN 603FRNR 17748077  
 10021 TWP N 19 RGE W 113 SEC 1 066TH PRINCIPAL  
 101 WYO LINCOLN A 1969 FSL 1975 FSL (SE NE SW NO WOE) (3)  
 102 AMOCO PROD 2 WILSON RANCH UNIT  
 103 6494 KB 6462 GR WILSON RANCH  
 104 6491 DF 6462 P API 49 023 20054-00  
 105 SPUD 09/10/1973 COMP 03/12/1975 ROTARY GAS  
 107 DTD 17748 PB 11445 FM/TD 351MDSN  
 20102 603FRNR PERF JET W/ 2/FT 11340-11370 020  
 40101 DST 01 7360-7428 604MVRD MISRUN 004  
 40131 BHT :52F  
 40201 DST 02 11336-11387 603FRNR 005  
 40301 DST 03 11387-12158 603FRNR 006  
 40331 FINAL OP OH10M IFP 3396  
 40401 DST 04 16461-16500 452PSPR 007  
 40431 IFP 2687  
 40501 DST 05 17662-17683 351MDSN 008  
 50102 351MDSN PERF W/ 2/FT 17662-17683 011  
 50202 603FRNR PERF W/ 4/FT 11460-11462 012  
 50302 603FRNR PERF JET W/ 2/FT 11340-11370 013  
 50402 603FRNR PERF JET W/ 2/FT 11340-11370 014  
 50502 603FRNR PERF JET W/ 2/FT 11340-11370 015  
 50602 603FRNR PERF JET W/ 2/FT 11340-11370 016  
 50702 603FRNR PERF JET W/ 2/FT 11340-11370 017  
 50802 603FRNR PERF JET W/ 2/FT 11340-11370 018  
 50902 603FRNR PERF JET W/ 2/FT 11340-11370 019

49 N 19 W 113 3 10002 0416564611016264 0416555811016304  
 10010 023 20191140 93390 6500512 101603FRNR2603FRNR211750577  
 10021 TWP N 19 RGE W 113 SEC 3 066TH PRINCIPAL  
 101 WYO LINCOLN A 2124 FSL 2121 FSL (SE NE SW NO WOE) (4)  
 102 AMOCO PROD 4 WILSON RANCH  
 103 6636 KB 6619 GR WILSON RANCH  
 104 6635 DF 6619 GR P LSE NO API 49-023- 20191-00  
 105 SPUD 11/17/1976 COMP 05/10/1977 ROTARY GAS  
 107 DTD 11750 PB 11636 FM/TD 603FRNR2  
 20102 603FRNR2 PERF 11536-11600 005

06/08/78

PETROLEUM INFORMATION, CORP

PAGE 1061

SUB FILE GEOTHERMAL LISTING

H 2

49 N 19 W 113 3 20141 011750FT BHT 194F  
 50102 603FRNR2 PERF 11536-11600 004

49 N 19 W 114 15 10002 0416279611027955 0416273111028088  
 10010 023 20148140 6500550 900603FRNR 12545476  
 10021 TWP N 19 RGE W 114 SEC 15 066TH PRINCIPAL  
 101 WYO LINCOLN A 1980 FSL 1980 FSL (SE NE SW WF WF)  
 102 AMOCO PROD 2 DRY MUDDY CRK UNIT  
 103 6471 KB 6461 GR WILDCAT  
 104 6470 DF 6453 GR P LSE NO API 49-023- 20148-00  
 105 SPUD 01/23/1976 COMP 03/26/1976 ROTARY D&A  
 107 DTD 12548 PB 11636 FM/TD 603FRNR  
 40101 DST 01 12206-12287 603FRNR 003  
 40131 FINAL OP 1401M IFP 1400 FFP 1400 BHT 202F

06/08/78

PETROLEUM INFORMATION CORP

PAGE 1061

SUB FILE GEOTHERMAL LISTING

H 2

49 N 19 W 113 3 2014: 211750FT BHT 194F ✓  
 E0102 603FRNR2 PERF 11536-11600 004

✓ 49 N 19 W 114 15 10002 0416279611027955 0416273111028088  
 10010 023 20148140 6500550 900603FRNR 12548476  
 10021 TWP N 19 RGE W 114 SEC 15 066TH PRINCIPAL  
 101 WYO LINCOLN A 1980 FSL 1980 FHL NE SW WF (5)  
 102 AMCO PROD 2 DRY MUDDY CRK UNIT  
 103 6471 KB 6461 GR WILDCAT  
 104 6470 DF 6453 GR P LSE NO API 49-023- 20148-00  
 105 SPUD 01/23/1976 COMP 03/26/1976 ROTARY D&A  
 107 DTD 12548 FM/TO 603FRNR  
 40101 DST 01 12206-12287 603FRNR 003  
 40131 FINAL OP 1401M IFF 1400 FFP 1400 BHT 202F

49 N 20 W 78 21 10002 0416911710616079 0416897810616178  
 10010 007 20047148 150050 900553SND 6620768  
 10021 TWP N 20 RGE W 78 SEC 21 066TH PRINCIPAL  
 101 WYO CARBON A 1980 FSL 1565 FEL NW SE WF  
 102 ANSCHUTZ CORP INC 1 COOPER-ESTATE  
 103 7490 KB 7482 GR WILDCAT  
 104 7490 ES 7482 GR P API 49-007- 20047 00  
 105 SPUD 05/12/1968 COMP 06/12/1968 ROTARY D&A  
 107 DTD 6620 LTD 6620 FM/TO 553SND  
 40101 DST 01 6140- 6170 602MDDY 002  
 40131 FINAL OP 1430M IFF 42 FFP 92 BHT 130F

49 N 20 W 78 26 10002 0416768810612407 0416761110612521  
 10010 007 20035148 16300 5939360 911553MRSN 6015166  
 10021 TWP N 20 RGE W 78 SEC 26 066TH PRINCIPAL  
 101 WYO CARBON A 3300 FSL 3300 FHL C NW SE D D  
 102 NATIONAL COOP REF ASSOC 2-26 POST-STATE  
 103 7139 KB 7129 GR DIAMOND RANCH  
 104 7138 DF 7129 GR P API 49-007- 20035 00  
 105 SPUD 12/04/1967 COMP 12/30/1967 ROTARY D&A-06  
 107 DTD 6015 LTD 6001 FM/TO 553MRSN  
 40101 DST 01 5792- 5834 602MDDY 5003  
 40131 FINAL OP 1H IFF 480 FFP 534 BHT 148F  
 40205 WLT 01 5804- 5806 602MDDY 004  
 40231 FINAL OP 1H FFP 175

49 N 20 W 79 2 10002 0417371310624258 0417368110624532  
 10010 007 20054148 150050 911553SND 6083768  
 10021 TWP N 20 RGE W 79 SEC 2 066TH PRINCIPAL  
 101 WYO CARBON A SW SE NW WF  
 102 ANSCHUTZ CORP 1 GOVT 24  
 103 7200 KB 7191 GR WILDCAT  
 104 7200 ES 7191 GR P API 49-007- 20054 00  
 105 SPUD 06/17/1968 COMP 07/07/1968 ROTARY D&A-06  
 107 DTD 6080 LTD 6083 FM/TO 553SND  
 40101 DST 01 5550- 5575 602MDDY 5003

06/08/78

PETROLEUM INFORMATION CORP

PAGE 1062

SUB FILE GEOTHERMAL LISTING

I 2

49 N 20 W 79 2 40110 GAS TS IN TSTM  
 40131 FINAL OP 2H IFF 69 FFP 1346 BHT 145F

49 N 20 W 80 14 10002 0417006510635119 0417002610635124  
 10010 007 20091148 21970 6500560 900553SND 6840370  
 10021 TWP N 20 RGE W 80 SEC 14 066TH PRINCIPAL  
 101 WYO CARBON A 460 FSL 3410 FHL SE SW SE D D  
 102 PAN AMERICAN PETROLEUM 1 CHARLES ORTON-A  
 103 7205 KB 7195 GR ELK MOUNTAIN  
 104 7204 DF 7195 GR P API 49-007- 20091 00  
 105 SPUD 02/06/1970 COMP 03/18/1970 ROTARY D&A  
 107 DTD 6840 FM/TO 553SND  
 40101 DST 01 6780- 6788 553SND 002  
 40131 FINAL OP 1430M IFF 145 FFP 1402 BHT 148F

06/0

49 N

49 N

49 N

49 N

06/08

49 N

49 N

35  
71

30

32  
39  
73

30

32

33

51  
78

30

32

33

51  
76

30

31

2

3

C 4

49 N 20 W 108 21 107 DTD 11276 FM/TO 604BLIR  
40101 DST 01 9192- 9258 604RCRS 002  
40131 FINAL OP 1H IFF 597 FFP 618 BHT 158F  
40201 DST 02 9413- 9590 604RCRS S003  
40231 FINAL OP 0H30M IFF 250 FFP 294 BHT 164F  
40301 DST 03 10577-10666 604BLIR S004  
40331 FINAL OP 1H IFF 895 FFP 895 BHT 194F

49 N 20 W 110 6 10002 0417386410987863 0417391210987963  
10010 037 20848262 2149050 700609CRCS 13768777  
10021 TWP N 20 RGE W 110 SEC 6 066TH PRINCIPAL  
101 WYO SWEETHTR A 1320 FSL 3965 FEL W2 SW:WF WF  
102 DAVIS OIL 1 LACOY-FEDERAL  
103 6560 KB 6539 GR WILDCAT  
104 API 49 037 20848 00  
105 SPUD 07/14/1976 COMP 06/24/1977 ROTARY TA  
107 DTD 13768 PB 13704 FM/TO 609CRCS  
50102 603FRNR PERF JET W/ 1/FT 13510-13522 GROSS 003  
50141 313768FT BHT 192F  
50202 603FRNR PERF W/ 1/FT 13477-13493 GROSS 004  
50302 603FRNR PERF W/ 1/FT 13477-13453 GROSS 005  
50402 604MVRD PERF 7959- 8111 GROSS 006  
50502 604MVRD PERF 7959- 7977 007  
50602 604MVRD PERF 7954- 7998 008

49 N 20 W 111 21 10002 0416986110994802 0416983610994985  
10010 037 20772140 93200 6500552 101603FRNR 603FRNR 12660477  
10021 TWP N 20 RGE W 111 SEC 21 066TH PRINCIPAL  
101 WYO SWEETHTR A 1980 FSL 1980 FEL C NW SE WF WFD  
102 AMOCO PROD 1 CHAMPLIN 253 AMOCO  
103 6406 KB 6380 GR WILD HARE GULCH  
104 6399 DF 6390 GR P LSE NO API 49-037- 20772-00  
105 SPUD 06/05/1976 COMP 12/15/1976 ROTARY GAS  
107 DTD 12660 LTD PB 12528 FM/TO 603FRNR  
20102 603FRNR PERF W/ 4/FT 12346-12386 GROSS 010  
20141 212660FT BHT 176F  
40101 DST 01 12288-12310 603FRNR2 S002  
50102 603FRNR PERF W/ 4/FT 12346-12386 GROSS 007  
50202 603FRNR PERF W/ 4/FT 12346-12386 GROSS 008  
50302 603FRNR PERF W/ 4/FT 12346-12386 GROSS 009

49 N 20 W 113 25 10002 0416810611012005 0416806111012125  
10010 023 20044140 99999 6500552 101553MRSN 603FRNR 12692173  
10021 TWP N 20 RGE W 113 SEC 25 066TH PRINCIPAL  
101 WYO LINCOLN A 660 FSL 1980 FEL SW SE WF WFD  
102 AMOCO PRODUCTION 1 WILSON RANCH-UNIT  
103 6680 KB 6666 GR UNNAMED  
104 6679 DF 6666 GR P LSE NO API 49-023- 20044-00  
105 SPUD 07/28/1972 COMP 10/09/1973 ROTARY GAS  
107 DTD 12692 PB 12100 FM/TO 553MRSN  
111 CSG 5 1/2 212688 W/ 900 08

6

D 4

49 N 20 W 113 25 20102 603FRNR PERF W/ 2/FT 11515-11524 016  
40101 DST 01 11502-11585 603FRNR S003  
40110 GAS TS IN 07M AT 477 MCFD /2ND OP/  
40131 FINAL OP 1H IFF 344 FFP 1371 BHT 198F  
40201 DST 02 12208-12369 602DKOT MISRUN 004  
40301 DST 03 12303-12369 602DKOT MISRUN 005  
40401 DST 04 12095-12256 602DKOT MISRUN 006  
40402 OVERLAPS 603FRNR  
40501 DST 05 12095-12361 602DKOT MISRUNS007  
40502 OVERLAPS 603FRNR

06/08/78

PETROLEUM INFORMATION, CORP

PAGE 1083

SUB FILE GEOTHERMAL LISTING

49 N 20 W 113 25 20102 603FRNR PERF W/ 2/FT 11515-11524 016  
 40101 DST 01 11502-11585 603FRNR S003  
 40110 GAS TS IN 07M AT 477 MCFD /2ND OP/  
 40131 FINAL OP 1H IFF 344 FFP 1371 BHT 198F ✓  
 40201 DST 02 12208-12369 602DKOT MISRUN 004  
 40301 DST 03 12303-12369 602DKOT MISRUN 005  
 40401 DST 04 12095-12356 602DKOT MISRUN 006  
 40402 OVERLAPS 603FRNR  
 40501 DST 05 12095-12361 602DKOT MISRUNS007  
 40502 OVERLAPS 603FRNR  
 40531 FINAL OP 0405M IFF 0 FFP 2305  
 50102 602DKOT PERF JET W/ 1/FT 12306-12334 009  
 50202 602DKOT PERF JET W/ 2/FT 12201-12210 010  
 50402 603FRNR PERF W/ 2/FT 11515-11524 011  
 50502 603FRNR PERF W/ 2/FT 11515-11524 012  
 50602 603FRNR PERF W/ 2/FT 11515-11524 013  
 50702 603FRNR PERF W/ 2/FT 11515-11524 014  
 50802 603FRNR PERF W/ 2/FT 11515-11524 015

✓ 49 N 20 W 114 16 10002 0417223111029446 0417226011029552  
 10010 023 20105140 6500550 901553MRSN 13713976  
 10021 TWP N 20 RGE W 114 SEC 16 066TH PRINCIPAL (7)  
 101 WYO LINCOLN A 460 FNL 2080 FEL C NE NE WF WF  
 102 WYOCO PROD 1 DRY HODDY CREEK UN  
 103 6794 KB 6762 GR WILDCAT  
 104 API 49 023 20105 00  
 105 SPUD 12/15/1974 COMP 06/29/1976 ROTARY D&A-G  
 107 DTD 13713 PB 12617 FM/TD 553MRSN  
 40101 DST 01 12325-12425 603FRNR MISRUN 003  
 40131 FINAL OP 0410M IFF 1611 FFP 1432 BHT 200F ✓  
 50102 603FRNR2 PERF JET W/ 2/FT 12504-12602 GROSS 005  
 50150 WTR  
 50202 603FRNR2 PERF JET W/ 2/FT 12504-12532 006  
 50302 603FRNR2 PERF JET W/ 2/FT 12504-12532 007  
 50402 603FRNR2 PERF JET W/ 2/FT 12504-12532 008  
 50502 603FRNR2 PERF JET W/ 2/FT 12504-12532 009  
 50602 603FRNR2 PERF JET W/ 2/FT 12504-12532 010  
 50702 603FRNR2 PERF JET W/ 2/FT 12504-12532 011  
 50802 603FRNR2 PERF JET W/ 2/FT 12504-12532 012  
 50902 603FRNR2 PERF JET W/ 4/FT 12426-12428 013  
 51002 603FRNR2 PERF JET W/ 4/FT 12426-12428 014  
 51102 603FRNR PERF JET W/ 1/FT 12334-12393 GROSS 015

✓ 49 N 20 W 116 27 10002 0416829711050760 0416828511050927  
 10010 023 20053289 3432050 900351MDSN 7811J73  
 10021 TWP N 20 RGE W 116 SEC 27 066TH PRINCIPAL (8)  
 101 WYO LINCOLN A 660 FSL 1979 FEL C SE SE WF WF  
 102 MELIS WILLETAM G ESTATE 27-1 KEMMERER  
 103 6982 GR WILDCAT  
 104 API 49 023 20053 00  
 105 SPUD 08/21/1973 COMP 10/09/1973 ROTARY D&A

06/08/78

PETROLEUM INFORMATION, CORP

PAGE 1084

SUB FILE GEOTHERMAL LISTING

49 N 20 W 116 27 107 DTD 7811 FM/TD 351MDSN  
 40101 DST 01 4590- 4662 501TYNS 002 ✓  
 40131 11M IFF 1679 FFP 2103 BHT 114F ✓  
 40201 DST 02 5534- 5596 501DNDY 003 ✓  
 40202 OVERLAPS 452PSPR  
 40231 FINAL OP 1H IFF 308 FFP 522 BHT 118F  
 40301 DST 03 6501- 6533 402MRGN 004 ✓  
 40331 50M IFF 51 FFP 51 BHT 123F ✓

49 N 21 W 63 21 10002 0417819510441746 0417824510442264  
 10010 015 20069130 7990553 900553MRSN 8302172  
 10021 TWP N 21 RGE W 63 SEC 21 066TH PRINCIPAL  
 101 WYO GOSHEN A 660 FNL 660 FEL C NE NE WF WF  
 102 SKELLY OIL 1 WAYNE HUNTER  
 103 4497 KB 4489 GR WILDCAT  
 104 API 49 015 20069 00  
 105 SPUD 05/21/1972 COMP 06/10/1972 ROTARY D&A

49 N 21 W 110 22 10002 0417863510987309 0417863410987520  
 10010 037 20471262 93170 1624010 900604RKSP 8007773  
 10021 TWP N 21 RGE W 110 SEC 22 066TH PRINCIPAL  
 101 WYO SHEETHTR A 1980.FNL 1983.FWL SE NW WO  
 102 COLORADO OIL & GAS 22-22 FEDERAL  
 103 6634 KB WHITEFEATHER  
 104 6627 DF 6619 GR P LSE NO API 49-037- 20471-00  
 105 SPUD 06/29/1973 COMP 07/20/1973 ROTARY D&A  
 107 DTD 8007 LTD 8006 FM/TD 604RKSP  
 40101 DST 01 7884- 7910 604RKSP 002  
 40131 FINAL OP 1H IFP 183 FFP 426 BHT 148F

49 N 21 W 111 29 10002 0417693711002382 0417691411002431  
 10010 037 20773140 99999 6500552 101603FRNR 603FRNR 11580177  
 10021 TWP N 21 RGE W 111 SEC 29 066TH PRINCIPAL  
 101 WYO SHEETHTR A 2134 FSL 2119 FEL NW NW SE WF WFO  
 102 AMOCO PROD 1 SEVEN MILE GULCH  
 103 6597 KB 6576 GR UNNAMED  
 104 6585 DF 6576 GR P LSE NO API 49-037- 20773-00  
 105 SPUD 02/01/1976 COMP 07/09/1976 ROTARY GAS  
 107 DTD 11580 PB 11502 FM/TD 603FRNR  
 20102 603FRNR PERF JET W/ 2/FT 11398-11446 GROSS D18  
 20141 211580FT BHT 176F  
 40101 DST 01 11362-11458 603FRNR S004  
 40110 GAS TS IN 0445M AT 15 MCFD  
 40111 GAS TS IN 1H AT 23 MCFD  
 40112 GAS TS IN 1H15M AT 25 MCFD  
 40113 GAS TS IN 2H AT 39 MCFD /39 2/  
 40131 FINAL OP 1H IFP 1217 FFP 1307  
 50102 603FRNR PERF JET W/ 2/FT 11398-11446 GROSS 006  
 50202 603FRNR PERF JET W/ 2/FT 11398-11446 GROSS 007  
 50302 603FRNR PERF JET W/ 2/FT 11398-11446 GROSS 008  
 50402 603FRNR PERF JET W/ 2/FT 11398-11446 GROSS 009  
 50502 603FRNR PERF JET W/ 2/FT 11398-11446 GROSS 010  
 50602 603FRNR PERF JET W/ 2/FT 11398-11446 GROSS 011  
 50702 603FRNR PERF JET W/ 2/FT 11398-11446 GROSS 012  
 50802 603FRNR PERF JET W/ 2/FT 11398-11446 GROSS 013  
 50902 603FRNR PERF JET W/ 2/FT 11398-11446 GROSS 014  
 51002 603FRNR PERF JET W/ 2/FT 11398-11446 GROSS 015  
 51102 603FRNR PERF JET W/ 2/FT 11398-11446 GROSS 016  
 51202 603FRNR PERF JET W/ 2/FT 11398-11446 GROSS 017

49 N 21 W 112 29 10002 0417668811014715 0417669911014742  
 10010 023 20159140 99999 6500552 101603FRNR 603FRNR 211560176  
 10021 TWP N 21 RGE W 112 SEC 29 066TH PRINCIPAL  
 101 WYO LINCOLN A 1274 FSL 1331 FHL SW SE SW WF WFO  
 102 AMOCO PROD 4 WAYSKEY BUTTES UNIT  
 103 6672 KB 6653 GR UNNAMED  
 104 6670 DF 6653 GR P LSE NO API 49-023- 20159-00  
 105 SPUD 05/09/1976 COMP 10/04/1976 ROTARY GAS  
 107 DTD 11560 PB 11349 FM/TD 603FRNR

49 N 21 W 112 29 20102 603FRNR2 PERF JET W/ 2/FT 11278-11304 006  
 20141 211560FT BHT 178F  
 50102 603FRNR2 PERF JET W/ 2/FT 11278-11304 003  
 50202 603FRNR2 PERF JET W/ 2/FT 11278-11304 004  
 50302 603FRNR2 PERF JET W/ 2/FT 11278-11304 005

49 N 21 W 113 1 10002 0418254911018496 0418253611018555  
 10010 023 20184140 99999 6500551 101603FRNR2603FRNR211650577  
 10021 TWP N 21 RGE W 113 SEC 1 066TH PRINCIPAL  
 101 WYO LINCOLN A 1461 FSL 1461 FHL SW NE SW WF WFO  
 102 AMOCO PROD 1 CHAMPLIN 316  
 103 6687 KB 6669 GR UNNAMED  
 104 GR LSE NO API 49-023- 20184-00

06/08/78

K 5  
PETROLEUM INFORMATION CORP

PAGE 1103

SUB FILE GEOTHERMAL LISTING

49 N 21 W 112 29 20102 603FRNR2 PERF JET W/ 2/FT 11278-11304 006 ✓  
 20141 311560FT BHT 178F  
 50102 603FRNR2 PERF JET W/ 2/FT 11278-11304 003  
 50202 603FRNR2 PERF JET W/ 2/FT 11278-11304 004  
 50302 603FRNR2 PERF JET W/ 2/FT 11278-11304 005

49 N 21 W 113 1 10002 0418254911018496 0418253611018555  
 10010 023 20184140 99999 6500551 101603FRNR2603FRNR211650577  
 10021 TWP N 21 RGE W 113 SEC 1 066TH PRINCIPAL  
 101 WYO LINCOLN A 1461 FSL 1461 FSL C SW NE SW WF WFD (10)  
 102 AMOCO PROD 1 CHARLETTN 316  
 103 6687 KB 6669 GR UNNAMED  
 104 GR LSE NO API 49-023- 20184-00  
 105 SPUD 10/14/1976 COMP 05/11/1977 ROTARY GAS  
 107 DTD 11650 LTD PB 11458 FM/TO 603FRNR2  
 20102 603FRNR2 PERF W/ 2/FT 11270-11300 005 ✓  
 20141 311650FT BHT 182F  
 50102 603FRNR2 PERF W/ 2/FT 11270-11300 004

49 N 22 W 62 7 10002 0418875710435331 0418881110435981  
 10010 015 20079130 7990550 900632DKOT 799372  
 10021 TWP N 22 RGE W 62 SEC 7 066TH PRINCIPAL  
 101 WYO GOSHEN A 660 FSL 660 FSL C SW SW WF WF  
 102 SKELLY OIL 1 E L PRESTON  
 104 4328 DF 4322 GR P LSE NO API 49-015- 20079-00  
 105 SPUD 10/02/1972 COMP 10/23/1972 ROTARY D&A  
 107 DTD 7998 FM/TO 602DKOT  
 40101 DST 01 6955- 6998 603CDLL 005  
 40131 FINAL OP 1H 1FP 59 FFP 59 BHP 181F  
 40231 FINAL OP 1H 1FP 47 FFP 47 BHP 190F

49 N 22 W 67 19 10002 0418665010492498 0418665710492538  
 10010 031 20030130 9812050 910603CDLL 2070377  
 10021 TWP N 22 RGE W 67 SEC 19 066TH PRINCIPAL  
 101 WYO PLATTE A 1980 FSL 660 FEL C SE NE WF WF  
 102 ALASKA ENERGY ETAL 1 GRANT  
 103 5273 KB 5267 GR WILDCAT  
 104 API 49 031 20030 00  
 105 SPUD 09/26/1975 COMP 09/30/1975 ROTARY D&A-0  
 107 DTD 2070 FM/TO 603CDLL  
 50102 603NBRR PERF 1717- 1740 003  
 50150 WTR  
 50202 603NBRR PERF 1839- 1860 004  
 50302 603NBRR PERF 1898- 1905 005  
 50402 603NBRR PERF 1898- 1905 006  
 50502 603NBRR PERF 1898- 1905 007  
 50541 2070FT BHT 93F  
 50550 WTR

49 N 22 W 92 32 10002 0418295510783171 0418309410783059  
 10010 037 20354262 6500550 901604ERCS 12500K72

06/08/78

L 5  
PETROLEUM INFORMATION CORP

PAGE 1104

SUB FILE GEOTHERMAL LISTING

49 N 22 W 92 32 10021 TWP N 22 RGE W 92 SEC 32 066TH PRINCIPAL  
 101 WYO SWEETHTR A 810 FSL 660 FSL SW SW WF WF  
 102 AMOCO PRODUCTION 1 PIPELINE UNIT  
 103 6846 KB 6832 GR WILDCAT  
 104 6846 DF 6832 GR P LSE NO API 49-037- 20354-00  
 105 SPUD 10/08/1972 COMP 12/12/1972 ROTARY D&A-0  
 107 DTD 12500 FM/TO 604ERCS  
 40101 DST 01 10675-10734 604FXHL CUSH 2500 WTR S002  
 40131 FINAL OP 1H 1FP 1118 FFP 1132 BHT 154F  
 40201 DST 02 11310-11410 604FXHL CUSH 3000 S003  
 40210 GAS TS IN 1H50M NOT GAUGED  
 40211 GAS TS IN 15M AT 18 MCFO 18.5



1065  
51765  
WOE  
21 00  
UGAS  
FSM  
3 019  
020  
002  
S004  
S005  
S06  
S008  
E  
010  
012  
014  
016  
017  
018  
020  
021  
022  
195  
268  
D  
00

49 N 22 W 106 3 102 DAVIS OIL 1 BIG WIND UNIT  
103 6785 KB 6764 GR WILDCAT  
104 API 49 037 20990 00  
105 SPUD 05/21/1977 COMP 06/25/1977 ROTARY D&A  
107 DTD 10002 FM/TD 609CRCS  
40101 DST 01 6818- 6869 651FRUM 002  
40131 FINAL OP 1H30M IFF 148 FFP 250 BHT 144F

49 N 22 W 107 17 10002 0418778910956203 0418790110956063  
10010 037 20993140 3790050 901609CRCS 8935378  
10021 TWP N 22 RGE W 107 SEC 17 066TH PRINCIPAL  
101 WYO SWEETWTR A 1866 FSL 2130 FEL SW NW SE WF WF  
102 HUSKY OIL 10-17 FEDERAL  
103 6888 KB WILDCAT  
104 6507 DF 6497 P API 49 037 20993 00  
105 SPUD 05/24/1977 COMP 07/15/1977 ROTARY D&A-G  
107 DTD 8935 FM/TD 609CRCS  
40101 DST 01 8634- 8672 609CRCS S002  
40102 OVERLAPS 604ERCS  
40110 GAS TS IN 15M AT 130 MCFD  
40111 GAS TS IN AT 34 MCFD  
40131 IFF 705 FFP 855 BHT 172F  
40201 DST 02 8656- 8778 604ERCS MISRUN 003  
40301 DST 03 8656- 8778 604ERCS MISRUN 004  
40401 DST 04 8656- 8778 604ERCS MISRUN 005  
40501 DST 05 8656- 8778 604ERCS 006  
40531 IFF 923 FFP 849

49 N 22 W 111 19 10002 0418715211004610 0418708311004591  
10010 023 20157140 99999 6500552 101603FRNR2603FRNR211184977  
10021 TWP N 22 RGE W 111 SEC 19 066TH PRINCIPAL  
101 WYO LINCOLN A 2080 FSL 2099 FHL NE NE SW WF WFD  
102 AMOCO PROD 3 WHISKEY BUTTES UNIT  
103 6486 KB 6471 GR UNNAMED  
104 6484 DF 6471 P API 49 023 20157 00  
105 SPUD 05/02/1976 COMP 05/11/1977 ROTARY GAS  
107 DTD 11184 PB 11042 FM/TD 603FRNR2  
20102 603FRNR2 PERF JET W/ 2/FT 10799-10852 GROSS 014  
20141 211184FT BHT 164F  
50102 603FRNR2 PERF JET W/ 2/FT 10822-10852 005  
50202 603FRNR2 PERF JET W/ 2/FT 10822-10852 006  
50302 603FRNR2 PERF JET W/ 2/FT 10822-10852 007  
50402 603FRNR2 PERF JET W/ 2/FT 10822-10852 008  
50502 603FRNR2 PERF JET W/ 2/FT 10822-10852 009  
50602 603FRNR2 PERF JET W/ 2/FT 10822-10852 010  
50702 603FRNR2 PERF JET W/ 2/FT 10822-10852 011  
50802 603FRNR2 PERF JET W/ 2/FT 10822-10852 012  
50902 603FRNR2 PERF JET W/ 2/FT 10799-10852 013

49 N 22 W 111 24 10002 0418690210995387 0418698610995600  
10010 037 20552262 92995 6500552 101351MDSN 603FRNR217236875

3  
32  
33  
34  
10  
6

49 N 22 W 111 24 10021 TWP N 22 RGE W 111 SEC 24 066TH PRINCIPAL  
101 WYO SWEETWTR A 1980 FSL 660 FHL C NW SW WF WFD  
102 AMOCO PRODUCTION 1 WHISKEY BUTTE UNIT  
103 6557 KB WHISKEY BUTTE  
104 6557 DF 6535 GR P LSE NO API 49-037- 20552-00  
105 SPUD 01/01/1974 COMP 05/18/1975 ROTARY GAS  
107 DTD 17236 PB 11864 FM/TD 351MDSN  
20102 603FRNR2 PERF JET W/ 2/FT 10980-11056 GROSS 042  
20150 WTR  
40101 DST 01 6209- 6386 604MVD MISRUNS010  
40201 DST 02 10947-11023 603FRNR S011  
40210 GAS TS IN 53M AT 337 MCFD  
40231 FINAL OP 2H IFF 833 FFP 996 BHT 195F

49 N 22 W 111 24 52450 WTR  
 52502 603FRNR2 PERF 10980-11056 GROSS 039  
 52550 WTR  
 52602 603FRNR2 PERF 10980-11056 GROSS 040  
 52650 WTR  
 52702 603FRNR2 PERF 10980-11056 GROSS 041  
 52750 WTR

49 N 22 W 113 10 10002 0418999511021908 0418998611021825  
 10010 023 20152140 2149050 901602DKOT 11450677  
 10021 TWP N 22 RGE W 113 SEC 10 066TH PRINCIPAL  
 101 WYO LINCOLN A 1980 FSL 1983 FEL NM SH WF WF (12)  
 102 DAVIS OIL 2 BLACKJACK UNIT  
 103 6644 KB 6623 GR WILDCAT  
 104 API 49 023 20152 00  
 105 SPUD 03/10/1976 COMP 03/01/1977 ROTARY D&R-G  
 107 DTD 11450 LTD 11439 FM/TD 602DKOT  
 40101 DST 01 11078-11439 S002  
 40110 GAS TS IN 10M AT 14 MCFD /14.3/  
 40111 GAS TS IN 15M AT 16 MCFD /15.7 MCFD/  
 40112 GAS TS IN 20M AT 13 MCFD /12.7 MCFD/  
 40113 GAS TS IN 25M AT 9 MCFD /8.95 MCFD/  
 40114 GAS TS IN 30M AT 8 MCFD /7.88 MCFD/  
 40115 GAS TS IN 35M AT 6 MCFD /6.33 MCFD/  
 40116 GAS TS IN 40M AT 4 MCFD /3.7 MCFD/  
 40117 GAS TS IN 45M AT 2 MCFD /1.68 MCFD/  
 40131 FINAL OP 1H IFF 365 FFP 492 BHT 183F S003  
 40201 DST 02 11086-11439  
 40210 GAS TS IN 0H05M AT 24 MCFD /23.5/  
 40211 GAS TS IN 0H10M AT 29 MCFD  
 40212 GAS TS IN 0H20M AT 21 MCFD /20.7/  
 40213 GAS TS IN 0H30M AT 14 MCFD /14.3/  
 40214 GAS TS IN 0H40M AT 9 MCFD /8.95/  
 40215 GAS TS IN 0H50M AT 6 MCFD /5.05/  
 40231 FINAL OP 1H IFF 1075 FFP 1207 BHT 194F S004  
 40301 DST 03 11099-11439  
 40310 GAS TS IN 05M AT 9 MCFD /8.62/  
 40311 GAS TS IN 10M AT 9 MCFD /9.35/  
 40312 GAS TS IN 15M AT 10 MCFD /9.5/  
 40313 GAS TS IN 30M AT 9 MCFD /9.35/  
 40331 FINAL OP 0H30M IFF 1102 FFP 1343  
 50102 PERF BLLT W/ 1/FT 11155-11209 GROSS 006

49 N 22 W 114 17 10002 0418845511038210 0418854911038230  
 10010 023 20125140 6972050 901559JRSK 17025876  
 10021 TWP N 22 RGE W 114 SEC 17 066TH PRINCIPAL  
 101 WYO LINCOLN A 1980 FSL 660 FNL C NM SH WF WF (13)  
 102 AMERICAN OIL PET 1 SUN FEDERAL  
 103 7278 GR WILDCAT  
 104 API 49 023 20125 00  
 105 SPUD 06/01/1975 COMP 04/06/1976 ROTARY D&R-G

09797  
 00K67  
 DG  
 IT  
 22 00  
 HS  
 TSN  
 5 009  
 S002

S003

004

G  
 OL  
 008

1213  
 0468

D

3 00  
 A-G  
 NR  
 S003

004  
 S005

S006

008

49 N 22 W 114 17 107 DTD 17025 FM/TD 559JRSK  
 111 CSG 10 3/4 @ 8794 W/ 800 03  
 40101 DST 01 9400-9457 402AMS0 004  
 40131 FINAL OP 1H IFF 65 FFP 62 BHT 150F  
 40201 DST 02 12969-13018 603FRNR2 CUSH 3000 WTR S005  
 40231 FINAL OP 2H IFF 2143 FFP 2224 BHT 210F  
 40301 DST 03 STRD 14335-14363 602LKOT MISRUN 006  
 40331 BHT 210F MISRUN 007  
 40401 DST 04 STRD 14335-14359 602DKOT  
 40431 BHT 210F

49 N 23 W 62 26 10002 0419412010426456 0419419410426862  
 10010 015 20075130 7990550 900602DKOT 7510J72  
 10021 TWP N 23 RGE W 62 SEC 26 066TH PRINCIPAL  
 101 WYO GOSHEN A 660 FNL 660 FEL C NE NE WF WF  
 102 SMELLY OIL 1 M W MENBY  
 103 4282 GR WILDCAT  
 104 API 49 015 20075 00  
 105 SPUD 08/12/1972 COMP 09/05/1972 ROTARY D&R  
 107 DTD 7510 FM/TD 602DKOT

109

132  
 78

G

00

18

05

49 N 23 W 111 29 50602 603FRNR PERF JET W/ 1/FT 10519-10624 GROSS 010  
 50702 603FRNR PERF JET W/ 1/FT 10519-10624 GROSS 011  
 50802 603FRNR PERF JET W/ 1/FT 10519-10624 GROSS 012  
 50902 603FRNR PERF JET W/ 1/FT 10519-10624 GROSS 013

49 N 23 W 111 33 10002 0419307811000862 0419316611000934  
 10010 037 20776140 80542 2149062 101603FRNR 603FRNR 11208J77  
 10021 TWP N 23 RGE W 111 SEC 33 066TH PRINCIPAL  
 101 WYO SWEETHTR A 1980 FNL 2080 FNL SE NW D DG  
 102 DAVIS OIL 3 STORM SHELTER UNIT  
 103 6628 KB 6612 GR STORM SHELTER  
 104 6622 DF 6612 P API 49 037 20776 00  
 105 SPUD 02/22/1976 COMP 10/21/1976 ROTARY GAS  
 107 DTD 11208 LTD 11184 PB 10995 FM/TD 603FRNR  
 20102 603FRNR PERF JET W/ 1/FT 10781-10804 GROSS 006  
 20141 211208FT BHT 184F  
 40101 DST 01 10773-11208 603FRNR MISRUN 002  
 40201 DST 02 STRD 10733-11208 603FRNR S003  
 40210 GAS TS IN 0410M AT 440 MCFD  
 40211 GAS TS IN 0415M AT 440 MCFD  
 40212 GAS TS IN 0420M AT 450 MCFD  
 40213 GAS TS IN 0425M AT 460 MCFD  
 40214 GAS TS IN 0430M AT 450 MCFD  
 40215 GAS TS IN 0435M AT 440 MCFD  
 40216 GAS TS IN 0440M AT 440 MCFD  
 40217 GAS TS IN 0445M AT 419 MCFD  
 40218 GAS TS IN 0450M AT 414 MCFD  
 40219 GAS TS IN 1H AT 409 MCFD  
 40231 FINAL OP 0420M IFP 195 FFP 210  
 50102 603FRNR PERF JET W/ 1/FT 10781-10804 GROSS 005

49 N 23 W 112 31 10002 0419311111016685 0419311111016467  
 10010 023 20153140 78900 9868511 110603FRNR 603FRNR 11070J76  
 10021 TWP N 23 RGE W 112 SEC 31 066TH PRINCIPAL  
 101 WYO LINCOLN A 1980 FNL 3300 FEL SE NW 40 D0  
 102 CIG EXPL 31-23-112 SHUTE CREEK UNIT  
 103 6617 KB 6602 GR SHUTE CREEK  
 104 API 49 023 20153 00  
 105 SPUD 03/16/1976 COMP 07/02/1976 ROTARY OIL  
 107 DTD 11068 LTD 11070 PB 10920 FM/TD 603FRNR  
 20102 603FRNR PERF W/ 2/FT 10858-10884 002  
 20141 211068FT BHT 178F  
 20150 WTR

49 N 23 W 112 32 10002 0419240411013977 0419244211014065  
 10010 023 20113289 78900 6500552 101603FRNR 603FRNR 11000375  
 10021 TWP N 23 RGE W 112 SEC 32 066TH PRINCIPAL  
 101 WYO LINCOLN A 665 FSL 1980 FEL SW SE 40 WFO  
 102 AMOCO PROD 1 SHUTE CREEK UNIT  
 103 6609 KB SHUTE CREEK  
 104 6607 DF 6596 GR P LSE NO API 49-023- 20113-00

49 N 23 W 112 32 105 SPUD 07/17/1974 COMP 10/06/1974 ROTARY GAS  
 107 DTD 11000 PB 10911 FM/TD 603FRNR  
 20102 603FRNR PERF JET W/ 4/FT 10754-10847 GROSS 008  
 40101 DST 01 10750-10853 603FRNR CUSH 2800 WTR S002  
 40110 GAS TS IN 27M AT 45 MCFD /EST/  
 40131 FINAL 3P 2H IFP 1278 FFP 1260 BHT 183F WERK BLOW  
 50132 603FRNR PERF JET W/ 4/FT 10754-10847 GROSS 004  
 50202 603FRNR PERF W/ 4/FT 10754-10847 GROSS 005  
 50302 603FRNR PERF JET W/ 4/FT 10754-10847 GROSS 006  
 50350 WTR  
 50402 603FRNR PERF JET W/ 4/FT 10754-10847 GROSS 007  
 50450 WTR

49 N 24 W 62 2 10002 0420762310427163 0420765610427364  
 10010 015 20089130 1470150 901553HRSN 7125J74  
 10021 TWP N 24 RGE W 62 SEC 2 066TH PRINCIPAL  
 101 WYO GOSHEN A 660 FSL 1980 FEL C SW SE WF WF  
 102 COCKPELL CORP 2-1 PROSPECT CO  
 103 4131 ES WILDCAT  
 104 4123 DF 4123 GP P LSE NO API 49-015- 20089-00  
 105 SPUD 10/21/1974 COMP 11/07/1974 ROTARY

2DKOT  
S002

003

1021301  
0954175  
PAL  
WF WF  
1

0099-00  
D&A  
3MRSN  
RUN 002  
RUI

0412813  
6695168  
PAL  
WF WF

0020-00  
D&A  
3MRSN  
002

0446736  
2590669  
PAL  
WF WF  
R

0032 00  
D&A-0  
3CRL  
004

0451521  
2050570  
PAL  
WF

1062 00  
D&A-G  
COLL  
S002  
BLOW

1756066  
1716426  
515176  
PAL  
IF WF

49 N 24 W 111 4 102 C & K PET 3 LINCOLN ROAD  
103 6671 KB 6651 GR L LINCOLN ROAD  
104 6661 DF 6651 GR P LSE NO API 49-037- 20969-00  
105 SPUD 04/08/1977 COMP 09/01/1977 ROTARY GAS  
107 DTD 9856 PB 9650 FM/TD 602HURY  
20102 603FRNR PERF W/ 2/FT 9512- 9536 GROSS 006  
40101 DST 01 9484- 9585 603FRNR S004  
40110 GAS TS IN 30M AT 1500 MCFD  
40111 GAS TS IN 30M AT 1900 MCFD  
40112 GAS TS IN 30M AT 2400 MCFD  
40113 GAS TS IN 30M AT 2750 MCFD  
40131 FINAL OP 4H20M IFF 798 FFP 2540 BHT 125F

49 N 24 W 114 2 10002 0420830911030672 0420834311030722  
10010 023 20110140 93350 9999962 101603HLRD 603HLRD 5643875  
10021 TWP N 24 RGE W 114 SEC 2 066TH PRINCIPAL

101 WYO LINCOLN A 460 FSL 1100 FUL SE SW SW D 06 (16)  
102 RAINBOW-RESOURCES 1-2 ARNOLD PEARSON  
103 6751 GR WILLOW CREEK

104 6760 DF 6752 GR P LSE NO API 49-023- 20110-00  
105 SPUD 12/16/1974 COMP 07/09/1975 ROTARY GAS  
107 DTD 5643 PB 4583 FM/TD 603HLRD

20102 603HLRD PERF JET W/ 2/FT 2430- 4430 GROSS 009  
40101 DST 01 2030- 2064 651FRUN 002  
40131 FINAL OP 1H IFF 57 FFP 59 BHT 72F

40201 DST 02 2433- 2548 603HLRD S003 ✓ Δ  
40210 GAS TS IN 05M AT 222 MCFD  
40211 GAS TS IN 10M AT 166 MCFD

40212 GAS TS IN 15M AT 153 MCFD  
40213 GAS TS IN 20M AT 231 MCFD  
40214 GAS TS IN 25M AT 275 MCFD

40215 GAS TS IN 30M AT 326 MCFD  
40216 GAS TS IN 35M AT 419 MCFD  
40217 GAS TS IN 40M AT 253 MCFD

40218 GAS TS IN 45M AT 153 MCFD  
40219 GAS TS IN 50M AT 141 MCFD  
40231 FINAL OP 1H30M IFF 96 FFP 118 BHT 82F S004 ✓ Δ

40301 DST 03 3020- 3080 603HLRD  
40310 GAS TS IN 05M AT 101 MCFD  
40311 GAS TS IN 05M AT 70 MCFD

40312 GAS TS IN 10M AT 47 MCFD  
40313 GAS TS IN 15M AT 38 MCFD  
40314 GAS TS IN 20M AT 30 MCFD

40315 GAS TS IN 25M AT 30 MCFD  
40316 GAS TS IN 30M AT 28 MCFD  
40317 GAS TS IN 35M AT 28 MCFD

40318 GAS TS IN 40M AT 27 MCFD  
40319 GAS TS IN 1H TSTM  
40331 FINAL OP 1H IFF 87 FFP 78 BHT 86F S005 ✓ Δ

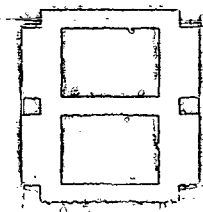
40401 DST 04 3130- 3220 603HLRD  
40410 GAS TS IN 02M AT 854 MCFD MAX RATE

49 N 24 W 114 2 40411 GAS TS IN 05M AT 478 MCFD  
40412 GAS TS IN 10M AT 304 MCFD  
40413 GAS TS IN 15M AT 318 MCFD  
40414 GAS TS IN 25M AT 241 MCFD  
40415 GAS TS IN 50M AT 231 MCFD  
40431 FINAL OP 1H IFF 138 FFP 149 BHT 86F S006  
40501 DST 05 3230- 3310 603HLRD  
40510 GAS TS IN 02M AT 225 MCFD MAX RATE  
40511 GAS TS IN 05M AT 189 MCFD  
40512 GAS TS IN 10M AT 126 MCFD  
40513 GAS TS IN 15M AT 50 MCFD  
40514 GAS TS IN 40M AT 47 MCFD  
40515 GAS TS IN 65M AT 47 MCFD

0062 00  
08A-G  
3CDLL  
5002  
R BLOW  
  
0756066  
0716426  
3515176  
PAL  
WF WF  
  
0294-00  
D&P  
13CC  
  
003  
  
0755325  
8072969  
PAL  
14 14  
  
0143-00  
W1-G  
MTSLP  
5003  
  
0055 004  
  
0755924  
4954677  
PAL  
D DO  
  
ER  
0909-00  
OIL  
MTSLP  
0055 004  
  
0755  
6400076  
PAL

49 N 24 W 114 2	40411 GAS TS IN 05M AT 478 MCFD	
	40412 GAS TS IN 10M AT 304 MCFD	
	40413 GAS TS IN 15M AT 318 MCFD	
	40414 GAS TS IN 25M AT 241 MCFD	
	40415 GAS TS IN 50M AT 231 MCFD	
	40431 FINAL OP 1H IFF 138 FFP 149 BHT 86F	✓ Δ
	40501 DST OS 3230- 3310 603HLRD	S006
	40510 GAS TS IN 02M AT 225 MCFD MAX RATE	
	40511 GAS TS IN 05M AT 189 MCFD	
	40512 GAS TS IN 10M AT 126 MCFD	
	40513 GAS TS IN 15M AT 50 MCFD	
	40514 GAS TS IN 40M AT 47 MCFD	
	40515 GAS TS IN 55M AT 43 MCFD	
	40531 FINAL OP 1H IFF 168 FFP 244 BHT 88F	✓ Δ
	40601 DST OS 4360- 4445 603HLRD	S007
	40610 GAS TS IN 05M AT 826 MCFD	
	40611 GAS TS IN 10M AT 478 MCFD	
	40612 GAS TS IN 15M AT 333 MCFD	
	40613 GAS TS IN 20M AT 261 MCFD	
	40614 GAS TS IN 25M AT 232 MCFD	
	40615 GAS TS IN 30M AT 217 MCFD	
	40616 GAS TS IN 35M AT 210 MCFD	
	40617 GAS TS IN 45M AT 202 MCFD	
	40618 GAS TS IN 55M AT 195 MCFD	
	40619 GAS TS IN 1H AT 188 MCFD	✓ ○
	40631 FINAL OP 1H IFF 152 FFP 158 BHT 102F	
49 N 24 W 114 14	10002	0420658911030674 0420656611030619
	10010 023 20123140 93350 7081462 101604MURD 604MURD 4000776	
	10021 TWP N 24 RGE W 114 SEC 14 066TH PRINCIPAL	
	101 WYO LINCOLN A 700 FNL 1100 FNL SE NW NW D. DG (17)	
	102 RAINBOW-RESOURCES 1-14 FEDERAL	
	103 6872 GR WILLOW CREEK	
	104 6879 DF 6871 GR P LSE NO API 49-023- 20123-00	
	105 SPUD 06/15/1975 COMP 08/15/1975 ROTARY GAS	
	107 DTD 4000 FM/TO 604MURD	
	20102 604MURD PERF W/ 2/FT 3674- 3752 GROSS 005	
	40101 DST 01 3711- 3825 603HLRD 3768 S002	✓ ○
	40131 FINAL OP 2H IFF 114 FFP 191 BHT 114F	
	50102 604MURD PERF W/ 2/FT 3674- 3752 GROSS 004	
49 N 25 W 61 17	10002	0421444810420751 0421449110420994
	10010 015 20095130 8174050 911602SKCK 6670376	
	10021 TWP N 25 RGE W 61 SEC 17 066TH PRINCIPAL	
	101 WYO GOSHEN A 660 FNL 660 FEL C NE NE WF WF	
	102 SOUTHERN UNION PROD 1 JOBE	
	103 4314 KB 4305 GR WILLOCAT	
	104 API 49 015 20095 00	
	105 SPUD 02/09/1976 COMP 02/21/1976 ROTARY D&A-GG	
	107 DTD 6664 LTD 6670 FM/TO 602SKCK	
	40101 DST 01 6556- 6572 602MURY S003	

RW	INDEX
A	49 N 23 W 111 14
B	49 N 23 W 111 20
C	49 N 23 W 111 29
D	49 N 23 W 112 32
E	49 N 24 W 83 1
F	49 N 24 W 93 17
G	49 N 24 W 97 22
H	49 N 24 W 97 23
I	49 N 24 W 98 25
J	49 N 24 W 100 3
K	49 N 24 W 109 20
L	49 N 24 W 111 4
M	49 N 24 W 114 2



5-00  
IS  
NR  
004  
S002

19474  
50977  
C  
18 00  
IL  
RMR  
5 004  
S002

12854  
57476  
IL  
WF

146 00  
18A-G  
IRSN  
SD

INSL

INS004  
IS 006  
IS 007  
IS 008  
113178

49 N 25 W 110 27 101 WYO SHEETNR A 1914 FNL 2169 FEL NW SW NE W0 SUS  
102 ENERGETICS INC 32-27 FEDERAL  
103 6821 KB 6800 GR SHRN  
104 API 49 037 21002 00  
105 SPUD 07/20/1977 COMP 02/14/1978 ROTARY SUS-06  
107 DTD 11507 LTD 11511 FM/TO 603FRNR2  
40101 DST 01 11228-11272 602DKOT S004  
40110 GAS TS IN 0412M AT 3250 MCFD  
40131 FINAL OP 3430M IFP 161 FFP 521 BHT 260F  
50102 603FRNR PERF JET W/ 1/FT 11256-11266 006

49 N 25 W 111 22 10002 0421345511002581 0421346011002522  
10010 037 20866140 7653050 700603FRNR2 9500477  
10021 TWP N 25 RGE W 111 SEC 22 066TH PRINCIPAL  
101 WYO SHEETNR A 1974 FNL 1984 FNL NE SE NW WF WF  
102 SARDAM OIL 1-22 LITTLE MONUMENT  
103 6908 KB 6892 GR WILDCAT  
104 6975 DF 6895 GR P LSE NO API 49-037- 20866-00  
105 SPUD 09/30/1976 COMP 04/07/1977 ROTARY TA  
107 DTD 9500 FM/TO 603FRNR2  
111 CSG 5 1/2 @ 9500 03  
50102 603FRNR1 PERF W/ 1/FT 9280- 9308 GROSS 004  
50141 @ 9500FT BHT 155F

49 N 25 W 112 2 10002 0421709211012768 042172211012798  
10010 023 20104140 99999 9999952 101603FRNR 603FRNR 8810875  
10021 TWP N 25 RGE W 112 SEC 2 066TH PRINCIPAL  
101 WYO LINCOLN A 760 FSL 660 FNL SW SW WF WF (18)  
102 PACIFIC TRANS SUPPLY 14-2 FEDERAL  
103 7065 GR UNNAMED  
104 7071 DF 7062 GR P LSE NO API 49-023- 20104-00  
105 SPUD 11/02/1974 COMP 08/02/1975 ROTARY GAS  
107 DTD 8810 PB 8644 FM/TO 603FRNR  
20102 603FRNR PERF W/ 42/1T 8490- 8574 004  
40101 DST 01 8470- 8567 603FRNR S002  
40110 GAS TS IN AT 802 MCFD  
40111 GAS TS IN AT 331 MCFD  
40131 FINAL OP 1415M IFP 268 FFP 111 BHT 170F

49 N 25 W 112 2 10002 0421787211011746 0421792411011750  
10010 023 20195140 25650 6480862 101603FRNR 603FRNR 8780K77  
10021 TWP N 25 RGE W 112 SEC 2 066TH PRINCIPAL  
101 WYO LINCOLN A 1625 FNL 1675 FEL NE SW NE (19)  
102 PACIFIC TRANS SUPPLY 32-2 FEDERAL  
103 7122 KB 7107 GR FONTENELLE  
104 API 49 023 20195 00  
105 SPUD 02/22/1977 COMP 10/14/1977 ROTARY GAS  
107 DTD 8780 LTD 8775 PB 8680 FM/TO 603FRNR  
20102 603FRNR PERF W/ 12/1T 8460- 8472 007  
20141 @ 8780FT BHT 164F  
40101 DST 01 8466- 8496 603FRNR1 S002

49 N 25 W 112 2 40110 GAS TS IN 0405M AT 100 MCFD /99.5/  
40111 GAS TS IN 0415M AT 141 MCFD /141.2/  
40112 GAS TS IN 0425M AT 157 MCFD /156.5/  
40113 GAS TS IN 0435M AT 465 MCFD  
40114 GAS TS IN 0440M AT 383 MCFD  
40115 GAS TS IN 0450M AT 311 MCFD  
40116 GAS TS IN 1H AT 243 MCFD  
40117 GAS TS IN 1H10M AT 216 MCFD  
40118 GAS TS IN 1H20M AT 105 MCFD  
40119 GAS TS IN 1H30M AT 193 MCFD  
40131 FINAL OP 1H30M IFP 140 FFP 97 BHT 180F

## SUB FILE GEOTHERMAL LISTING

06/08/78

P E T R O L E U M I N F O R M A T I O N , C O R P

PAGE 1153

## SUB FILE GEOTHERMAL LISTING

49 N 25 W 112 2 40110 GAS TS IN 0H05M AT 100 MCFD /99.5/  
 40111 GAS TS IN 0H15M AT 141 MCFD /141.2/  
 40112 GAS TS IN 0H25M AT 157 MCFD /156.5/  
 40113 GAS TS IN 0H35M AT 465 MCFD  
 40114 GAS TS IN 0H40M AT 383 MCFD  
 40115 GAS TS IN 0H50M AT 311 MCFD  
 40116 GAS TS IN 1H AT 243 MCFD  
 40117 GAS TS IN 1H10M AT 216 MCFD  
 40118 GAS TS IN 1H20M AT 105 MCFD  
 40119 GAS TS IN 1H30M AT 193 MCFD  
 40131 FINAL OP 1H30M IFF 140 FFP 97 BHT 180F  
 40201 DST 02 8530- 8563 603FRNR2 MISRUN 003  
 40301 DST 03 8535- 8603 603FRNR S004  
 40310 GAS TS IN 1H15M AT 34 MCFD  
 40311 GAS TS IN 1H20M AT 32 MCFD /32.4/  
 40312 GAS TS IN 1H40M AT 21 MCFD /20.7/  
 40313 GAS TS IN 1H50M AT 19 MCFD /18.5/  
 40314 GAS TS IN 2H AT 13 MCFD /12.7/  
 40331 FINAL OP 2H IFF 1960 FFP 108  
 50102 603FRNR2 PERF W/ 1/FT 8460- 8472 006

49 N 25 W 112 3 10002 0421785011014870 0421792811014941  
 10010 023 20196140 25650 6480862 101603FRNR 603FRNR 8640K77  
 10021 TWP N 25 - RGE W 112 SEC 3 066TH PRINCIPAL  
 101 WYO LINCOLN A 1800 FNL 575 FWL (NA SH NH) DG. (20)  
 102 PACIFIC TRANS SUPPLY 12-3 FEDERAL  
 103 7047 KB 7032 GR FONTENELLE  
 104 API -9 023 20196 00  
 105 SPUD 02/12/1977 COMP 10/28/1977 ROTARY GAS  
 107 DTU 8640 PB 8450 FM/TO 603FRNR  
 20102 603FRNR PERF W/ 25/1T 8332- 8420 GROSS 014  
 40101 DST 01 STRD 8314- 8345 000STRY S005  
 40102 OVERLAPS 603FRNR1  
 40110 GAS TS IN 0H05M AT 83 MCFD /82.7/  
 40111 GAS TS IN 0H20M AT 125 MCFD /124.5/  
 40112 GAS TS IN 0H25M AT 131 MCFD /131.4/  
 40113 GAS TS IN 0H35M AT 138 MCFD /138.4/  
 40114 GAS TS IN 0H50M AT 148 MCFD /148.1/  
 40115 GAS TS IN 1H AT 157 MCFD /156.5/  
 40116 GAS TS IN 1H05M AT 154 MCFD /153.7/  
 40117 GAS TS IN 1H20M AT 155 MCFD /155.1/  
 40118 GAS TS IN 1H25M AT 155 MCFD /155.1/  
 40119 GAS TS IN 1H30M AT 157 MCFD /156.5/  
 40131 FINAL OP 1H30M BHT 146F  
 40201 DST 02 STRD 8316- 8345 000STRY 8330 S006  
 40202 OVERLAPS 603FRNR1  
 40210 GAS TS IN 0H01M AT 21 MCFD /20.5/  
 40211 GAS TS IN 0H02M AT 59 MCFD  
 40212 GAS TS IN 0H03M AT 69 MCFD  
 40213 GAS TS IN 0H04M AT 83 MCFD /82.7/  
 40214 GAS TS IN 0H05M AT 90 MCFD /89.7/

## SUB FILE GEOTHERMAL LISTING

06/08/78

P E T R O L E U M I N F O R M A T I O N , C O R P

PAGE 1154

## SUB FILE GEOTHERMAL LISTING

49 N 25 W 112 3 40215 GAS TS IN 0H10M AT 104 MCFD /103.6/  
 40216 GAS TS IN 0H15M AT 111 MCFD /110.6/  
 40217 GAS TS IN 0H20M AT 117 MCFD  
 40218 GAS TS IN 0H25M AT 131 MCFD /131.4/  
 40219 GAS TS IN 0H30M AT 136 MCFD /135.6/  
 40231 FINAL OP 0H30M IFF 393 FFP 321 BHT 210F  
 40301 DST 03 STRD 8397- 8420 603FRNR1 S007  
 40302 OVERLAPS 603FRNR2  
 40310 GAS TS IN 0H02M AT 59 MCFD /59.2/  
 40311 GAS TS IN 0H06M AT 48 MCFD /47.7/  
 40312 GAS TS IN 0H10M TSTM  
 40313 GAS TS IN 0H11M TSTM  
 40331 FINAL OP 0H30M IFF 33 FFP 18 BHT 195F  
 40401 DST 04 8388- 8420 603FRNR S005

49 N 25 W 112 3

40215 GAS TS IN 0H10M AT 104 MCFD /103.6/  
 40216 GAS TS IN 0H15M AT 111 MCFD /110.6/  
 40217 GAS TS IN 0H20M AT 117 MCFD  
 40218 GAS TS IN 0H25M AT 131 MCFD /131.4/ 8330 ✓  
 40219 GAS TS IN 0H30M AT 136 MCFD /135.6/  
 40231 FINAL OP 0H30M IFF 393 FFP 321 BHT 210F  
 40301 DST 03 STRD 8397- 8420 603FRNR1 S007  
 40302 OVERLAPS 603FRNR2  
 40310 GAS TS IN 0H02M AT 59 MCFD /59.2/  
 40311 GAS TS IN 0H06M AT 48 MCFD /47.7/  
 40312 GAS TS IN 0H10M TSTM  
 40313 GAS TS IN 0H11M TSTM  
 40331 FINAL OP 0H30M IFF 33 FFP 18 BHT 195F S008 ✓ 0  
 40401 DST 04 8388- 8420 603FRNR  
 40410 GAS TS IN 11M AT 19 MCFD /18.5/  
 40411 GAS TS IN 1H AT 39 MCFD /39.2/  
 40412 GAS TS IN 21M AT 36 MCFD /35.9/  
 40413 GAS TS IN 31M AT 32 MCFD /32.4/  
 40414 GAS TS IN 1H AT 25 MCFD ✓ 0  
 40431 FINAL OP 1H IFF 25 FFP 12 BHT 195F  
 40501 DST 05 8420- 8455 603FRNR2 MISRUN 009  
 40601 DST 06 8432- 8455 603FRNR2 MISRUN 010  
 50102 603FRNR4 PERF W/ 6/1T 8460- 8465 012  
 50202 603FRNR2 PERF 8412- 8420 013

36.1°C/ftm

✓ 49 N 25 W 112 4

10002 0421813011015722 0421820011015786  
 10010 023 20100140 25650 6480852 101603FRNR 603FRNR 8250K77  
 10021 TWP N 25 RGE W 112 SEC 4 066TH PRINCIPAL  
 101 WYO LINCOLN A 660 FNL 2180 FEL NH SW NE 1/4 DG (21)  
 102 PACIFIC TRANS SUPPLY 31-4 FEDERAL  
 103 6622 GR FONTENELLE  
 104 6632 ES 6623 P API 49 023 20100 00  
 105 SPUD 08/23/1974 COMP 01/07/1975 ROTARY GAS  
 107 DTD 8250 PB 8190 FM/TO 603FRNR  
 20102 603FRNR PERF 7930- 8078 GROSS 005 ✓ 0  
 40101 DST 01 7933- 7990 603FRNR2 S002  
 40131 FINAL OP 1H IFF 76 FFP 51 BHT 174F  
 40201 DST 02 8013- 8124 603FRNR2 003 ✓ 0  
 40231 FINAL OP 1H IFF 750 FFP 780 BHT 182F

✓ 49 N 25 W 112 4

10002 0421710211016725 0421719911016661  
 10010 023 20220140 25650 6480862 101603FRNR 603FRNR 8370K77  
 10021 TWP N 25 RGE W 112 SEC 4 066TH PRINCIPAL  
 101 WYO LINCOLN A 690 FSL 700 FNL NE SW NE 1/4 DG (22)  
 102 PACIFIC TRANS SUPPLY 14-4 FEDERAL  
 103 6563 KB 6548 GR FONTENELLE  
 104 API 49 023 20220 00  
 105 SPUD 04/11/1977 COMP 09/16/1977 ROTARY GAS  
 107 DTD 8370 FM/TO 603FRNR  
 20102 603FRNR PERF W/ 4/1T 8196- 8214 GROSS 006  
 40101 DST 01 8147- 8217 603FRNR2 REVOUTS002

49 N 25 W 112 4

40110 GAS TS IN 13M /NO GAUGE/  
 40111 GAS TS IN 15M AT 115 MCFD /114.66/  
 40112 GAS TS IN 30M AT 126 MCFD /126.46/  
 40113 GAS TS IN 1H AT 135 MCFD /135.24/  
 40131 FINAL OP 1H25M IFF 87 FFP 129 BHT 166F  
 40201 DST 02 8243- 8383 603FRNR2 003  
 40231 FINAL OP 1H IFF 695 FFP 733 BHT 178F  
 50102 603FRNR PERF W/ 4/1T 8232- 8232 005

49 N 25 W 112 10

10002 0421626911013859 0421636911013947  
 10010 023 20222140 25650 6480862 101609CREC 603FRNR 8776077  
 10021 TWP N 25 RGE W 112 SEC 10 066TH PRINCIPAL  
 101 WYO LINCOLN A 2300 FNL 2314 FEL SW SW NE 1/4 DG  
 102 PACIFIC TRANSMISSION 32-10 UNIT



06/08/78

K 9  
PETROLEUM INFORMATION CORP

PAGE 1155

SUB FILE GEOTHERMAL LISTING

49 N 25 W 112	4	40110 GAS TS IN 13M /NO GAUGE/	
		40111 GAS TS IN 15M AT 115 MCFD /114.66/	
		40112 GAS TS IN 30M AT 126 MCFD /126.46/	
		40113 GAS TS IN 1H AT 135 MCFD /135.24/	
		40131 FINAL OP 1H25H IFF 87 FFP 129 BHT 166F	
		40201 DST O2 8243- 8383 603FRNR2	003
		40231 FINAL OP 1H IFF 695 FFP 733 BHT 178F	
		50102 603FRNR PERF W/ 4/IT 8232- 8232	005
49 N 25 W 112	10	10002	0421626911013859 0421636911013947
		10010 O23 20222140 25650 6480862 101609CRCS 603FRNR 8776077	
		10021 TWP N 25 RGE W 112 SEC 10 066TH PRINCIPAL	
		101 WYO LINCOLN A 2300 FNL 2314 FEL SW NE D	23
		102 PACIFIC TRANSMISSION 32-10 UNIT	
		103 7063 KB 7045 GR FONTENELLE	
		104 API 49-023- 20222-00	
		105 SPUD 05/07/1977 COMP 10/01/1977 ROTARY GAS	
		107 DTD 8775 LTD 8776 PB 8686 FM/TD 609CRCS	
		20102 603FRNR PERF W/ 21/IT 8590- 8610	004
		40101 DST O1 8586- 8651 603FRNR2	S002
		40110 GAS TS IN 07M AT 211 MCFD	
		40111 GAS TS IN 01M AT 90 MCFD	
		40112 GAS TS IN 05M AT 158 MCFD	
		40113 GAS TS IN 10M AT 134 MCFD	
		40114 GAS TS IN 14M AT 116 MCFD	
		40115 GAS TS IN 22M AT 93 MCFD	
		40116 GAS TS IN 32M AT 73 MCFD	
		40117 GAS TS IN 38M AT 65 MCFD	
		40118 GAS TS IN 1H AT 39 MCFD	
		40131 FINAL OP 1H IFF 102 FFP 108 BHT 168F	
49 N 25 W 113	3	10002	0421830911024758 0421824011024720
		10010 O23 05120140 698350 900604MVRD 4497562	
		10021 TWP N 25 RGE W 113 SEC 3 066TH PRINCIPAL	
		101 WYO LINCOLN A 990 FNL 990 FEL SW NE NE 1/4	24
		102 BELCO-PETROLEUM 3 ROCKING-CHAIR UNIT	
		103 7000 KB WILDCAT	
		104 6994 ES 6984 GR P API 49-023- 05120-00	
		105 SPUD 04/18/1962 COMP 04/28/1968 ROTARY D&A	
		107 DTD 4497 FM/TD 604MVRD	
		40101 DST O1 STRD 4058- 4107 652MSTC	002
		40131 FINAL OP 0H:37M IFF 45 FFP 65 BHT 121F	
49 N 25 W 113	14	10002	0421515111023639 0421509311023677
		10010 O23 20012140 6500550 901602DKOT 10554269	
		10021 TWP N 25 RGE W 113 SEC 14 066TH PRINCIPAL	
		101 WYO LINCOLN A 1980 FNL 3300 FEL C SE NW 1/4	25
		102 PAN AMERICAN PET 1 FONTENELLE UNIT	
		103 6686 RB 6668 GR WILDCAT	
		104 6679 DF 6669 GR P LSE NO API 49-023- 20012-00	
		105 SPUD 01/07/1969 COMP 02/20/1969 ROTARY D&A-G	

06/08/78

L 9  
PETROLEUM INFORMATION CORP

PAGE 1156

SUB FILE GEOTHERMAL LISTING

49 N 25 W 113	14	107 DTD 10550 LTD 10554 FM/TD 602DKOT	
		40101 DST O1 8825- 8915 603FRNR	S002
		40110 GAS TS IN 11M AT 47 MCFD	
		40111 GAS TS IN 12M AT 23 MCFD	
		40131 FINAL OP 1H IFF 155 FFP 427 BHT 160F	
		40201 DST O2 STRD 2709- 2730 651FRUN	003
		40231 FINAL OP 0H:30M IFF 286 FFP 968 BHT 116F	
49 N 25 W 113	25	10002	0421150311021214 0421152911021301
		10010 O23 20099140 1383850 900553MRSN 10954175	
		10021 TWP N 25 RGE W 113 SEC 25 066TH PRINCIPAL	
		101 WYO LINCOLN A 721 FSL 2313 FEL NW SW SE 1/4	
		102 CHORNEY OIL 1-25 FONTENELLE II	
		103 6796 KB 6784 GR WILDCAT	
		104 6793 DF 6784 GR P LSE NO API 49-023- 20099-00	

10704  
19475

DG

0 UN  
1-00

BY

004

003

57

OK

DG

6 00

GAS

CS

004

005

006

003

599

1977

DO

1-00

BY

003

376

977

DO

-00

R

49 N 25 W 113 14 107 DTD 10550 LTD 10554 FM/TO 602DKOT  
40101 DST 01 8825- 8915 603FRNR S002  
40110 GAS TS IN 11M AT 47 MCFD  
40111 GAS TS IN 12M AT 23 MCFD  
40131 FINAL OP 1H IFP 155 FFP 427 BHT 160F  
40201 DST 02 STRD 2709- 2730 651FRUN 2720 003  
40231 FINAL OP 0430M IFP 286 FFP 968 BHT 116F

✓  
△ 42.15 PC / 100 dm

49 N 25 W 113 25 10002 0421150311021214 0421152911021301  
10010 Q23 20099140 1383850 900553MRSN 10954175  
10021 TWP N 25 RGE W 113 SEC 25 066TH PRINCIPAL  
101 WYO LINCOLN A 721 FSL 2313 FEL NW SW WF WF  
102 CHORNEY OIL 1-25 FORTNESEE 1  
103 6796 KB 6784 GR WILDCAT  
104 6793 DF 6784 GR P LSE NO API 49-023- 20099-00  
105 SPUD 07/30/1974 COMP 09/20/1974 ROTARY D&A  
107 DTD 10953 LTD 10954 FM/TO 553MRSN  
40101 DST 01 9363- 9460 603FRNR2 MISRUN 002  
40201 DST 02 9363- 9460 603FRNR2 MISRUN 003  
40231 BHT 182F

26

✓  
0

49 N 26 W 60 31 10002 0421806810412466 0421814210412813  
10010 015 20020130 7850550 900553MRSN 6695368  
10021 TWP N 26 RGE W 60 SEC 31 066TH PRINCIPAL  
101 WYO GOSHEN A 2010 FSL 670 FNL NE NW SW WF WF  
102 SHELL OIL 13-31-1-6 J CONAWAY  
103 4553 KB 4543 GR WILDCAT  
104 4552 DF 4542 GR P LSE NO API 49-015- 20020-00  
105 SPUD 10/07/1968 COMP 10/22/1968 ROTARY D&A  
107 DTU 6695 FM/TO 553MRSN  
40101 DST 01 5558- 5582 603CDLL 002  
40131 FINAL OP 1H IFP 124 FFP 331 BHT 168F

49 N 26 W 63 6 10002 0422561510446507 0422561810446736  
10010 015 20032130 7850550 910603CRLL 2550669  
10021 TWP N 26 RGE W 63 SEC 6 066TH PRINCIPAL  
101 WYO GOSHEN A 1930 FNL 1960 FEL NE SW NE WF WF  
102 SHELL OIL 32-6 JESSE SKINNER  
103 4477 KB 4467 GR WILDCAT  
104 4474 ES 4467 GR P API 49-015- 20032 00  
105 SPUD 06/18/1969 COMP 06/22/1969 ROTARY D&A-0  
107 DTD 2590 FM/TO 603CRLL  
40101 DST 01 2460- 2515 603CDLL 004  
40102 OVERLAPS 603NBRR  
40131 FINAL OP 1H IFP 584 FFP 860 BHT 130F

49 N 26 W 64 14 10002 0422239610451409 0422255610451521  
10010 015 20062130 7850550 901603CDLL 2050570  
10021 TWP N 26 RGE W 64 SEC 14 066TH PRINCIPAL  
101 WYO GOSHEN A 1980 FSL 660 FNL C NW SW WF WF  
102 SHELL OIL 13-14 OBRLEN

03

40

76

0

49 N 26 W 64 14 103 4316 KB 4308 GR WILDCAT  
104 4313 DF 4308 GR P API 49-015- 20062 00  
105 SPUD 05/01/1970 COMP 05/03/1970 ROTARY D&A-G  
107 DTD 2050 LTD 2046 FM/TO 603CDLL  
40101 DST 01 1882- 2050 603CDLL S002  
40131 FINAL OP 1H IFP 347 FFP 476 BHT 110F FAIR BLOW

49 N 26 W 86 18 10002 0413188310756071 0413186810756066  
10002 0422239610451409 0422255610451521

008  
S009  
010  
S011  
012  
S013  
014  
016  
017  
018  
01  
020  
021  
022  
023  
024  
025  
#598  
#368  
WF  
RK  
00  
1-06  
JN  
003  
  
006  
007  
008  
009  
010  
011

49 N 26 W 111 14 40302 OVERLAPS 602MVR  
40310 GAS TS IN OH11M /NO GAUGE/  
40311 GAS TS IN OH25M AT 17 MCFD STABILIZED  
40331 FINAL OP 1H IFF 572 FFP 572 BHT 220F  
40401 DST 04 10784-10824 6020KOT S005  
40431 FINAL OP 1H IFF 476  
40501 DST 05 STRD 4785- 4970 604MVRD 006  
40531 FINAL OP 1H IFF 1553 FFP 1880

49 N 26 W 111 18 10002 0422354811008039 0422355311008009  
10010 D23 20198140 80480 8173512 101603FRNR 603FRNR 8700677  
10021 TWP N 26 RGE W 111 SEC 18 066TH PRINCIPAL  
101 WYO LINCOLN A 1990 FNL 2019 FEL SH SW NE JO DG (27)  
102 SOUTHEAST ROYALTY 1 EAST STEAD CANYON  
103 7222 KB 7204 GR STEAD CANYON  
104 API 49 023 20198 00  
105 SPUD 11/30/1976 COMP 04/22/1977 ROTARY GAS  
107 DTD 8700 PB 8582 FM/TO 603FRNR  
20102 603FRNR PERF W/ 1/FT 8530- 8570 GROSS 006  
40101 DST 01 7129- 7166 603FRNR2 S003  
40110 GAS TSTM  
40131 FINAL OP 1H IFF 89 BHT 145F ✓ 0  
40201 DST 02 STRD 8475- 8700 603FRNR2 S007 ✓ 0  
40231 FINAL OP 2H IFF 284 FFP 310 BHT 172F  
50102 603FRNR2 PERF W/ 4/FT 8600- 8600 005

49 N 26 W 112 2 10002 0422584711012281 0422577911011853  
10010 D23 20035140 698350 901659TRTR 4065670  
10021 TWP N 26 RGE W 112 SEC 2 066TH PRINCIPAL  
101 WYO LINCOLN A 660 FSL 2180 FEL SH SW NE WF (28)  
102 BELCO PETROLEUM CORP 11-2 SPUR CREEK UNIT  
103 7287 KB 7277 GR WILDCAT  
104 7286 DF 7276 GR P API 49-023- 20035 00  
105 SPUD 06/17/1970 COMP 06/23/1970 ROTARY D&A-G  
107 DTD 4065 LTD 4065 FM/TO 659TRTR  
40101 DST 01 3566- 3578 659TRTR S002 ✓ 0  
40131 FINAL OP 1H30M IFF 206 FFP 1259 BHT 103F  
40201 DST 02 3990- 4018 659TRTR 003 ✓ 0  
40231 FINAL OP 1H IFF 42 FFP 42 BHT 104F

49 N 26 W 112 2 10002 0422652211011916 0422643011011859  
10010 D23 20036140 92990 6983661 110651ALMY 651ALMY 4140870  
10021 TWP N 26 RGE W 112 SEC 2 066TH PRINCIPAL  
101 WYO LINCOLN A 3100 FSL 2180 FEL SH SW NE DO (29)  
102 BELCO PETROLEUM 12-2 SPUR CREEK UNIT  
103 7324 KB GR WHELAN  
104 7323 DF 7313 GR P API 49-023- 20036 00  
105 SPUD 06/27/1970 COMP 07/25/1970 ROTARY OIL  
107 DTD 4140 FM/TO 651ALMY  
20102 651ALMY PERF W/ 4/FT 4028- 4032 004  
40101 DST 01 4024- 4036 651ALMY S002

74  
77  
0  
30  
32  
34  
31

49 N 26 W 112 2 40110 GAS TS IN OH16M AT 167 MCFD  
40131 FINAL OP 1H IFF 59 FFP 150 BHT 105F

49 N 26 W 112 14 10002 0422290711012859 0422284611012871  
10010 D23 20030140 99999 1371351 110604MVRD 651ALMY 3609670  
10021 TWP N 26 RGE W 112 SEC 14 066TH PRINCIPAL  
101 WYO LINCOLN A 660 FSL 660 FSL C SW SW WF WFO  
102 CHANDLER & ASSOC 7-14 SPUR CREEK UNIT  
103 6865 KB 6856 GR UNNAMED  
104 6877 DF 6869 GR P API 49-023- 20030 00  
105 SPUD 05/13/1970 COMP 06/13/1970 ROTARY OIL  
107 DTD 3607 LTD 3609 PB 2574 FM/TO 604MVRD  
20102 651ALMY PERF JET W/ 4/FT 2492- 2496 006  
40101 DST 01 2492- 2502 651ALMY S002

774  
977  
WD

00  
-0  
P  
002

304  
J71  
JF

00  
-06  
J02

003

004  
005  
006  
007

08

19  
70  
F  
IT

00

33  
34

35

3

1

49 N 26 W 112 2 40110 GAS TS IN OH16M AT 167 MCFD  
40131 FINAL OP 1H IFF 59 FFP 150 BHT 105F

✓ 0

49 N 26 W 112 14 10002 0422290711012859 0422284611012871  
10010 023 20030140 99999 1371351 110604MURD 651ALMY 3609670  
10021 TWP N 26 RGE W 112 SEC 14 066TH PRINCIPAL  
101 WYO LINCOLN A 660 FSL 660 FHL SH SH WFD (30)  
102 CHANDLER & ASSOC 7-14 SPUR CREEK UNIT  
103 6865 KB 6856 GR UNNAMED  
104 6877 DF 6869 GR P API 49-023- 20030 00

105 SPUD 05/13/1970 COMP 06/13/1970 ROTARY OIL  
107 DTD 3607 LTD 3609 PB 2574 FM/TD 604MURD  
20102 651ALMY PERF JET W/ 4/FT 2492- 2496 006  
40101 DST 01 2492- 2502 651ALMY S002  
40110 GAS TS IN OH 5M AT 725.6 MCFD  
40111 GAS TS IN OH30M AT 1393.6 MCFD  
40112 GAS TS IN 1H AT 1519.6 MCFD  
40113 GAS TS IN 1H30M AT 1756.4 MCFD  
40114 GAS TS IN 2H AT 1808.4 MCFD  
40131 FINAL OP 2410M IFF 59 FFP 492 BHT 87F  
40201 DST 02 2366- 2376 651ALMY S003  
40231 FINAL OP 1H IFF 36 FFP 408 STRNG BLOW  
40301 DST 03 3440- 3494 651ALMY S004  
40331 FINAL OP 1H IFF 36 FFP 1230 FAIR BLOW

✓ Δ

49 N 26 W 112 23 10002 0422236211012692 0422240311012709

10010 023 20022140 80480 902605 110603MLRD 651ALMY 3700476  
10021 TWP N 26 RGE W 112 SEC 23 066TH PRINCIPAL  
101 WYO LINCOLN A 810 FHL 710 FHL SE NW NW D DG (31)  
102 TRUE OH 11-23 GULF-FEDERAL  
103 6790 KB 6780 GR STEAD CANYON  
104 API 49 023 20022 00

(31)

105 SPUD 10/03/1969 COMP 10/29/1969 ROTARY OIL  
107 DTD 3700 LTD 3693 PB 3535 FM/TD 603MLRD  
20102 651ALMY PERF W/ 2/FT 3382- 3457 GROSS 005  
20150 WTR  
40101 DST 01 2920- 3000 651ALMY S002  
40110 GAS TS IN 18M TSTM PRE-OPEN  
40131 FINAL OP OH45M IFF 711 FFP 1319 BHT 95F  
40201 DST 02 3378- 3419 651ALMY S003  
40210 GAS TS IN 03M PRE-OPEN  
40211 GAS TS IN AT 222 MCFD IMMED ON FINAL OP  
40212 GAS TS IN 30M AT 110 MCFD  
40213 GAS TS IN 1H AT 95 MCFD  
40214 GAS TS IN 2430M AT 44 MCFD  
40231 FINAL OP 2430M IFF 200 FFP 539 BHT 98F

✓ Δ

✓ 0

49 N 26 W 112 24 10002 0422250711009529 0422262911009467

10010 023 20115140 80480 9999962 101603FRNR 603FRNR 8507875  
10021 TWP N 26 RGE W 112 SEC 24 066TH PRINCIPAL  
101 WYO LINCOLN A 460 FHL 4162 FHL NW NE NW D DG (32)

(32)

49 N 26 W 112 24 102 PACIFIC TRANS SUPPLY 41-24 FEDERAL  
103 7141 KB 7123 GR STEAD CANYON  
104 7120 DF 7111 GR P LSE NO API 49-023- 20115-00  
105 SPUD 03/17/1975 COMP 06/28/1975 ROTARY GAS  
107 DTD 8500 LTD 8507 PB 8455 FM/TD 603FRNR  
20102 603FRNR PERF W/ 30/1T 8270- 8314 004  
20150 WTR  
40101 DST 01 8258- 8340 603FRNR2 S002  
40110 GAS TS IN OH04M  
40111 GAS TS IN OH05M AT 941 MCFD /2ND FLOWZ  
40112 GAS TS IN 1H AT 1028 MCFD

33  
78  
0  
11  
00  
06  
02  
03  
04  
05  
06  
07  
08  
09  
10  
11  
12  
13  
14  
15  
16  
17  
18  
19  
20  
21  
22  
23  
24  
25  
26  
27  
28  
29  
30  
31  
32  
33  
34  
35

49 N 26 W 112 24 102 PACIFIC TRANS SUPPLY 41-24 FEDERAL  
103 7141 KB 7123 GR STEAD CANYON  
104 7120 OF 7111 GR P LSE NO API 49-023- 20115-00  
105 SPUD 03/17/1975 COMP 06/28/1975 ROTARY GAS  
107 DTD 8500 LTD 8507 PB 8455 FM/TD 603FRNR  
20102 603FRNR PERF W/ 3G/1T 8270- 8314 004  
20150 WTR  
40101 DST 01 8258- 8340 603FRNR2 S002  
40110 GAS TS IN 0404M  
40111 GAS TS IN 0405M AT 941 MCFD /2ND FLOW/  
40112 GAS TS IN 1H AT 1028 MCFD  
40131 FINAL OP 1H 1FP 227 FFP 210 BHT 166F

49 N 26 W 112 25 10002 0422074811009521 0422077311009474  
10010 023 20118140 80480 6480861 110603FRNR 603FRNR 8660977  
10021 TWP N 26 RGE W 112 SEC 25 066TH PRINCIPAL  
101 WYO LINCOLN A 1400 FNL 1100 FEL NW SE NE/D, DO (33)  
102 PACIFIC TRANS SUPPLY 42-25 FEDERAL  
103 7202 KB 7136 GR STEAD CANYON  
104 7192 OF 7183 P API 49 023 20118 00  
105 SPUD 04/20/1975 COMP 03/31/1977 ROTARY OIL  
107 DTD 8660 LTD 8660 PB 8500 FM/TD 603FRNR  
20102 603FRNR PERF W/ 16/1T 8406- 8448 GROSS 004  
40101 DST 01 8392- 8478 603FRNR2 S002  
40110 GAS TS IN 5M AT 147 MCFD  
40111 GAS TS IN 10M AT 101 MCFD  
40112 GAS TS IN 15M AT 27 MCFD  
40113 GAS TS IN 20M AT 27 MCFD  
40114 GAS TS IN 25M AT 27 MCFD  
40115 GAS TS IN 30M AT 25 MCFD  
40116 GAS TS IN 35M AT 25 MCFD  
40117 GAS TS IN 40M AT 23 MCFD  
40118 GAS TS IN 45M AT 23 MCFD  
40119 GAS TS IN 50M AT 23 MCFD  
40131 FINAL OP 1H 1FP 54 FFP 108 BHT 160F

49 N 26 W 112 26 10002 0422034811012811 0422038911012854  
10010 023 20046140 80480 1383850 901553MRSN 9357476  
10021 TWP N 26 RGE W 112 SEC 26 066TH PRINCIPAL  
101 WYO LINCOLN A 1980 FSL 660 FNL C NW SW NE WF (34)  
102 CHORNEY OIL 1-26 FONTEHELLE  
103 6814 KB 6799 GR STEAD CANYON  
104 API 49 023 20046 00  
105 SPUD 10/23/1972 COMP 03/09/1973 ROTARY DMA-G  
107 DTD 9357 PB 8136 FM/TD 553MRSN  
40101 DST 01 3366- 3397 651ALMY S002  
40131 FINAL OP 1H 1FP 718 FFP 1375 BHT 99F  
40201 DST 02 7797- 7905 603FRNR2 MISRUNS003  
40210 GAS TS IN 02M NOT GAUGED  
40211 GAS TS IN 06M AT 248 MCFD  
40212 GAS TS IN 14M AT 248 MCFD

33  
78  
0  
11  
00  
06  
02  
03  
04  
05  
06  
07  
08  
09  
10  
11  
12  
13  
14  
15  
16  
17  
18  
19  
20  
21  
22  
23  
24  
25  
26  
27  
28  
29  
30  
31  
32  
33  
34  
35

49 N 26 W 112 26 40231 BHT 185F  
40301 DST 03 7923- 8030 603FRNR2 MISRUNS004  
40302 OVERLAPS 603FRNR3  
40310 GAS TS IN 04M AT 227 MCFD  
40331 BHT 185F  
50102 603FRNR PERF W/ 32/1T 7794- 8016 GROSS 006  
50202 603FRNR PERF W/ 32/1T 7794- 8016 GROSS 007  
50302 603FRNR PERF W/ 9/1T 7855- 7870 GROSS 008

49 N 26 W 112 27 10002 0422098011013250 0422103611013178  
10010 023 20098140 80480 9999962 1016028RRV 603FRNR 8437775  
10021 TWP N 26 RGE W 112 SEC 27 066TH PRINCIPAL  
101 WYO LINCOLN A 860 FNL 540 FEL SE NE NE D DG  
102 PACIFIC TRANSMISSION 41-27 FEDERAL

06/08/78

PETROLEUM INFORMATION CORP

PAGE 1166

SUB FILE GEOTHERMAL LISTING

49 N 26 W 112 26 40231 BHT 185F  
 40301 DST 03 7925- 8030 603FRNR2 #1SRUN5004 ✓ O  
 40302 OVERLAPS 603FRNR3  
 40310 GAS TS IN 04M AT 227 MCFD ✓ O  
 40331 BHT 185F  
 50102 603FRNR PERF W/ 32/1T 7794- 8016 GROSS 006  
 50202 603FRNR PERF W/ 32/1T 7794- 8016 GROSS 007  
 50302 603FRNR PERF W/ 9/1T 7855- 7870 GROSS 008

49 N 26 W 112 27 10002 0422098011013250 0422103611013178  
 10010 023 20098140 80480 9999962 101602BRRV 603FRNR 8437775  
 10021 TWP N 26 RGE W 112 SEC 27 066TH PRINCIPAL  
 101 WYO LINCOLN A 860 FNL 540 FNL SE NE NE D DG (35)  
 102 PACIFIC TRANSMISSION 41-27 FEDERAL  
 103 6697 GR STEAD CANYON  
 104 6710 DE 6701 GR P LSE NO API 49-023- 20098-00  
 105 SPUD 07/19/1974 COMP 06/28/1975 ROTARY GAS  
 107 DTD 8437 PB 7915 FM/TD 602BRRV  
 20102 603FRNR PERF 7624- 7693 GROSS 005  
 40101 DST 01 7806- 7877 603FRNR S002  
 40110 GAS TS IN 07M  
 40111 GAS TS IN 35M AT 27 MCFD  
 40112 GAS TS IN 2H AT 2 MCFD /1.5/  
 40131 FINAL OP 2H IFP 106 FFP 176 BHT 163F STRNG RLO ✓ O  
 50102 603FRNR PERF 7624- 7848 GROSS 004

49 N 26 W 112 27 10002 042208811014620 0422014011014684  
 10010 023 20122140 80480 6480862 101603FRNR 603FRNR 7934376  
 10021 TWP N 26 RGE W 112 SEC 27 066TH PRINCIPAL  
 101 WYO LINCOLN A 860 FSL 760 FNL NE SW SW DG (36)  
 102 PACIFIC TRANS SUPPLY 14-27 FEDERAL  
 103 6679 KB 6663 GR STEAD CANYON  
 104 API 49 023 20122 00  
 105 SPUD 06/14/1975 COMP 01/31/1976 ROTARY GAS  
 107 DTD 7930 LTD 7934 PB 7898 FM/TD 603FRNR  
 20102 603FRNR PERF 7688- 7756 GROSS 004  
 20150 WTR  
 40101 DST 01 7682- 7760 603FRNR2 S002  
 40102 OVERLAPS 603FRNR4  
 40110 GAS TS IN 0405M AT 522 MCFD  
 40111 GAS TS IN 0410M AT 553 MCFD  
 40112 GAS TS IN 0415M AT 553 MCFD  
 40113 GAS TS IN 0420M AT 553 MCFD  
 40114 GAS TS IN 0425M AT 548 MCFD  
 40115 GAS TS IN 0430M AT 543 MCFD  
 40116 GAS TS IN 0435M AT 537 MCFD  
 40117 GAS TS IN 0440M AT 532 MCFD  
 40118 GAS TS IN 0445M AT 532 MCFD  
 40119 GAS TS IN 1450M AT 522 MCFD  
 40231 FINAL OP 1H IFP 216 FFP 191 BHT 174F ✓ O

06/08/78

PETROLEUM INFORMATION CORP

PAGE 1167

SUB FILE GEOTHERMAL LISTING

49 N 26 W 112 31 10002 0421856011020422 0421867111020415  
 10010 023 20151140 25650 6480852 101609CRCS 603FRNR 8619178  
 10021 TWP N 26 RGE W 112 SEC 31 066TH PRINCIPAL  
 101 WYO LINCOLN A 1100 FSL 366 FNL NW SW SW WF DG  
 102 PACIFIC TRANSMISSION 14-31 FONTENELLE IT  
 103 6879 KB 6867 GR FONTENELLE  
 104 API 49 023 20151 00  
 105 SPUD 02/17/1976 COMP 10/21/1977 ROTARY GAS  
 107 DTD 8600 LTD 8619 FM/TD 609CRCS  
 20102 603FRNR PERF W/ 14/1T 8344- 8396 GROSS 007  
 40101 DST 01 STRD 8373- 8464 603FRNR2 S004  
 40110 GAS TS IN 05M AT 59 MCFD /59.2/  
 40111 GAS TS IN 10M AT 69 MCFD /68.8/  
 40112 GAS TS IN 15M AT 59 MCFD /59.2/

06/08/78

PETROLEUM INFORMATION, CORP

PAGE 1167

SUB FILE GEOTHERMAL LISTING

49 N 26 W 112 31 10002 0421856011020422 0421867111020415  
 10010 023 20151140 25650 6480852 101609CRCS 603FRNR 8619178  
 10021 TWP N 26 RGE W 112 SEC 31 066TH PRINCIPAL  
 101 WYO LINCOLN A 1100 FSL 366 FNL NW SW NE WF DG (37)  
 102 PACIFIC TRANSMISSION 14-31 FONTENELLE II  
 103 6879 KB 6867 GR FONTENELLE  
 104 API 49 023 20151 00  
 105 SPUD 02/17/1976 COMP 10/21/1977 ROTARY GAS  
 107 DTD 8600 LTD 8619 FM/TO 609CRCS  
 20102 603FRNR PERF W/ 14/1T 8344- 8396 GROSS 007  
 40101 DST 01 STRD 8373- 8464 603FRNR2 S004  
 40110 GAS TS IN 05M AT 59 MCFD /59 2/  
 40111 GAS TS IN 10M AT 69 MCFD /68 8/  
 40112 GAS TS IN 15M AT 59 MCFD /59 2/  
 40113 GAS TS IN 25M AT 9 MCFD /8 95/  
 40114 GAS TS IN 1H AT 7 MCFD /7 32/  
 40131 FINAL OP 1H IFP 38 FFP 51 BHT 155F  
 40201 DST 02 STRD 8331- 8464 603FRNR2 MISRUNS005  
 40210 GAS TS IN 05M AT 301 MCFD  
 40211 GAS TS IN 15M AT 388 MCFD  
 40212 GAS TS IN 20M AT 288 MCFD  
 40213 GAS TS IN 40M AT 108 MCFD  
 40214 GAS TS IN 1H AT 101 MCFD  
 40231 FINAL OP 1H07M IFP 166 FFP 128

49 N 26 W 112 34 10002 0421957911013761 0421970811013779  
 10010 023 20055289 99999 9999952 101603FRNR 603FRNR 8095875  
 10021 TWP N 26 RGE W 112 SEC 34 066TH PRINCIPAL  
 101 WYO LINCOLN A 660 FNL 1980 FEL C NW NE WF WFD (38)  
 102 PACIFIC TRANS SUPPLY 31-34 FEDERAL  
 103 6750 KB 6736 GR UNNAMED  
 104 6752 DF 6743 GR P LSE NO API 49-023- 20055-00  
 105 SPUD 06/06/1974 COMP 06/28/1975 ROTARY GAS  
 107 DTD 8095 LTD 8091 PB 7956 FM/TO 603FRNR  
 20102 603FRNR PERF W/ 1/1T 7775- 7874 GROSS 006  
 40101 DST 01 7894- 7980 603FRNR2 003  
 40131 FINAL OP 1H IFP 64 FFP 79 BHT 178F  
 50102 603FRNR PERF W/ 1/1T 7775- 7874 GROSS 005

49 N 26 W 112 35 10002 0421952411011359 0421969711011316  
 10010 023 20116140 80480 9999962 101603FRNR 603FRNR 8550775  
 10021 TWP N 26 RGE W 112 SEC 35 066TH PRINCIPAL  
 101 WYO LINCOLN A 760 FNL 660 FEL NE NE D DG (39)  
 102 PACIFIC TRANS SUPPLY 41-35 FONTENELLE UNIT II  
 103 7133 KB 7117 GR STEAD CANYON  
 104 7128 DF 7119 GR P LSE NO API 49-023- 20116-00  
 105 SPUD 03/26/1975 COMP 07/01/1975 ROTARY GAS  
 107 DTD 8550 LTD 8536 PB 8467 FM/TO 603FRNR  
 20102 603FRNR PERF W/ 1/1T 8326- 8358 004  
 40101 DST 01 8321- 8363 603FRNR S002  
 40110 GAS TS IN 05M AT 872 MCFD

06/08/78

PETROLEUM INFORMATION, CORP

PAGE 1168

SUB FILE GEOTHERMAL LISTING

49 N 26 W 112 35 40111 GAS TS IN 1H AT 639 MCFD  
 40131 FINAL OP 1H IFP 256 FFP 144 BHT 176F  
 49 N 26 W 112 36 10002 0421957011009388 0421970611009352  
 10010 023 20114140 99999 9999952 101603FRNR 603FRNR 8702875  
 10021 TWP N 26 RGE W 112 SEC 36 066TH PRINCIPAL  
 101 WYO LINCOLN A 660 FNL 4636 FNL NE NE WF WFD  
 102 PACIFIC TRANS SUPPLY 41-36 STATE  
 103 7150 KB 7134 GR UNNAMED  
 104 7144 DF 7135 GR P LSE NO API 49-023- 20114-00  
 105 SPUD 10/23/1975 COMP 02/21/1976 ROTARY GAS

00  
009  
010  
002

003

004

006

007

008

034

072

00E

000

004

002

045

076

06

T

000

005

003

004

015

077

06/08/78

K 10  
PETROLEUM INFORMATION, CORP.

PAGE 1168

SUB FILE GEOTHERMAL LISTING

49 N 26 W 112 35 40111 GAS TS IN 1H AT 639 MCFD  
40131 FINAL OP 1H IFP 256 FFP 144 BHT 176F

49 N 26 W 112 36 10002 0421957011009388 0421970611009352  
10010 023 20114140 99999 9999952 101603FRNR 603FRNR 8702875  
10021 TWP N 26 RGE W 112 SEC 36 066TH PRINCIPAL  
101 WYO LINCOLN A 660 FNL 4636 FAL NE NE 1/4 WFD (40)  
102 PACIFIC TRANS SUPPLY 41-36 STATE  
103 7150 KB 7134 GR UNNAMED  
104 7144 DF 7135 GR P LSE NO API 49-023-20114-00  
105 SPUD 10/03/1974 COMP 06/21/1975 ROTARY GAS  
107 DTD 8702 PB 8570 FM/TD 603FRNR  
20102 603FRNR PERF W/ 34/1T 8406-8504 GROSS 005  
20150 WTR  
40101 DST 01 8452-8570 603FRNR S002  
40110 GAS TS IN 04M AT 240 MCFD 3/4 CK  
40111 GAS TS IN 05M AT 215 MCFD 2ND OP  
40112 GAS TS IN 1H30M AT 30 MCFD  
40131 FINAL OP 1H30M IFP 44 FFP 12 BHT 168F  
50102 603FRNR PERF W/ 34/1T 8406-8504 GROSS 004  
50150 WTR

49 N 26 W 112 36 10002 0421848011010433 0421847011010283  
10010 023 20210140 64808 2565062 101609CRCS 603FRNR2 8600578  
10021 TWP N 26 RGE W 112 SEC 36 066TH PRINCIPAL  
101 WYO LINCOLN A 650 FSL 2000 FAL SE SE 1/4 DG (41)  
102 PACIFIC TRANSMISSION 24-36 STATE  
103 7090 KB 7072 GR FONTENELLE II  
104 API 49 023 20210 00  
105 SPUD 04/11/1977 COMP 09/19/1977 ROTARY GAS  
107 DTD 8600 LTD 8590 PB 8450 FM/TD 609CRCS  
20102 603FRNR2 PERF JET W/ 1/FT 8388-8481 GROSS 006  
40101 DST 01 8393-8426 603FRNR2 S002  
40110 GAS TS IN 2H AT 283 MCFD  
40111 GAS TS IN 2H 5M AT 225 MCFD  
40112 GAS TS IN 2H20M AT 40 MCFD  
40113 GAS TS IN 2H30M AT 41 MCFD  
40114 GAS TS IN 2H40M AT 42 MCFD  
40115 GAS TS IN 2H50M AT 43 MCFD  
40116 GAS TS IN 3H AT 43 MCFD  
40131 FINAL OP 3H IFP 3751 FFP 3786 BHT 174F  
40201 DST 02 8440-8600 603FRNR2 S003  
40210 GAS TS IN 7M AT 57 MCFD  
40211 GAS TS IN 12M AT 63 MCFD  
40212 GAS TS IN 17M AT 57 MCFD  
40213 GAS TS IN 22M AT 52 MCFD /51.5/  
40214 GAS TS IN 27M AT 47 MCFD  
40215 GAS TS IN 32M AT 43 MCFD  
40216 GAS TS IN 37M AT 38 MCFD  
40231 FINAL OP 0H58M IFP 216 FFP 302 BHT 184F  
50102 603FRNR2 PERF W/ 40/1T 8388-8481 GROSS 005

00

018

015

06/09/78

L 10  
PETROLEUM INFORMATION, CORP.

PAGE 1169

SUB FILE GEOTHERMAL LISTING

49 N 26 W 112 36 50141 @ 3600FT BHT 150F

49 N 26 W 113 1 10002 0422699811020775 0422694811020704  
10010 023 20131140 7190 698362 101602MDDY 603FRNR 7739875  
10021 TWP N 26 RGE W 113 SEC 1 066TH PRINCIPAL  
101 WYO LINCOLN A 2250 FNL 600 FEL SE SE NE D DG  
102 BELCO PET 55-1 UNIT  
103 6680 KB 6669 GR GREEN RVR BEND UN  
104 6674 DF 6671 GR P LSE NO API 49-023-20131-00  
105 SPUD 08/17/1975 COMP 11/11/1975 ROTARY GAS



16  
T  
00  
1  
08  
03  
04  
05  
06  
07  
09  
65  
1T  
00  
06  
02  
03  
04  
04  
52  
77  
0

L 10

06/08/78 PETROLEUM INFORMATION, CORP PAGE 1169  
SUB FILE GEOTHERMAL LISTING

49 N 26 W 112 36	50141	28600FT	BHT 150F	
49 N 26 W 113 1	10002	0422699811020775	0422694811020704	✓
	10010	023 20131140 7190	698362 101602HDDY 603FRNR 7739K75	
	10021	TWP N 26 RGE W 113 SEC 1	066TH PRINCIPAL	
	101	WYO LINCOLN A 2250 FNL	600 FEL SE SE NE/0 DG	(42)
	102	BELCO-PET	55-1 UNIT	
	103	6680 KB 6669 GR	GREEN RVR BEND UN	
	104	6674 DF 6671 GR P LSE NO	API 49-023- 20131-00	
	105	SPUD 08/17/1975 COMP 11/11/1975 ROTARY	GAS	
	107	DTD 7739	PB 7705 FM/TO 602HDDY	
	20102	603FRNR PERF	JET W/ 4/FT 6839- 7144 GROSS 004	✓
	20141	28739FT	BHT 143F	
	50102	603FRNR PERF	JET W/ 4/FT 6839- 7144 GROSS 003	○
49 N 26 W 113 3	10002	0422623711025784	0422622111025734	
	10010	023 20156140 47800	9868365 103609CRCS 603FRNR1 8100K77	
	10021	TWP N 26 RGE W 113 SEC 3	066TH PRINCIPAL	
	101	WYO LINCOLN A 1780 FSL	1943 FNL SW NE SW/0 DG	(43)
	102	CHRISTMANN JOHN J	8-1 UNIT	
	103	6879 KB 6868 GR	LABARGE	
	104	6888 DF 6879 P	API 49 023 20156 00	
	105	SPUD 05/08/1976 COMP 01/17/1977 ROTARY	3 GAS	
	107	DTD 8100	PB 7705 FM/TO 609CRCS	
	20102	603FRNR1 PERF	5070- 5107 GROSS 004	✓
	20141	8100FT	BHT 144F	○
	20202	603FRNR2 PERF	7204- 7257 GROSS 005	
	20302	602RRRV PERF	7795- 8013 006	
	50102	603FRNR PERF	5345- 5371 GROSS 003	
49 N 26 W 113 3	10002	0422732411025660	0422737011025599	
	10010	023 20168140 47800	8900561 110651ALMY 651ALMY 1124977	
	10021	TWP N 26 RGE W 113 SEC 3	066TH PRINCIPAL	
	101	WYO LINCOLN A	NE NW/0 DO	(44)
	102	TEXACO INC	E503 UNIT	
	103	6964 KB 6961 GR	LABARGE	
	104	6971 DF 6967 GR F LSE NO	API 49-023- 20168-00	
	105	SPUD 07/11/1976 COMP 07/31/1976 ROTARY	OIL	
	107	DTD 1124	PB 1098 FM/TO 651ALMY	
	20102	651ALMY PERF	JET W/ 2/FT 1016- 1070 003	△ 92.4°C/Ann
	20141	1124FT	BHT 102F	
49 N 26 W 113 3	10002	0422649111025409	0422665111025376	
	10010	023 20170140 47800	8900561 110659TRTR 651ALMY 1134977	
	10021	TWP N 26 RGE W 113 SEC 3	066TH PRINCIPAL	
	101	WYO LINCOLN A	SE NW/0 DO	(45)
	102	TEXACO INC	F503W UNIT	
	103	6992 KB 6989 GR	LABARGE	
	104	6993 DF 6989 GR P LSE NO	API 49-023- 20170-00	
	105	SPUD 07/05/1976 COMP 08/02/1976 ROTARY	OIL	
	107	DTD 1134	PB 1067 FM/TO 659TRTR	

0  
4  
2  
W  
5  
2

M 10

06/08/78 PETROLEUM INFORMATION, CORP PAGE 1170  
SUB FILE GEOTHERMAL LISTING

49 N 26 W 113 3	20102	651ALMY PERF	JET W/ 2/FT 974- 1046 GROSS 003
	20141	1134FT	BHT 65F
49 N 26 W 113 3	10002	0422583011025678	0422582011025640
	10010	023 20182140 47800	9868361 110603HLRD 651ALMY 1338K76
	10021	TWP N 26 RGE W 113 SEC 3	066TH PRINCIPAL
	101	WYO LINCOLN A 200 FSL	3255 FEL SE SE SW/0 DO
	102	CHRISTMANN JOHN J	1A-20 UNIT
	103	6837 KB 6823 GR	LABARGE
	104		API 49 023 20182 00
	105	SPUD 06/23/1976 COMP 08/25/1976 ROTARY	OIL
	107	DTD 1338	PB 1067 FM/TO 603HLRD
	20102	651ALMY PERF	W/ 88/1T 958- 987 GROSS 00
	20141	1338FT	BHT 80F
49 N 26 W 113 3	10002	0422619711026343	0422619011026238

00  
04  
02  
84  
66  
0  
00  
37  
32  
33  
35  
36  
38  
56  
3  
10  
35  
32  
34  
30  
36  
3  
10

49 N 26 W 113 3 20102 651ALMY PERF JET W/ 2/FT 974- 1046 GROSS 003  
20141 1134FT BHT 65F ✓ Δ

49 N 26 W 113 3 10002 0422583011025678 0422582011025640  
10010 023 20182140 47800 9868361 110603HLRD 651ALMY 1329K76  
10021 TWP N 26 RGE W 113 SEC 3 066TH PRINCIPAL  
101 WYO LINCOLN A 200 FSL 3255 FEL SE SE SWD DO (46)  
102 CHRISTOPHER JOHN J A-20 UNIT  
103 6837 KB 6828 GR LABARGE  
104 API 49 023 20182 00  
105 SPLD 06/23/1976 COMP 08/25/1976 ROTARY OIL  
107 DTD 1338 FM/TO 603HLRD  
20102 651ALMY PERF W/ 88/IT 958- 987 GROSS 00  
20141 1338FT BHT 80F

49 N 26 W 113 3 10002 0422619711026349 0422619011026238  
10010 023 20187140 47800 9868361 110603HLRD 651ALMY 1329K76  
10021 TWP N 26 RGE W 113 SEC 3 066TH PRINCIPAL  
101 WYO LINCOLN A 660 FSL 2150 FHL SE SWF DO (47)  
102 CHRISTOPHER JOHN J A-22 UNIT  
103 6925 KB 6918 GR LABARGE  
104 API 49 023 20187 00  
105 SPLD 09/17/1976 COMP 10/22/1976 ROTARY OIL  
107 DTD 1329 FM/TO 603HLRD  
20102 651ALMY PERF W/ 4/FT 1025- 1045 003  
20141 1329FT BHT 70F

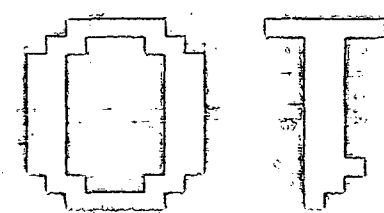
49 N 26 W 113 4 10002 0422596311027523 0422592011027490  
10010 023 20203140 698350 901604MVRD 2970278  
10021 TWP N 26 RGE W 113 SEC 4 066TH PRINCIPAL  
101 WYO LINCOLN A 660 FSL 2150 FHL SE SWF WF (48)  
102 BELCO PET 1-4 WEST LABARGE  
103 6930 KB 6924 GR WILDCAT  
104 API 49 023 20203 00  
105 SPLD 06/07/1977 COMP 06/16/1977 ROTARY OIL  
107 DTD 2970 FM/TO 604MVRD  
40101 DST 01 2458- 2502 604MVRD S002  
40110 GAS TS IN OH121 AT 97 MCFD /96.7/  
40111 GAS TS IN OH101 AT 123 MCFD /123.1/  
40112 GAS TS IN IH151 AT 70 MCFD /70.3/  
40131 FINAL OP IH151 TFP 78 FFP 52 BHT 85F ✓ Δ

49 N 26 W 113 5 10002 0422633811029766 0422620411029671  
10010 023 20006140 7197 5630562 101602DKOT 602MDDY 8450968  
10021 TWP N 26 RGE W 113 SEC 5 066TH PRINCIPAL  
101 WYO LINCOLN A 1600 FSL 1600 FHL NE SWD DG (49)  
102 MOBIL OIL 36X5-G HOGSBACK  
103 7402 KB 7350 GR HOGSBACK SOUTH  
104 7399 ES 7390 GR P API 49-023- 20006 00  
105 SPLD 02/04/1968 COMP 04/08/1968 ROTARY GAS  
107 DTD 8450 FM/TO 602DKOT

Δ 47.7 °C/hm

RW INDEX

A	49 N 26 W 90	3
B	49 N 26 W 90	3
C	49 N 26 W 90	10
D	49 N 26 W 90	19
E	49 N 26 W 95	6
F	49 N 26 W 111	14
G	49 N 26 W 112	2
H	49 N 26 W 112	24
I	49 N 26 W 112	26
J	49 N 26 W 112	31
K	49 N 26 W 112	35
L	49 N 26 W 112	36
M	49 N 26 W 113	3



009  
S002  
  
S003  
  
S004  
  
006  
007  
008  
  
S172  
1365  
  
DO  
  
ENL  
5 OL  
L  
RD  
007  
S003  
RE  
  
005  
006  
  
1922  
0J66  
  
DO  
  
0 00  
GT  
007  
S002  
  
S004  
  
1555

49 N 26 W 113 5 20102 602MDDY PERF W/ 29/FT 7785- 7804 004  
40101 DST 01 8326- 8450 602DKOT S003  
40131 FINAL OP 1H IFF 135 FFP 173 BHT 165F  
  
49 N 26 W 113 6 10002 0422596911025693 0422594911025633  
10010 023 20180140 47800 9868361 110603HLRD 651ALMY 1265K76  
10021 TWP N 26 RGE W 113 SEC 6 066TH PRINCIPAL  
101 WYO LINCOLN A 600 FSL 3270 FEL SE SE SH D DO (50)  
102 CHRISTENSON JOHN J A-18 UNIT  
103 6839 KB 6830 GR LABARGE  
104 API 49 023 20180 00  
105 SPUD 06/09/1976 COMP 07/24/1976 ROTARY OIL  
107 DTD 1265 FM/TO 603HLRD  
20102 651ALMY PERF W/ 3/FT 940- 956 003  
20141 1265FT BHT 85F  
  
49 N 26 W 113 7 10002 0422559811030899 0422544611030853  
10010 023 20013140 7195 5630565 102602MDDY 603FRNR 8563769  
10021 TWP N 26 RGE W 113 SEC 7 066TH PRINCIPAL  
101 WYO LINCOLN A 1170 FSL 1485 FEL SE NW SH D DG (51)  
102 MOBIL OIL T-62-7 G  
103 7695 KB 7680 GR HOGSBACK  
104 7708 DF 7695 GR P API 49-023- 20013 00  
105 SPUD 03/29/1969 COMP 06/09/1969 ROTARY 2 GAS  
107 DTD 8563 PB 8519 FM/TO 602MDDY  
20102 603FRNR PERF 7110- 7644 GROSS 009  
20202 602MDDY PERF W/ 1/FT 8443- 8466 010  
40101 DST 01 8448- 8510 602MDDY S002  
40110 GAS TS IN AT 220 MCFD EST RATE-3/8 CK  
40131 FINAL OP 1H15M IFF 103 FFP 233 BHT 161F  
50102 602MDDY PERF W/ 1/FT 8443- 8466 004  
50202 603FRNR2 PERF W/ 1/FT 7582- 7640 005  
50302 603FRNR2 PERF W/ 1/FT 7580- 7644 GROSS 006  
50402 603FRNR1 PERF W/ 2/FT 7110- 7122 007  
50502 603FRNR PERF 7110- 7644 GROSS 008  
  
49 N 26 W 113 8 10002 0422553311028842 0422541311028806  
10010 023005199140 7195 698362 101602MDDY 602MDDY 8028065  
10021 TWP N 26 RGE W 113 SEC 8 066TH PRINCIPAL  
101 WYO LINCOLN A 1308 FSL 1388 FEL NW SH D DG (52)  
102 BELCO PETROLEUM 1-8 SOUTH HOGSBACK  
103 7216 KB 7205 GR HOGSBACK  
104 7206 GR P LSE NO 8129 API 49-023- 05199 00  
105 SPUD 07/20/1965 COMP 08/31/1965 ROTARY GAS  
107 DTD 8028 PB 7976 FM/TO 602MDDY  
20102 602MDDY PERF JET W/ 4/FT 7936- 7938  
40101 DST 01 7929- 7982 602MDDY S002  
40110 GAS TS IN 3H AT 552  
40111 GAS TS IN AT 1454 AT END OF TEST  
40131 FINAL OP 1H30M IFF 214 FFP 367 BHT 165F  
50102 602MDDY PERF JET W/ 4/FT 7936- 7938 004

✓ 0

Δ 57.6°C / ft

✓ 0

(52)

✓ 0

768  
80  
  
00  
11  
114  
115  
102  
  
103  
  
104

49 N 26 W 113 9 10002 0422481011028143 0422470811028051  
10010 023 05856140 7195 698362 101602MDDY 602MDDY 8105366  
10021 TWP N 26 RGE W 113 SEC 9 066TH PRINCIPAL  
101 WYO LINCOLN A 1325 FSL 665 FSL NW SH D DG  
102 BELCO PETROLEUM 4-9 SOUTH HOGSBACK  
103 6995 KB 6994 GR HOGSBACK S  
104 6989 DF 6979 GR P LSE NO 8129 API 49-023- 05856 00  
105 SPUD 06/14/1966 COMP 07/20/1966 ROTARY GAS  
107 DTD 8105 FM/TO 602MDDY  
20102 602MDDY PERF W/ 4/FT 8010- 8072 GROSS 005  
40101 DST 01 2385- 2417 604MDDY S002  
40131 FINAL OP 1H IFF 224 FFP 431 BHT 85F  
40201 DST 02 7108- 7265 603FRNR S303  
40210 GAS TS IN 04M AT 687 MCFD  
40231 FINAL OP 1H IFF 158 FFP 185  
  
49 N 26 W 113 17 10002 0422464110282726 0422464110282600

06/08/78

PETROLEUM INFORMATION CORP

PAGE 1172

SUB FILE GEOTHERMAL LISTING

✓ 49 N 26 W 113 9 10002 0422481011028143 0422470811028051  
 10010 023 05856140 7195 698362 101602MDDY 602MDDY 8105866  
 10021 TWP N 26 RGE W 113 SEC 9 066TH PRINCIPAL  
 101 WYO LINCOLN A 1325 FSL 665 FWL NW SW 1/4 DG (53)  
 102 BELCO-PETROLEUM 4-9 SOUTH HOGSBACK  
 103 6995 KB 6984 GR HOGSBACK S  
 104 6989 DF 6979 GR P LSE NO 8129 API 49-023- 05856 00  
 105 SPUD 06/14/1966 COMP 07/20/1966 ROTARY GAS  
 107 DTD 8105 FM/TO 602MDDY  
 20102 602MDDY PERF W/ 4/FT 8010- 8072 GROSS 005  
 40101 DST 01 2385- 2417 604MVD S002 ✓  
 40131 FINAL OP 1H 1FP 224 FFP 431 BHT 85F. A  
 40201 DST 02 7108- 7265 603FRNR S003  
 40210 GAS TS IN 04M AT 687 MCFD  
 40231 FINAL OP 1H 1FP 158 FFP 185

✓ 49 N 26 W 113 17 10002 0422356811028726 0422350611028649  
 10010 023 05859140 7195 5630562 101602MDDY 602MDDY 820267  
 10021 TWP N 26 RGE W 113 SEC 17 066TH PRINCIPAL  
 101 WYO LINCOLN A 2310 FSL 990 FEL NE SE 1/4 DG (54)  
 102 MOB OIL 175-17G TROJAN LSE  
 103 7077 KB 7065 GR HOGSBACK  
 104 7066 DF 7057 GR P LSE NO 8476 API 49-023- 05859 00  
 105 SPUD 12/02/1966 COMP 01/30/1967 ROTARY GAS  
 107 DTD 8200 LTD 8182 PB 8127 FM/TO 602MDDY  
 20102 602MDDY PERF 8078- 8108 GROSS 005  
 40101 DST 01 8085- 8184 602MDDY S002  
 40110 GAS TS IN 05M TSTM EST 70 MCFD  
 40131 FINAL OP 1H 1FP 199 FFP 199 BHT 160F ✓  
 50102 602MDDY PERF 8078- 8108 GROSS 004

✓ 49 N 26 W 113 21 10002 0422180911027650 0422189411027673  
 10010 023 20127140 47800 6046832 101602BRRV 603FRNR 8650176  
 10021 TWP N 26 RGE W 113 SEC 21 066TH PRINCIPAL  
 101 WYO LINCOLN A 1632 FSL 3645 FEL SW NE SW 1/4 DG (55)  
 102 NORTHWEST EXPL 1 RED GAP  
 103 6862 GR LABARGE  
 104 6833 DF 6824 GR P LSE NO API 49-023- 20127-00  
 105 SPUD 08/26/1975 COMP 11/12/1975 ROTARY GAS  
 107 DTD 8650 PB 7796 FM/TO 602BRRV  
 20102 603FRNR PERF W/ 1/FT 7534- 7685 GROSS 012  
 20150 WTR  
 40101 DST 01 7534- 7556 603FRNR S002 ✓  
 40110 GAS TS IN 15M AT 470 MCFD  
 40111 GAS TS IN AT 311 MCFD FINAL FLOW  
 40131 FINAL OP 1H35M 1FP 54 FFP, 101 BHT 138F  
 40201 DST 02 7607- 7713 603FRNR S003  
 40210 GAS TS IN 05M INITIAL OP  
 40211 GAS TS IN 03M AT 398 MCFD FINAL OP  
 40212 GAS TS IN 25M AT 470 MCFD  
 40213 GAS TS IN 1H20M AT 388 MCFD

06/08/78

PETROLEUM INFORMATION CORP

PAGE 1173

SUB FILE GEOTHERMAL LISTING

49 N 26 W 113 21 40231 FINAL OP 1H20M 1FP 126 FFP 174 BHT 148F  
 40301 DST 03 8397- 8425 602BRRV 004  
 40331 FINAL OP 1H 1FP 119 FFP 381 BHT 168F  
 50102 603FRNR PERF W/ 1/FT 7534- 7685 GROSS 006  
 50202 603FRNR PERF W/ 1/FT 7534- 7685 GROSS 007  
 50302 603FRNR PERF W/ 1/FT 7534- 7685 GROSS 008  
 50402 603FRNR PERF W/ 1/FT 7534- 7685 GROSS 009  
 50502 603FRNR PERF W/ 1/FT 7534- 7685 GROSS 010  
 50602 603FRNR PERF W/ 1/FT 7534- 7685 GROSS 011

49 N 26 W 113 23 10002 0422172811024105 0422168811024136  
 10010 023 20052140 47800 9504062 101602BRRV 603FRNR 8955173  
 10021 TWP N 26 RGE W 113 SEC 23 066TH PRINCIPAL  
 101 WYO LINCOLN A 860 FSL 860 FWL NE SW SW 1/4 DG  
 102 WESTRANS PETROLEUMS 14-23 FEDERAL

49 N 26 W 113 21 40231 FINAL OP 1H20M IFF 126 FFP 174 BHT 148F  
 40301 DST O3 8397- 8425 6028RRV 004  
 40331 FINAL OP 1H IFF 119 FFP 381 BHT 168F  
 50102 603FRNR PERF W/ 1/FT 7534- 7685 GROSS 006  
 50202 603FRNR PERF W/ 1/FT 7534- 7685 GROSS 007  
 50302 603FRNR PERF W/ 1/FT 7534- 7685 GROSS 008  
 50402 603FRNR PERF W/ 1/FT 7534- 7685 GROSS 009  
 50502 603FRNR PERF W/ 1/FT 7534- 7685 GROSS 010  
 50602 603FRNR PERF W/ 1/FT 7534- 7685 GROSS 011

49 N 26 W 113 23 10002 0422172811024105 0422168811024136  
 10010 Q23 20052140 47800 9504062 1016028RRV 603FRNR 8955J73  
 10021 TWP N 26 RGE W 113 SEC 23 066TH PRINCIPAL  
 101 WYO LINCOLN A 860 FSL 860 FSL NE SW SD 06 (56)  
 102 WESTERN PETROLEUMS 14-23 FEDERAL  
 103 6876 KB 6865 GR LA BARGE  
 104 6870 DF 6861 GR P LSE NO API 49-023- 20052-00  
 105 SPUD 06/15/1973 COMP 09/13/1973 ROTARY GAS  
 107 DTD 8955 PB 8355 FM/TO 6028RRV  
 20102 603FRNR PERF W/ 1/FT 7931- 8283 GROSS 009  
 40101 DST O1 7823- 7955 603FRNR S002  
 40131 FINAL OP 1H03M IFF 643 FFP 2387 BHT 158F  
 40201 DST O2 7824- 7955 603FRNR S002  
 40231 FINAL OP 1H IFF 337 FFP 375  
 40301 DST O3 7930- 8010 603FRNR2 S004  
 40310 GAS TS IN 19M AT 100 MCFD MAX 104 MCFD  
 40331 FINAL OP 1H IFF 236 FFP 403 BHT 152F  
 40401 DST O4 8265- 8315 603FRNR2 MISRUN 005  
 40501 DST O5 8265- 8315 603FRNR2 S006  
 40510 GAS TS IN 09M  
 40511 GAS TS IN AT 100 MCFD MAX 104 MCFD  
 40512 GAS TS IN 35M AT 83 MCFD 83.2 STABILIZED  
 40531 FINAL OP 1H IFF 44 FFP 56 BHT 154F  
 40601 DST O6 8806- 8853 6028RRV  
 40631 FINAL OP 1H IFF 57 FFP 57

49 N 26 W 114 23 10002 0422237411034667 0422232911034628  
 10010 Q23 05140140 47800 21490601911603FRNR 10340976  
 10021 TWP N 26 RGE W 114 SEC 23 066TH PRINCIPAL  
 101 WYO LINCOLN A 1980 FSL 660 FEL SW NE SE D D (57)  
 102 DAVIS 1 FUSSEMAN FEDERAL  
 103 7153 KB 7133 GR LABARGE  
 104 API 49 023 05140 00  
 105 SPUD 06/03/1976 COMP 08/27/1976 ROTARY DEEPEN D&AWOG  
 107 DTD 10340 OTD 7935 FM/TO 603FRNR  
 20141 210340FT BHT 177F

49 N 27 W 63 34 10002 0422674610440149 0422681810440326  
 10010 O15 20061130 7850550 900603CDLL 4216570  
 10021 TWP N 27 RGE W 63 SEC 34 066TH PRINCIPAL  
 101 WYO GOSHEN A 2121 FSL 519 FEL NE NE SE WF WF

49 N 27 W 63 34 102 SHELL OIL 43-34 GOVT  
 103 4819 KB WILDCAT  
 104 4817 DF 4812 GR P API 49-015- 20061 60  
 105 SPUD 05/09/1970 COMP 05/15/1970 ROTARY D&A  
 107 DTD 4216 FM/TO 603CDLL  
 40101 DST O1 4049- 4216 603CDLL 002  
 40131 FINAL OP 1H IFF 86 FFP 236 BHT 123F

49 N 27 W 77 15 10002 0423132610605525 0423150810605536  
 10010 O01 05398221 99999 9663050 900109PCMB 2590667  
 10021 TWP N 27 RGE W 77 SEC 15 066TH PRINCIPAL  
 101 WYO ALBANY A 1980 FNL 1980 FNL SE NW WF WF  
 102 WOLF EXPLORATION 2 BLOCK B FEDERAL  
 103 7437 KB 7431 GR TEXAS CREEK  
 104 7439 ES 7431 GR P API 49-001- 05398 00  
 105 SPUD 07/14/1967 COMP 07/27/1967 ROTARY D&A

49 N 57 W 100 1 10002 029 06929114 19295 6500560 911404TSLP 6610K67  
10021 TWP N 57 RGE W 100 SEC 1 066TH PRINCIPAL  
101 WYO PARK A 2150 FNL 250 FEL SE NE D D  
102 PAN AMERICAN PETROLEUM 239 EBET  
103 4590 KB 4579 GR ELK BASIN  
104 4589 DF 4579 GR P API 49-029-06929 00  
105 SPUD 07/15/1967 COMP 09/05/1967 ROTARY D&R-06  
107 DTD 6610 PB 6548 FM/TD 404TSLP  
40101 DST 01 6340-6431 469EMBR S002  
40102 OVERLAPS 5010NDY  
40131 FINAL OP 1H30M IFF 136 FFP 997 BHT 143F  
40201 DST 02 6436-6481 404TSLP S003  
40231 FINAL OP 1H30M IFF 48 FFP 369 BHT 134F  
40301 DST 03 6481-6531 404TSLP S004  
40331 FINAL OP 1H30M IFF 48 FFP 475 BHT 138F  
40401 DST 04 6531-6610 404TSLP S005  
40431 FINAL OP 1H30M IFF 38 FFP 320 BHT 138F  
50102 404TSLP PERF JET W/ 4/FT 6466-6466 007  
50202 404TSLP PERF JET W/ 4/FT 6447-6447 008  
50302 404TSLP PERF JET W/ 4/FT 6410-6410 009  
50402 404TSLP PERF JET W/ 4/FT 6410-6466 GROSS 010

SILVERTIP FIELD  
API-20667  
14

49 N 57 W 100 9 10002 029 20667114 79102 272010 901603PERY 6766377  
10021 TWP N 57 RGE W 100 SEC 9 066TH PRINCIPAL  
101 WYO PARK A 460 FSL 860 FNL SE SW SH D D  
102 FARMERS UNION CENTRAL 13-9 BN  
103 4409 KB 4394 GR SILVERTIP SOUTH  
104 4404 DF 4394 GR P LSE NO API 49-029-20667-00  
105 SPUD 02/06/1977 COMP 03/02/1977 ROTARY D&R-06  
107 DTD 6766 FM/TD 603PERY  
40101 DST 01 6386-6406 603FRNR2 6386 S002  
40131 FINAL OP 1H IFF 45 FFP 56 BHT 134F

API-20667  
14

49 N 57 W 100 16 10002 029 20441114 99999 9026051 110402RMSD 452PSR 9550874  
10021 TWP N 57 RGE W 100 SEC 16 066TH PRINCIPAL  
101 WYO PARK A 801 FSL 2108 FEL SW SW SE WF WFO  
102 TRUE OIL 34-16 CHAMPLIN STATE  
103 4881 KB 4470 GR  
104 4479 ES 4470 GR P LSE NO API 49-029-20441-00  
105 SPUD 03/11/1974 COMP 07/16/1974 ROTARY OIL  
107 DTD 9550 FM/TD 402K150  
20102 452PSR PERF W/ 1/FT 9287-9324 GROSS 006  
20150 WTR  
40101 DST 01 6945-7195 603PERY 7070 S002  
40131 FINAL OP 2H IFF 57 FFP 67 BHT 138F  
40201 DST 02 7878-8030 602DKOT S003  
40210 GAS TS IN 55M NOT GAUGED  
40211 GAS TS IN 1H05M AT 44 MCFD

API-20667  
15

49 N 57 W 100 16 40212 GAS TS IN 2H AT 27 MCFD  
40231 FINAL OP 1H IFF 74 FFP 130 BHT 156F  
40301 DST 03 9290-9380 452PSR S004  
40302 OVERLAPS 404TSLP  
40310 GAS TS IN 40M NOT GAUGED  
40311 GAS TS IN 45M AT 27 MCFD  
40312 GAS TS IN 1H AT 39 MCFD  
40331 FINAL OP 1H30M IFF 415 FFP 491 BHT 172F

API 20482  
16

49 N 57 W 100 16 10002 029 20482114 79102 9026012 101404TSLP 602DKOT 9376375  
10021 TWP N 57 RGE W 100 SEC 16 066TH PRINCIPAL  
101 WYO PARK A 1980 FSL 1976 FNL SW NE SW W0 WSD  
102 TRUE OIL 23-16 CHAMPLIN STATE  
103 4405 GR  
104 4414 DF 4405 GR P LSE NO API 49-029-20482-00  
105 SPUD 10/13/1974 COMP 01/21/1975 ROTARY GAS  
107 DTD 9376 LTD 9367 PB 9200 FM/TD 404TSLP  
20102 602DKOT PERF W/ 2/FT 7792-7826 GROSS 007  
40101 DST 01 6572-6673 603FRNR 6622 REVOUTS002  
40110 GAS TS IN OH13M AT 388 MCFD DECR 222 MCFD  
40131 FINAL OP OH16M IFF 445 FFP 511 BHT 138F  
40201 DST 02 7794-7858 602DKOT 7826 S003  
40210 GAS TS IN 03M AT 3663 MCFD  
40231 FINAL OP 1H IFF 448 FFP 560 BHT 148F  
40301 DST 03 9259-9281 5010NDY 9270 S004  
40302 OVERLAPS 452PSR  
40310 GAS TS IN 45M AT 12 MCFD STABILIZED  
40331 FINAL OP 2H IFF 112 FFP 186 BHT 176F  
50102 452PSR PERF W/ 2/FT 9271-9274 006

API 20530  
17

49 N 57 W 100 16 10002 029 20530114 79102 9026011 110452PSR 603FRNR 9407675  
10021 TWP N 57 RGE W 100 SEC 16 066TH PRINCIPAL  
101 WYO PARK A 1980 FNL 1980 FEL C SW NE D DO  
102 TRUE OIL 32-16 CHAMPLIN STATE  
103 4444 KB 4430 GR SILVERTIP SOUTH  
104 4439 DF 4426 GR P LSE NO API 49-029-20530-00  
105 SPUD 02/25/1975 COMP 04/27/1975 ROTARY OIL  
107 DTD 9407 LTD 9401 FM/TD 452PSR  
20102 603FRNR PERF W/ 2/FT 6686-6694 007  
40101 DST 01 6534-6572 603FRNR 6533 S002  
40131 FINAL OP 1H IFF 48 FFP 48 BHT 137F  
40201 DST 02 6678-6706 603FRNR 6697 REVOUTS003  
40210 GAS TS IN 04M AT 790 MCFD DECR TO 510 MCFD  
40231 FINAL OP 1H IFF 137 FFP 1236 BHT 151F  
40301 DST 03 6875-6887 603PERY 6876 S004  
40331 FINAL OP 1H IFF 73 FFP 12 BHT 141F  
40401 DST 04 7870-7915 602DKOT 7892 S005  
40431 FINAL OP 3H IFF 37 FFP 56 BHT 145F

49 N 57 W 100 16 10002 029 20581114 79102 9026011 110603FRNR 603FRNR 6635577  
10021 TWP N 57 RGE W 100 SEC 16 066TH PRINCIPAL  
101 WYO PARK A 780 FNL 1930 FNL SW NE NW D DO  
102 TRUE OIL 21-16 CHAMPLIN STATE  
103 4413 KB 4398 GR SILVERTIP SOUTH  
104 4407 DF 4392 GR P LSE NO API 49-029-20581-00  
105 SPUD 10/14/1975 COMP 12/08/1976 ROTARY OIL  
107 DTD 6635 LTD 6629 FM/TD 603FRNR  
20102 603FRNR PERF W/ 2/FT 6542-6552 005  
40101 DST 01 6398-6450 603FRNR2 6424 S002  
40110 GAS TS IN OH51M /NO GAUGE/  
40111 GAS TS IN AT 27 MCFD  
40112 GAS TS IN 2H AT 5 MCFD /4.75/  
40131 FINAL OP 2H IFF 45 FFP 35 BHT 139F  
40201 DST 02 6537-6622 603FRNR3 6578 S003  
40210 GAS TS IN OH19M  
40211 GAS TS IN 1H AT 28 MCFD /27.7/  
40212 GAS TS IN 1H05M AT 57 MCFD /57.3/  
40231 FINAL OP 1H30M IFF 120 FFP 288 BHT 144F

API 20581  
18

49 N 57 W 100 20 10002 029 20572114 79102 9026011 911553RNS 8654975  
10021 TWP N 57 RGE W 100 SEC 20 066TH PRINCIPAL  
101 WYO PARK A 810 FSL 1980 FEL SW SE W0 W0  
102 TRUE OIL 34-20 APN FEDERAL  
103 4333 KB 4318 GR SILVERTIP SOUTH  
104 4327 DF 4314 GR P LSE NO API 49-029-20572-00  
105 SPUD 07/30/1975 COMP 09/09/1975 ROTARY D&R-06  
107 DTD 8654 LTD 8649 FM/TD 553RNS  
40101 DST 01 7345-7391 603FRNR 7368 002  
40131 FINAL OP 1H IFF 48 FFP 49 BHT 153F  
40201 DST 02 8265-8308 602HDDY 8286 S003  
40202 OVERLAPS 602HDDY  
40231 FINAL OP 1H IFF 28 FFP 28 BHT 170F  
40301 DST 03 8546-8649 602DKOT 8598 004  
40302 OVERLAPS 553RNS  
40331 FINAL OP 1H IFF 67 FFP 67 BHT 174F

API 20572  
19

49 N 57 W 100 21 10002 029 20578114 79102 9026011 911502DKOT 7225075  
10021 TWP N 57 RGE W 100 SEC 21 066TH PRINCIPAL  
101 WYO PARK A 2130 FSL 1980 FNL NE SW W0 W0  
102 TRUE OIL 23-21 BURLINGTON NORTHERN  
103 4402 KB 4387 GR SILVERTIP SOUTH  
104 4401 DF 4386 GR P LSE NO API 49-029-20578-00  
105 SPUD 09/10/1975 COMP 10/04/1975 ROTARY D&R-06  
107 DTD 7215 LTD 7225 FM/TD 602DKOT  
40101 DST 01 6955-7007 603FRNR3 6981 S002  
40110 GAS TS IN 1H05M TSTM  
40131 FINAL OP 2H IFF 47 FFP 47 BHT 146F WERK BLOW

API 20578  
20

NOTHING ON G-2 -> F-3

49 N 58 W 100 26 20103 404TSLP PERF AJET W/ 4/FT 6090-6148 GROSS 011  
40101 DST 01 6950-6036 469EMBR S002  
40102 OVERLAPS 603CGR 5010NDY  
40131 FINAL OP 1H IFF 70 FFP 162 BHT 136F  
40201 DST 02 6036-6086 404TSLP S003  
40202 OVERLAPS 469EMBR  
40231 FINAL OP 1H IFF 58 FFP 126  
40301 DST 03 6086-6136 404TSLP 004  
40331 FINAL OP 1H  
40401 DST 04 6134-6250 404TSLP S005  
40431 FINAL OP OH30M IFF 97 FFP 476 BHT 142F  
50102 404TSLP PERF AJET W/ 4/FT 6148-6148 007  
50202 404TSLP PERF AJET W/ 4/FT 6122-6122 008  
50302 404TSLP PERF AJET W/ 4/FT 6090-6090 009  
50402 469EMBR PERF JET W/ 1/FT 6018-6028 010

API 20581  
21

49 N 58 W 100 28 10002 029 20205114 79102 8900561 110402RMSD 404TSLP 9110774  
10021 TWP N 58 RGE W 100 SEC 28 066TH PRINCIPAL  
101 WYO PARK A 2480 FSL 1200 FEL NW NE SE D DO  
102 TEXACO INC 75-28 SILVERTIP UNIT  
103 4470 KB 4659 GR SILVERTIP  
104 4682 DF 4673 GR P LSE NO API 49-029-20403-00  
105 SPUD 08/14/1973 COMP 02/11/1974 ROTARY OIL  
107 DTD 9110 LTD 6610 FM/TD 402RMSD  
20102 404TSLP PERF W/ 4/FT 8798-8887 GROSS 003  
40101 DST 01 7070-7143 604HVRD 7070 S002  
40110 GAS TS IN 2H AT 14 MCFD 3706  
40111 GAS TS IN AT 12 MCFD  
40131 FINAL OP 1H IFF 33 FFP 26 BHT 90F  
40201 DST 02 6230-6320 603PERY 6275 S003  
40231 FINAL OP 1H 8830-8910 452PSR REVOUTS004  
40301 DST 03  
40302 OVERLAPS 404TSLP  
40310 GAS TS IN 2H AT 1800 MCFD  
40331 FINAL OP 1H15M IFF 823 FFP 1160

API 20205  
22

49 N 58 W 100 28 10002 029 20065114 19295 6500561 110402RMSD 404TSLP 6400768  
10021 TWP N 58 RGE W 100 SEC 36 066TH PRINCIPAL  
101 WYO PARK A 700 FNL 1500 FEL SW NE NW D DO  
102 PAN AMERICAN PETROLEUM 235 UN T  
103 4466 KB 4455 GR ELK BASIN  
104 4473 DF 4465 GR P LSE NO API 49-029-20065-00  
105 SPUD 01/27/1968 COMP 04/08/1968 ROTARY OIL

API 20403

49 N 58 W 100 28 10002 029 20403114 79106 8900561 110402RMSD 404TSLP 9110774  
10021 TWP N 58 RGE W 100 SEC 28 066TH PRINCIPAL  
101 WYO PARK A 2480 FSL 1200 FEL NW NE SE D DO  
102 TEXACO INC 75-28 SILVERTIP UNIT  
103 4470 KB 4659 GR SILVERTIP  
104 4682 DF 4673 GR P LSE NO API 49-029-20403-00  
105 SPUD 08/14/1973 COMP 02/11/1974 ROTARY OIL  
107 DTD 9110 LTD 6610 FM/TD 402RMSD  
20102 404TSLP PERF W/ 4/FT 8798-8887 GROSS 003  
40101 DST 01 7070-7143 604HVRD 7070 S002  
40110 GAS TS IN 2H AT 14 MCFD 3706  
40111 GAS TS IN AT 12 MCFD  
40131 FINAL OP 1H IFF 33 FFP 26 BHT 90F  
40201 DST 02 6230-6320 603PERY 6275 S003  
40231 FINAL OP 1H 8830-8910 452PSR REVOUTS004  
40301 DST 03  
40302 OVERLAPS 404TSLP  
40310 GAS TS IN 2H AT 1800 MCFD  
40331 FINAL OP 1H15M IFF 823 FFP 1160

API 20403

49 N 58 W 100 36 10002 029 20065114 19295 6500561 110402RMSD 404TSLP 6400768  
10021 TWP N 58 RGE W 100 SEC 36 066TH PRINCIPAL  
101 WYO PARK A 700 FNL 1500 FEL SW NE NW D DO  
102 PAN AMERICAN PETROLEUM 235 UN T  
103 4466 KB 4455 GR ELK BASIN  
104 4473 DF 4465 GR P LSE NO API 49-029-20065-00  
105 SPUD 01/27/1968 COMP 04/08/1968 ROTARY OIL

API 20403

06/08/78

## PETROLEUM INFORMATION CORP

PAGE 409

## SUB FILE GEOTHERMAL LISTING

25 S 9 E 22 25 40531 FINAL OP 1H IFF 32 FFP 39 BHT 162F  
 40601 DST 06 9100- 9244 404TSLP 007  
 40631 FINAL OP 1H IFF 135 FFP 199  
 40701 DST 07 9170- 9400 351MDSH CUSH 30 HTR 5008  
 40731 45H

25 S 9 E 22 25 10002 0450222110897984 0450216210898033  
 10010 009 21018114 12550 9999930 901553MRSN 8250069  
 10021 TWP S 9 RGE E 22 SEC 25 28MONTANA MERIDIAN  
 101 MONT CARBON A 1980 FSL 1220 FHL NH SW WD WD  
 102 NYVATEX OIL ETAL 3 UPRN-FEDERAL  
 103 5011 KB 5002 GR CLARKS FORK  
 104 5011 DF 5001 GR P API 25-009- 21018 00  
 105 SPUD 08/13/1969 COMP 09/14/1969 ROTARY D&A-G  
 107 DTD 8250 FM/TO 553MRSN  
 40101 DST 01 8001- 8051 602GRBL 5002  
 40131 FINAL OP 0430M IFF 62 FFP 62 BHT 157F

25 S 9 E 22 26 10002 0450222710898692 0450216210898731  
 10010 009 21019114 13125 9999960 911553MRSN 8285069  
 10021 TWP S 9 RGE E 22 SEC 25 28MONTANA MERIDIAN  
 101 MONT CARBON A 1980 FSL 660 FEL C NE SE D D  
 102 NYVATEX OIL 4 FEDERAL  
 103 5083 KB 5072 GR CLARKS FORK S  
 104 5084 DF 5074 GR P API 25-009- 21019 00  
 105 SPUD 10/21/1969 COMP 11/24/1969 ROTARY D&A-06  
 107 DTD 8285 FM/TO 553MRSN  
 40101 DST 01 6950- 7000 603PEAY 5002  
 40131 FINAL OP 1H IFF 93 FFP 220 BHT 135F  
 40201 DST 02 6950- 7050 603PEAY 5003  
 40231 FINAL OP 1H IFF 203 FFP 944 BHT 140F

25 S 9 E 23 27 10002 0450226810888965 0450228210888989  
 10010 009 05360114 20790 6503560 911404TSLP 6255566  
 10021 TWP S 9 RGE E 23 SEC 27 28MONTANA MERIDIAN  
 101 MONT CARBON A 2739 FSL 1529 FEL SW NE D D  
 102 PAN AMERICAN PETROLEUM (215) GOVT-EBTU  
 103 4505 RB 4494 GR ELK-BASIN  
 104 4465 GR P LSE NO 3461 API 25-009- 05360 00  
 105 SPUD 02/22/1966 COMP 05/09/1966 ROTARY D&A-06  
 107 DTD 6255 FM/TO 404TSLP  
 40101 DST 01 6060- 6135 404TSLP 6028 5002  
 40131 FINAL OP 1H IFF 84 FFP 318 BHT 138F  
 40201 DST 02 6066- 6255 404TSLP 5003  
 40231 FINAL OP 1H30M IFF 85 FFP 270

ELK BASIN

MONTANA ①

215 GOVT-EBTU

05360

25 S 9 E 42 12 10002 0450742210652547 0450732010652510  
 10010 003 21073191 7850550 901602SRCK 8010372  
 10021 TWP S 9 RGE E 42 SEC 12 28MONTANA MERIDIAN  
 101 MONT BIG HORN A 754 FNL 916 FEL SW NE NE WF WF  
 102 SMOEL OIL 41X-12 GOVT

SUB FILE GEOTHERMAL LISTING

49 N 57 W 98 35

40101 DST 01 2213- 2282 603TCLG 5002  
 40110 GAS TS IN 01M AT 2558 HCFD  
 40131 10M FFP 729 BHT 85F  
 40201 DST 02 2524- 2565 603PEAY 5003  
 40210 GAS TS IN 04M NO GRADE  
 40211 GAS TS IN 08M AT 728 HCFD  
 40212 GAS TS IN 16M AT 819 HCFD  
 40213 GAS TS IN 13M AT 930 HCFD  
 40214 GAS TS IN 14M AT 907 HCFD  
 40215 GAS TS IN 23M AT 887 HCFD  
 40216 GAS TS IN 28M AT 876 HCFD  
 40217 GAS TS IN 30M AT 865 HCFD  
 40231 JOH  
 50102 603PEAY OPENHOLE 2558- 2565 004  
 50150 HTR  
 50202 603TCLG PERF W/ 2/FT 2318- 2322 005  
 50250 HTR  
 50302 603TCLG PERF W/ 2/FT 2226- 2241 006

49 N 57 W 99 5

10002 0449540010882920 044953551088303R  
 10010 029 (06856) 14 19295 6500660 910351MDSN 6100066  
 10021 TWP N 57 AGE W 99 SEC B 066TH PRINCIPAL  
 101 WYO PARK A 1610 FNL 1410 FEL SW NE D D  
 102 PAN AMERICAN PETROLEUM (217) EBTU  
 103 4900 KB 4888 GR (SEEK BASIN)  
 104 4899 DF 4888 GR P LSE NO 8388 API 49-029- (06856) 00  
 105 SPUD 05/12/1966 COMP 07/11/1966 ROTARY DBA-0  
 107 OTD 6100 PB 3050 FM/TO 351MDSN  
 40101 DST 01 5187- 5325 404TSLP 5256 HTRUN 006  
 40131 FINAL OP 1M IFF 349 FFP 369 (BHT -10WF)  
 40201 DST 02 5116- 5325 404TSLP 007  
 40231 FINAL OP 1M IFF 45 FFP 330

(2) (06856)  
 217 EBTU  
 ?  
 [Handwritten signature]

49 N 57 W 99 5

10002 0449540010882920 044953551088303R  
 10010 029 (06856) 14 19295 6500661110402AMSD 404TSLP 5335066  
 10021 TWP N 57 AGE W 99 SEC B 066TH PRINCIPAL  
 101 WYO PARK A 1610 FNL 1410 FEL SW NE D R DO  
 102 PAN AMERICAN PETROLEUM (217) EBTU  
 103 4888 GR (SEEK BASIN)  
 104 4888 GR P LSE NO 8388 API 49-029- (06856) 00  
 105 SPUD 02/11/1966 COMP 10/03/1966 ROTARY REDRILL OIL-40  
 107 OTD (6335) PB 5303 OTD 6100 FM/TO 402AMSD  
 20102 404TSLP PERF JET W/ 4/FT 5142- 5283 GROSS 007  
 40101 DST 03 5132- 5261 404TSLP 5004  
 40110 GAS TS IN 1M19M TSTM 5196  
 40131 FINAL OP 1M IFF 255 FFP 434 (BHT 120F)  
 50102 404TSLP PERF JET W/ 4/FT 5142- 5283 GROSS 007  
 50202 404TSLP PERF JET W/ 4/FT 5142- 5283 GROSS 008

(3) 217 EBTU  
 same locations  
 217 EBTU  
 (06856)

49 N 57 W 99 7

10002 0449319010884536 0449315210884594  
 10010 029 20221114 19295 6500561 110404TSLP 469EMBR 6575K70



49 N 57 W 99 7  
 10021 TWP N 57 RGE W 99 SEC 7 066TH PRINCIPAL  
 101 WYO PARK A 995 FSL 390 FEEL (NE SE SW D) DO  
 102 PAN AMERICAN PETROLEUM (278) UNIT  
 103 4725 KB 4718 GR FELK BASIN  
 104 4726 DF 4718 GR P APT 49-029-20221 00  
 105 SPUD 09/29/1970 COMP 11/17/1970 ROTARY OIL  
 107 DTD 6575 PB 6552 FM/TO 404TSLP  
 20102 469EMBR PERF W/ 1/FT 6335- 6350 GROSS  
 20103 404TSLP PERF W/ 1/FT 6369- 6524 GROSS 005  
 40101 DST 01 4820- 4886 602CLVL 5002  
 40110 GAS TS IN OH 3M AT 2028 MCFD 1853  
 40131 FINAL OP OH30M IFF 256 FFP 514/BHT 107F  
 50102 404TSLP PERF W/ 1/FT 6369- 6524 GROSS 004  
 50202 469EMBR PERF W/ 1/FT 6335- 6350 GROSS 005

(4)

20221

49 N 57 W 99 8  
 10002 029 06903114 19295 6500560 710404TSLP 6501567  
 10010 TWP N 57 RGE W 99 SEC 8 066TH PRINCIPAL  
 101 WYO PARK A 50 FSL 2000 FEEL SW SE D  
 102 PAN AMERICAN PETROLEUM (218) UNIT  
 103 4852 KB 4840 GR FELK BASIN  
 104 4851 DF 4841 GR P APT 49-029-06903 00  
 105 SPUD 08/12/1966 COMP 03/14/1967 ROTARY TH-A  
 107 DTD 6501 PB 6378 FM/TO 404TSLP  
 40101 DST 01 4184- 4280 603FMR2 4232 5002  
 40110 GAS TS IN OH 1M AT 4946 MCFD 1 1/2 INCH ORIFICE  
 40131 30M FFP 1141 BHT 1108F  
 50102 404TSLP PERF JET W/ 1/FT 6440- 6450 004  
 50202 404TSLP PERF JET W/ 1/FT 6410- 6420 005  
 50302 404TSLP PERF W/ 4/FT 6286- 6286 006  
 50402 404TSLP PERF NOTCH 6388- 6388 007  
 50502 404TSLP PERF 6286- 6286 008  
 50602 404TSLP PERF 6388- 6388 009  
 50702 404TSLP PERF W/ 4/FT 6322- 6327 010  
 50802 404TSLP PERF W/ 4/FT 6286- 6286 011  
 50902 404TSLP PERF 6286- 6327 GROSS 012  
 51002 404TSLP PERF 6286- 6327 GROSS 013

(5)

06903

y=103

*not on sheet*  
*cut from y=15.2 x + 25.2*

49 N 57 W 99 20  
 10002 0449109310883528 0449105610883648  
 10010 029 20279114 21080 1670530 9001536LTH 14530272  
 10021 TWP N 57 RGE W 99 SEC 20 066TH PRINCIPAL  
 101 WYO PARK A 1420 FNL 2080 FNL NE SE NW WD  
 102 CONTINENTAL OIL 41 UNIT  
 103 4904 KB 4890 GR FELK BASIN-SOUTH  
 104 4900 DF 4890 GR P APT 49-029-20279 00  
 105 SPUD 09/21/1971 COMP 01/23/1972 ROTARY DBA  
 107 DTD 14530 LTD FM/TO 1536LTH  
 40101 DST 01 8797- 8860 1536LTH 11794 MISRUN 002  
 40201 DST 02 11728-11860 351MDSN 11794 MISRUN 003  
 40231 FINAL OP OH35M IFF 2212 FFP 4244 BHT 192F

(6)

20279

y=246

49 N 57 W 100 1  
 10002 0449515110886678 0449515310886681  
 10010 029 06929114 19295 6500560 911404TSLP 6610667  
 10021 TWP N 57 RGE W 100 SEC 1 066TH PRINCIPAL  
 101 WYO PARK A 2350 FNL 250 FEEL SE NE D D  
 102 PAN AMERICAN PETROLEUM (239) EBET  
 103 4590 KB 4579 GR FELK BASIN  
 104 4589 DF 4579 GR P APT 49-029-06929 00  
 105 SPUD 07/15/1967 COMP 09/05/1967 ROTARY DBA-OG  
 107 DTD 6610 PB 6548 FM/TO 404TSLP  
 40101 DST 01 6340- 6431 469EMBR 6386 5002  
 40102 OVERLAPS 5010ANDY 6386  
 40131 FINAL OP 1M30M IFF 136 FFP 997/BHT 143F  
 40201 DST 02 6436- 6481 404TSLP 6458 5003  
 40231 FINAL OP 1M30M IFF 48 FFP 369/BHT 134F  
 40301 DST 03 6481- 6531 404TSLP 6506 5004  
 40331 FINAL OP 1M30M IFF 38 FFP 475/BHT 138F  
 40401 DST 04 6531- 6610 404TSLP 6576 5005  
 40431 FINAL OP 1M30M IFF 38 FFP 320/BHT 138F  
 50102 404TSLP PERF JET W/ 4/FT 6466- 6466 007  
 50202 404TSLP PERF JET W/ 4/FT 6447- 6447 008  
 50302 404TSLP PERF JET W/ 4/FT 6410- 6410 009  
 50402 404TSLP PERF JET W/ 4/FT 6410- 6466 GROSS 010

(7)

239 EBET  
06929

49 N 57 W 100 5  
 10002 0449299510884185 0449311310884054  
 10010 029 20667114 79102 2720660 901603PERY 6766377  
 10021 TWP N 57 RGE W 100 SEC 9 066TH PRINCIPAL  
 101 WYO PARK A 460 FSL 860 FNL SE SW SW D  
 102 FARMERS UNION CENTRAL 13-9 BM  
 103 4409 KB 4394 GR SILVERTIP SOUTH  
 104 4404 DF 4394 GR P LEE MO APT 49-025-20667-00  
 105 SPUD 02/06/1977 COMP 03/02/1977 ROTARY DBA-G  
 107 DTD 6766 FM/TO 603PERY  
 40101 DST 01 5386- 6406 603FMR2 5002  
 40131 FINAL OP 1M IFF 45 FFP 56 BHT 134F

49 N 57 W 100 16 10002 0449170510883357 0449173710883329

SUB FILE GEOTHERMAL LISTING

49 N 58 W 98 33 40201 DST 02 5730- 5766 462PSPR 003  
 40202 OVERLAPS 404TSLP  
 40231 FINAL OP 1H30M IFF 87 FFP 243 BHT 119F

49 N 58 W 99 30 10002 0449764510885883 0449783610885948  
 10010 029 20638114 19295 6500561 110351MDSN 351MDSN 6026877  
 10021 TWP N 58 RGE W 99 SEC 30 066TH PRINCIPAL  
 101 WYO PARK A 1650 FSL 1350 FHL SW NE SW D DO  
 102 AMOCO PROD (299) UNIT FELK BASIN  
 103 4828 KB 4812 GR APT 49-029- 20636-00  
 104 4824 DF 4814 GR P LSE NO FM/TO 351MDSN  
 105 SPUD 01/21/1977 COMP 06/12/1977 ROTARY OIL  
 107 DTD 6026 PB 5520  
 20102 351MDSN PERF JET W/ 1/FT 5129- 5513 GROSS 005  
 20141 @ 6026FT BHT 132F  
 50102 351MDSN PERF 5437- 5658 GROSS 003  
 50202 351MDSND PERF 5883- 5959 GROSS 004

20636  
8

49 N 58 W 99 31 10002 0449644810884820 0449664510884796  
 10010 029 20638114 19295 6500561 110351JFRS 351MDSN 5975877  
 10021 TWP N 58 RGE W 99 SEC 31 066TH PRINCIPAL  
 101 WYO PARK A 2350 FSL 1315 FEL NW NE SE D DO  
 102 AMOCO PROD (300) UNIT FELK BASIN  
 103 4643 KB 4631 GR APT 49-029- 20638-00  
 104 4641 DF 4631 GR P LSE NO FM/TO 351JFRS  
 105 SPUD 10/22/1976 COMP 04/27/1977 ROTARY OIL  
 107 DTD 5975 LTD PB 5786  
 20102 351MDSN PERF JET W/ 1/FT 4898- 5690 GROSS 004  
 20141 @ 4621FT BHT 112F

20638  
9

49 N 58 W 99 32 10002 0449612310884420 0449623710884384  
 10010 029 20639114 19295 6500561 110351MDSN 351MDSN 5940777  
 10021 TWP N 58 RGE W 99 SEC 32 066TH PRINCIPAL  
 101 WYO PARK A 1145 FSL 140 FHL NW SW SW D DO  
 102 AMOCO PROD (302) UNIT FELK BASIN  
 103 4829 KB 4817 GR APT 49-029- 20639 00  
 104 SPUD 12/22/1976 COMP 06/13/1977 ROTARY OIL  
 107 DTD 5940 PB 5518 FM/TO 351MDSN  
 20102 351MDSN PERF JET W/ 1/FT 5182- 5496 GROSS 005  
 20141 @ 5940FT BHT 112F  
 50102 351MDSN PERF 5619- 5860 GROSS 004

20639  
10

49 N 58 W 100 23 10002 0449927310889365 0449931310889397  
 10010 029 20063114 19295 6500561 110404TSLP 404TSLP 6210468  
 10021 TWP N 58 RGE W 100 SEC 23 066TH PRINCIPAL  
 101 WYO PARK A 2000 FSL 2200 FEL NW NW SE D DO  
 102 PAN AMERICAN PETROLEUM 236 UNIT FELK BASIN  
 103 4355 RB 4344 GR APT 49-029- 20063 00  
 104 4350 DF 4340 GR P  
 105 SPUD 12/29/1967 COMP 03/03/1968 ROTARY OIL

20063  
11

F 3

SUB FILE GEOTHERMAL LISTING

49 N 58 W 100 23 107 DTD 6210 PB 6143 FM/TO 404TSLP  
 20102 404TSLP PERF JET W/ 4/FT 6036- 6121 GROSS 015  
 40101 DST 01 6009- 6085 404TSLP 5002  
 40131 FINAL OP 1H IFF 145 FFP 389 BHT 140F  
 40201 DST 02 6085- 6135 404TSLP 5003  
 40231 FINAL OP 1H IFF 48.3 FFP 87 BHT 135F  
 40301 DST 03 6135- 6210 404TSLP 5004  
 40331 FINAL OP 1H IFF 28 FFP 97  
 50102 404TSLP PERF JET W/ 4/FT 6121- 6121 006  
 50202 404TSLP PERF JET W/ 4/FT 6078- 6078 007  
 50302 404TSLP PERF JET W/ 4/FT 6074- 6074 008  
 50402 404TSLP PERF JET W/ 4/FT 6074- 6078 GROSS 009  
 50502 404TSLP PERF W/ 4/FT 6057- 6057 010  
 50602 404TSLP PERF JET W/ 4/FT 6036- 6036 011  
 50702 404TSLP PERF JET W/ 4/FT 6036- 6121 GROSS 012  
 50802 404TSLP PERF JET W/ 4/FT 6036- 6121 GROSS 013  
 50902 404TSLP PERF JET W/ 4/FT 6036- 6121 GROSS 014

20063  
continued

49 N 58 W 100 25 10002 0449743910888259 0449743310888253  
 10010 029 20034114 19295 6500561 110404TSLP 404TSLP 6171467  
 10021 TWP N 58 RGE W 100 SEC 25 066TH PRINCIPAL  
 101 WYO PARK A 2000 FSL 1000 FHL SW SW D DO  
 102 PAN AMERICAN PETROLEUM (238) UNIT FELK BASIN  
 103 4440 KB 4422 GR APT 49-029- 20034 00  
 104 4441 DF 4430 GR P  
 105 SPUD 07/11/1967 COMP 09/28/1967 ROTARY OIL  
 107 DTD 6373 PB 6343 FM/TO 404TSLP

20034  
12

SUB FILE GEOTHERMAL LISTING

49 N 58 W 100 23

107	DTD 6210	PB 6143	FM/TO 404TSLP
20102	404TSLP PERF	JET W/ 4/FT	6036- 6121 GROSS 015
40101	DST 01	6009- 6086	404TSLP 5002
40131	FINAL OP 1H	IFP 145 FFP 109	BHT 140F
40201	DST 02	6085- 6136	404TSLP 5003
40231	FINAL OP 1H	IFP 48 J FFP 87	BHT 136F
40301	DST 03	6136- 6210	404TSLP 5004
40331	FINAL OP 1H	IFP 28 FFP 97	
50102	404TSLP PERF	JET W/ 4/FT	6121- 6121 006
50202	404TSLP PERF	JET W/ 4/FT	6078- 6078 007
50302	404TSLP PERF	JET W/ 4/FT	6074- 6074 008
50402	404TSLP PERF	JET W/ 4/FT	6074- 6078 GROSS 009
50502	404TSLP PERF	JET W/ 4/FT	6067- 6067 010
50602	404TSLP PERF	JET W/ 4/FT	6036- 6036 011
50702	404TSLP PERF	JET W/ 4/FT	6036- 6121 GROSS 012
50802	404TSLP PERF	JET W/ 4/FT	6036- 6121 GROSS 013
50902	404TSLP PERF	JET W/ 4/FT	6036- 6121 GROSS 014

20063

49 N 58 W 100 25

10002		0449743910888259	0449743910888253
10010	029 20034114	19295 6500561	110404TSLP 404TSLP 637JK67
10021	TWP N 58 RGE W 100	SEC 25	066TH PRINCIPAL
101	WYO PARK	A 700 FSL	1000 FNL SH SH D DO
102	PAN AMERICAN PETROLEUM		233 EBET
103	4440 KB 4427 GR		FEEL-BASIN
104	4441 OF 4430 GR	P	APT 49-029- 20034 00
105	SPUD 07/11/1967	COMP 09/28/1967	ROTARY OIL
107	DTD 6373	PB 6343	FM/TO 404TSLP
20102	404TSLP PERF	JET W/ 4/FT	6184- 6208 GROSS 017
40101	DST 01	4713- 5147	602DROT MISRUN 003
40201	DST 02	6180- 6228	404TSLP 6204 5005
40231	FINAL OP 1H30M	IFP 330 FFP 447	BHT 146F
40301	DST 03	6242- 6265	404TSLP MISRUN 007
40401	DST 04	6275- 6315	404TSLP 6295 5009
40431	FINAL OP 1H30M	IFP 58 FFP 934	BHT 148F
50102	404TSLP PERF	JET W/ 4/FT	6242- 6242 012
50202	404TSLP PERF	JET W/ 4/FT	6208- 6208 013
50302	404TSLP PERF	JET W/ 4/FT	6184- 6184 014
50303	404TSLP PERF		6208- 6208
50402	404TSLP PERF		6184- 6208 GROSS 015
50502	404TSLP PERF		6184- 6208 GROSS 016

12

20034

49 N 58 W 100 26

10002		0449818510888652	0449824710888598
10010	029 20067114	19295 6500561	110404TSLP 469EMBR 6250768
10021	TWP N 58 RGE W 100	SEC 26	066TH PRINCIPAL
101	WYO PARK	A 1300 FNL	400 FEL SE NE NE D DO
102	PAN AMERICAN PETROLEUM		234 UNIT
103	4402 KB 4389 GR		FEEL-BASIN
104	4389 ES 4381 GR	P	APT 49-029- 20067 00
105	SPUD 02/21/1968	COMP 04/10/1968	ROTARY OIL
107	DTD 6250	PB 6232	FM/TO 404TSLP
20102	469EMBR PERF	JET W/ 1/FT	6018- 6028

13

20067

SUB FILE GEOTHERMAL LISTING

49 N 58 W 100 26

20103	404TSLP PERF	AJET W/ 4/FT	6090- 6148 GROSS 011
40101	DST 01	5950- 6036	469EMBR 5002
40102	OVERLAPS 503	CGTR 501	DNDY 5993
40131	FINAL OP 1H	IFP 70 FFP 162	BHT 136F
40201	DST 02	6036- 6086	404TSLP 5003
40202	OVERLAPS 469	EMBR	
40231	FINAL OP 1H	IFP 58 FFP 126	
40301	DST 03	6086- 6136	404TSLP 004
40331	FINAL OP 1H		
40401	DST 04	6134- 6250	404TSLP 6192 5005
40431	FINAL OP 0H30M	IFP 97 FFP 478	BHT 142F
50102	404TSLP PERF	AJET W/ 4/FT	6148- 6148 007
50202	404TSLP PERF	AJET W/ 4/FT	6122- 6122 008
50302	404TSLP PERF	AJET W/ 4/FT	6090- 6090 009
50402	469EMBR PERF	JET W/ 1/FT	6018- 6028 010

28

49 N 58 W 100

10002		0449742010892917	0449745410892976
10010	029 20205114	79100 8900561	110351MDSN 469EMBR 9451371
10021	TWP N 58 RGE W 100	SEC 28	066TH PRINCIPAL
101	WYO PARK	A 890 FSL	890 FEL NW SE SE D DO
102	TEXACO INC		77-28 GOMT-C PETERS
103	4540 KB 4529 GR		SILVERTIP
104	4538 OF 4529 GR	P LSE NO	APT 49-029- 20205-00
105	SPUD 08/05/1970	COMP 10/26/1970	ROTARY OIL
107	DTD 9451		FM/TO 351MDSN
20102	469EMBR PERF	JET W/ 2/FT	8536- 8577 GROSS
20103	404TSLP PERF	JET W/ 2/FT	8521- 8706 GROSS
20104	351MDSN PERF	JET W/ 2/FT	9135- 9173 GROSS 014
40101	DST 01	2136- 2181	604LNCE 5002
40110	GAS TS 1H	OSM AT	17 MCFO PE-OPEN
40131	FINAL OP 1H	IFP 119 FFP 119	BHT 110F
40201	DST 02	3750- 3921	604MVRD 5003
40210	GAS TS 1H	OSM	
40211	GAS TS 1H	AT	119 MCFO PE-OPEN
40231	FINAL OP 1H	IFP 144 FFP 230	BHT 130F
40301	DST 03	5990- 6075	603PEAY 5004

## SUB FILE GEOTHERMAL LISTING

49 N 58 W 100 28

10010 029 20403114 79106 8900661 110402AMSD 404TSLP 9110774  
 10021 TWP N 58 RGE W 100 SEC 28 066TH PRINCIPAL  
 101 HYO PARK A 2400 FSL 1200 FFL SW NE SE D DO  
 102 YEMACO INC 78-28 SILVERTIP UNIT  
 103 4671 KB 4659 GR (SILVER TIP)  
 104 4682 OF 4673 GR P LSE NO APT 49-029-20403-00  
 105 SPUD 09/14/1973 COMP 02/11/1974 ROTARY OIL  
 107 DTD 9110 LTO FM/TD 402AMSD  
 20102 404TSLP PERF W/ 4/FT 8798- 8807 GROSS 003  
 40101 DST 01 2070- 3143 604MVHD 5002  
 40110 GAS TS IN 2M AT 14 MCFD  
 40111 GAS AT 12 MCFD  
 40131 FINAL OP 1H IFF 33 FFP 26 BHT 90F  
 40201 DST 02 6230- 6320 603PEAY 5003  
 40231 FINAL OP 1H BHT 124F  
 40301 DST 03 8830- 8910 452PSPR REVOUTS004  
 40302 OVERLAPS 404TSLP  
 40310 GAS TS IN 2M AT 1800 MCFD  
 40331 FINAL OP 1H IFF 823 FFP 1160

49 N 58 W 100 36

10002 0449699810887876 0449715310888267  
 10010 029 20065114 19295 6500561 110402AMSD 404TSLP 6400768  
 10021 TWP N 58 RGE W 100 SEC 36 066TH PRINCIPAL  
 101 HYO PARK A 700 FNL 1500 FFL SW NE NW D DO  
 102 PAN AMERICAN PETROLEUM (235) UNIT  
 103 4466 KB 4455 GR (ELK-BASIN)  
 104 4473 OF 4463 GR P LSE NO APT 49-029-20065-00  
 105 SPUD 01/27/1968 COMP 04/08/1968 ROTARY OIL  
 107 DTD 6400 PB 6350 FM/TD 402AMSD  
 20102 404TSLP PERF JET W/ 4/FT 6180- 6214 GROSS 008  
 40101 DST 01 6155- 6230 469EMBR 6192  
 40102 OVERLAPS 404TSLP  
 40131 IFF 97 FFP 797 BHT 143F  
 40201 DST 02 6230- 6280 404TSLP 6255  
 40231 FINAL OP 1H IFF 96 FFP 753 BHT 142F 5003  
 40301 DST 03 6280- 6330 404TSLP 6365  
 40331 FINAL OP 1H IFF 71 FFP 879 BHT 149F 5004  
 40401 DST 04 6330- 6383 402AMSD 6356  
 40402 OVERLAPS 404TSLP  
 40431 FINAL OP 1H IFF 33 FFP 197 BHT 149F  
 50102 404TSLP PERF JET W/ 4/FT 6180- 6214 GROSS 007

49 N 58 W 103 25

10002 0449769610925262 0449769110925332  
 10010 029 06397114 60437521101503CGTR 602GRBL 11390J66  
 10021 TWP N 58 RGE W 103 SEC 25 066TH PRINCIPAL  
 101 HYO PARK A 1980 FSL 1980 FFL SW NE SW WFX HFD  
 102 NORTHERN PACIFIC R R 23-25 NP-TERRY UNIT  
 10210 CARTER OIL 1 UNIT  
 103 5369 KE 5355 GR WILDCAT  
 104 APT 49-029- 06397 00  
 105 SPUD 09/18/1966 COMP 11/17/1966 ROTARY RECOMPL GAS-WO

(14) 20065



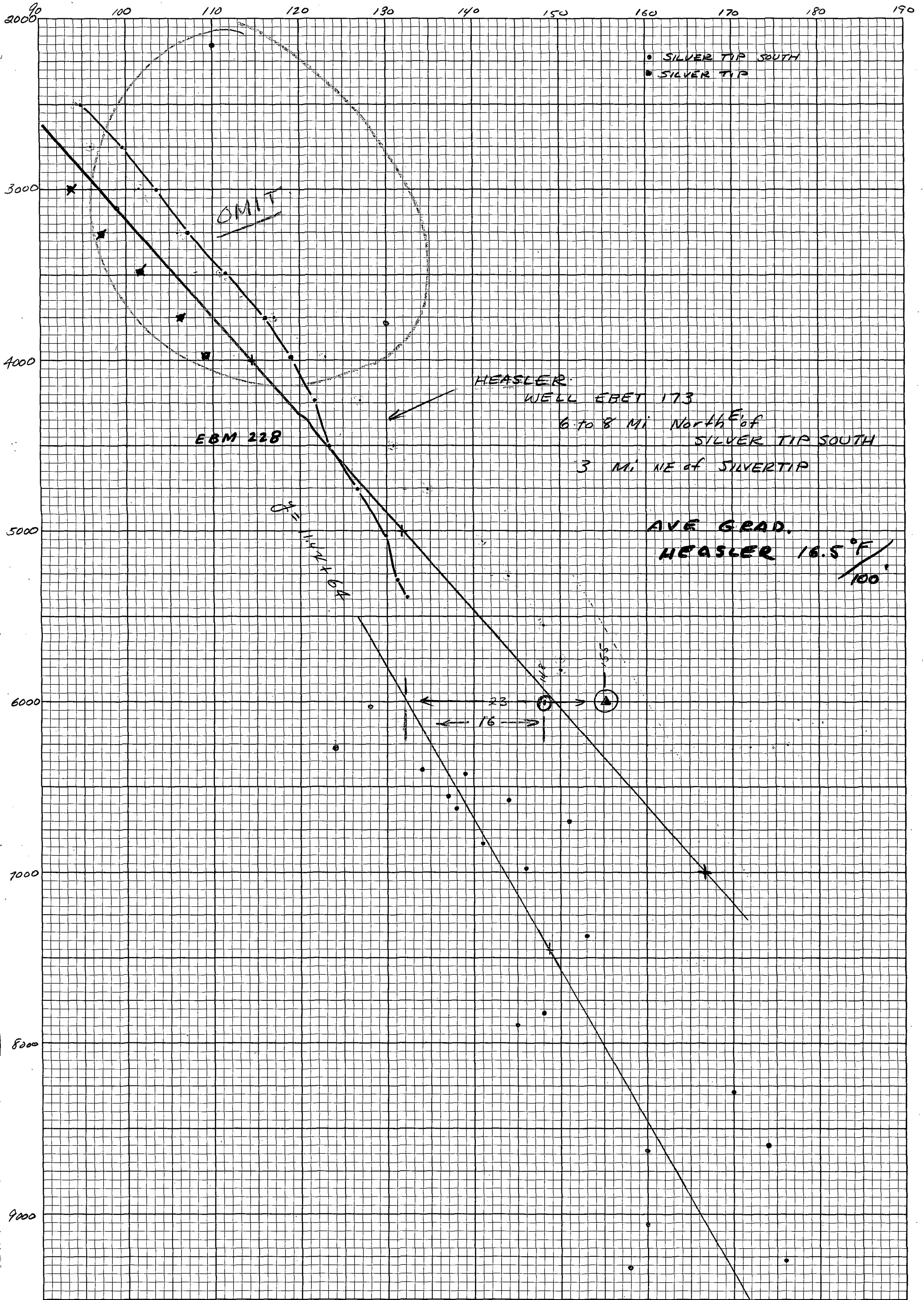
ELK BASIN, WYOMING

	API No	T	R	SEC	1/4	1/4	1/4	DEPTH (BHT)	BHT °F	FM (BHT)	
1	05360	9S	23 E	27		SW	NE	6060-6135	138	404TSLP	✓ MONTANA
2	06856	57 N	99 W	5		SW	NE	5187-5325	104	404TSLP	✓
3	"							5132 <del>5222</del> -5261	120	404TSLP	✓
7	06929	57 N	100 W	1		SE	NE	6340-6431	143	469 EMBR 501 DNDY	✓
								6436-6481	134	404TSLP	✓
								6481-6531	138	404TSLP	✓
								6531-6610	138	404TSLP	✓
4	20221	57 N	99 W	7	NE	SE	SE	4820-4886	107	602CLVL	✓ LEFT OUT OF PLOT
5	06903 <del>20</del>	57 N	99 W	8		SW	SE	4184-4280 4232	108	603FRNR	✓ do (W)
6	20279	57 N	99 W	20	NE	SE	NW	11728-11860	192	351MDSN	✓ do
	<del>06929</del>	<del>57</del> N	<del>100</del>								
8	20636	58 N	99 W	30	SW	NE	SW	6026	132	351MDSN	✓
9	20638	58 N	99 W	31	NW	NE	SE	4621	112	351MDSN?	✓ (W)
10	20639	58 N	99 W	32	NW	SW	SW	5940	112	351MDSN	✓
11	20063	58 N	100 W	23	NW	NW	SE	6009-6085	140	405TSLP	✓
	"							6085-6135	135	404TSLP	✓
12	20034	58 N	100 W	25		SW	SW	6180-6228 <del>4713-5147</del>	146	404TSLP <del>602DKDF</del>	✓
								6275-6315	148	404TSLP	✓
13	20067	58 N	100 W	26	SE	NE	NE	5950-6036 6134-6250	136 147	501 DNDY 404TSLP	✓ 469 EMBR ✓
14	20065	58 N	100 W	36	SW	NE	NW	6155-6230	143	469 EMBR 404TSLP	✓
								6230-6280	142	404TSLP	✓
								6280-6330	149	404TSLP	✓
								6330-6383	149	#02AMSD 404TSLP	✓

1289-

# SILVERTIP & SILVERTIP SOUTH WYOMING

	API No.	T	R	Sec	1/4	1/4	1/4	DEPTH (BHT)	BHT °F	FM (BHT)	
14	20667	57N	100W	9	SE	SW	SW	6386-6406	134	603FRNR <del>(DTP)</del>	SOUTH
16	20402	57N	100W	16	SW	NE	SW	6572-6673	138	603FRNR	SOUTH
								7794-7858	148	602DKOT ✓	
								9259-9281	176	501DNDY 452PSPR	
17	20530	57N	100W	16		SW	NE	6534-6572	137	603FRNR	SOUTH
								6678-6706	151	603FRNR	
								6814-6857	141	603PEAY	
								7870-7915	145	602LKOT ✓	
18	20581	57N	100W	16	SW	NE	NW	6398-6450	139	603FRNR	SOUTH
								6527-6629	144	603FRNR	
19	20572	57N	100W	20		SW	SE	7345-7391	153	603FRNR	SOUTH
								8265-8308	170	602MDDY 602TMPL ✓	
								8546-8649	174	602DKOT 553MRSN	
20	20578	57N	100W	21		NE	SW	6955-7007	146	603FRNR	SOUTH
21	20205	58N	100W	28	NW	SE	SE	2136-2181	110	<del>604LNGE</del>	
								3750-3821	130	604MVRD	
								5990-6075	128	603PEAY	
								8586-8671	160	452PSPR	
								9005-9112	160	351MDSN	
9255-9370	158	351MDSN									
22	20403	58N	100W	28	NW	NE	SE	3070-3143	90	<del>604MVRD</del>	
								6230-6320	124	603PEAY	
15										603PEAY	





HFU  $\frac{\mu\text{cal}}{\text{cm}^2 \text{ sec}}$

# ELK BASIN

Formation conductivities  
in zone of BHTS from  
Heasler

<u>FM</u>	<u>k</u>	<u>WT</u>	<u>k(wt)</u>
TSLP	10.42	14	145.88
MDSN	9.59	3	28.77
EMBR	7.32	1	7.32
CLVL	8.68	1	8.68
AMSD	6.0 (assumed)	1	6.00
DNDY	2.82	1	2.82
FRNR	7.40	1	7.40
	<u>52.21</u>		<u>206.87</u>

$$\frac{52.21}{7} = 7.45$$

$$35 \times 7.45 = 2.61$$

$$\frac{206.87}{22} = 9.40$$

$$\begin{aligned} \rho \text{ (from PI)} &= 19.2 \text{ 'F/1000'} \\ &= 35^\circ\text{C/km} \end{aligned}$$

9.78

$$\frac{9.40 \times 10^{-3} \text{ cal}}{\text{cm sec } ^\circ\text{C}} \times \frac{35^\circ\text{C}}{1 \times 10^5 \text{ cm}}$$

$$\text{HFU} = 3.29 \times 10^{-12} \frac{\mu\text{cal}}{\text{cm}^2 \text{ sec}}$$

in this area Heasler  $\rho$  would be 18.1 (calculated)

HEASLER - BEST VALUE AVERAGE

HFU = 1.6 ± 0.2

1.7

HFU would be between

2.6 + 3.3

# ELK BASIN

## BOTTOM OF INTERVAL

Run	°C X	DEPTH FEET	T. OF Y <sub>j</sub>	X <sub>j</sub> <sup>2</sup>	X <sub>j</sub> Y <sub>j</sub>	Σ F <sub>j</sub>	Σ X <sub>j</sub> Y <sub>j</sub>
1.8699	41.1	6.135	138	37.638	846.630	2747	3117
		5.325	104	28.356	553.800	1953	2414
		5.261	120	27.678	631.320		
		5.431	143	29.496	776.633		
		6.481	134	42.003	868.454	3676.837	OK
		6.531	138	42.654	901.278		
		6.610	138	43.692	912.180		
		6.026	132	36.313	795.432		
		4.621	112	21.354	517.552		
		5.940	112	35.284	665.280		5471.847
		6.085	140	37.027	851.900		
		6.135	135	37.638	828.225	9148.684	OK
		6.228	146	38.788	909.288		
		6.315	148	39.879	934.620		
		6.036	136	36.433	820.896		
		6.250	142	39.062	887.500		
		6.230	143	38.813	890.890		
		6.280	142	39.438	891.760		
		6.330	149	40.069	943.170		
		6.383	149	40.743	951.067		

$$\sigma = \frac{F - 32}{1.8} = .555(F - 32)$$

$$\bar{X} = 6.032$$

$$\sum X_j^2 = 14552.32$$

$$\bar{y} = 135.05$$

Σ X<sub>j</sub> 120.633 ✓  
 Σ X<sub>j</sub> 2701 ✓  
 Σ X<sub>j</sub><sup>2</sup> 732.358 ✓  
 Σ X<sub>j</sub> Y<sub>j</sub> 16377.875 ✓

$$\frac{1^\circ F}{ft} = 1822.68 \frac{^\circ C}{km}$$

$$\frac{1^\circ C}{km} = 5.48641 \times 10^{-4} \frac{OF}{ft}$$

(P)

$$\frac{1^\circ F}{ft} = 1822.68 \frac{^\circ C}{km}$$

$$s_1^2 = \frac{1}{n-1} \left[ \sum_{j=1}^n x_j^2 - \frac{1}{n} \left( \sum_{j=1}^n x_j \right)^2 \right]$$

$$s_1^2 = \frac{1}{19} \left( 732.358 - \frac{1}{20} (120.633)^2 \right)$$

$$s_1^2 = \frac{1}{19} \left( 732.358 - \frac{1}{20} 14552.32 \right)$$

$$s_1^2 = \frac{1}{19} \left( 732.358 - 727.616 \right)$$

$$s_1^2 = \frac{4.742}{19} = 0.24958$$

$$s_{xy} = \frac{1}{n-1} \left[ \sum_{j=1}^n x_j y_j - \frac{1}{n} \left( \sum_{j=1}^n x_j \right) \left( \sum_{j=1}^n y_j \right) \right]$$

$$s_{xy} = \frac{1}{19} \left( 16,377.875 - \frac{120.633 \times 2701}{20} \right)$$

~~325829.73~~

29

16291.486

$$s_{xy} = \frac{1}{19} \left( 16,377.875 - 16,291.486 \right)$$

$$s_{xy} = \frac{86.371}{19} = 4.5458$$

$$b = \frac{s_{xy}}{s_1^2} = \frac{4.5458}{0.24958} = 18.214$$

$$y - \bar{y} = b(x - \bar{x})$$

$$\bar{x} = 6.032$$

$$\bar{y} = 135.05$$


$$y - 135.05 = 18.214(x - 6.032)$$

$$y - 135.05 = 18.214x - 109.867$$

$$y = 18.214x + 25.183$$

$y = \text{temp}$

$x = \text{depth in } 1000\text{'s feet}$



12  
63  
75

$x$	$y$
0	25
1	43.4
2	61.6
3.0	
4.0	
4.5	
5.0	116.25
5.5	
6.0	134.4
6.5	
7.0	152.7

$x$	$y$
0	63
1.0	75
2.0	87
3.0	99
4.0	118.7
5	122.7
6	134.7
7	146.7

WELLS IN ELK BASIN  
WYOMING & MONTANA

API NO UNIQUE <del>WELL</del>	DEPTH	<del>USE</del> FOOTAGE	°F	Fm
05360	0660-6135 <del>6060</del>	6135? <del>6135</del>	138 ✓	404 TSLP P TENSLEEP
06856	138 5187-5325	5325?	104 ✓	404 TSLP
06856	129 5132-5261	5261?	120 ✓	404 TSLP RP
06929	91 6340-6431	6431?	143 ✓	469 EMBR → EMBAR 501 DNDY R DINWOODY
"	45 6436-6481	6481?	134 ✓	404 TSLP
"	50 6481-6531	6531?	138 ✓	"
"	79 6531-6610	6610?	138 ✓	"
20636	(6026)	6026	(132) ✓	351 MDSN M MADISON
20638	(4621)	4621	(112) ✓	?
20639	(5940)	5940	(112) ✓	351 MDSN
20063	76 6009-6085	6085?	(140) ✓	404 TSLP
"	50 6085-6135	6135?	135 ✓	404 TSLP
20034	48 6180-6228	6228?	146 ✓	404 TSLP
"	40 6275-6315	6315?	148 ✓	404 TSLP R
20067	86 5950-6036	6036?	136 ✓	503 CGTR Chequwater 501 DNDY
"	116 6134-6250	6250?	142 ✓	404 TSLP
20065	75 6155-6230	6230?	143 ✓	469 EMBR 404 TSLP
"	50 6230-6280	6280?	142 ✓	404 TSLP
"	50 6280-6330	6330?	149 ✓	404 TSLP
"	53 6330-6383	6383?	149 ✓	AMS D P Amnsden 402 <del>ASMD</del> 404 TSLP
20221	4820-4886	4886	107	CLVL
06903	4184-4280	4280	108	FRNR } NOT ON GRAPH
20279	11728-11860	11860	192	MDSN }

$$= \frac{28.54^{\circ}\text{F}}{1000'}$$

WELL No 215 GOVT-EBTU

1" = .0167 deg  
1" = .00028 deg

page 409

Elk Basin - Montana

sec 27, T9S - R23E

LAT 45.02268      45.02282      ΔLA = .00014

LONG 108.8965      108.88989      ΔLo = .0024

TOTAL DEPTH ~~8750~~ 6255

" " fw 404 TSLP

DST 6060 - 6135      fw 404 TSLP      BHT 138 F

API  
05360

page 188.7      Elk Basin, Wyo

217 EBTU

sec 5, T57N R99W

LAT 44.95400      44.95355

LONG 108.82920      108.83038

Total depth 6100 in 351 MDSN

DST 5187 - 5325 in 404 TSLP, BHT 104 F

API  
06856

1887

EB Wyo same as above

Lat long as above

total depth 5335 in 402 AMSD

DST 5132 - 5261 in 404 TSLP, BHT 120

API  
06856

06929

sec 1, T57N, R100W

Lat 44.95151      44.95153

long 108.86678      108.86681

TD 6610 in 404 TSLP

DST 6340 - 6431 469 EMBR } BHT 143 F  
overlaps 501 DNDY }

DST 6436 - 6481 in 404 TSLP BHT 134 F

DST 6481 - 6531 in 404 TSLP BHT 138 F

DST 6531 - 6610 in 404 TSLP BHT 138 F

20034 see 25 T 58N-R 100W

Lat 44.97439 44.97433

Long 108.88259 108.88253

TD 6373 in 404 TSLP

DST ~~4580-4728~~<sup>6180-6228</sup> in 404 TSLP BHT 146

DST 6275-6315 in TSLP BHT 148

20067 see 26 T 58N-R 100W

Lat 44.98185 108.88652

Long 44.98247 108.88598

TD 6250 in 469 EMBR

~~DST~~ DST 5950-6036 overlaps

503 CGTR  
501 DNDY BHT 136

DST 6134-6250 in 404 TSLP BHT 142 F

20065 see 36 T 58N-R 100W

TD 6400 in ~~404 TSLP~~ 402 AMSD

DST 6155-6230 in 469 EMBR  
overlaps 404 TSLP BHT 143°

DST 6230-6280 in 404 TSLP 142°F

DST 6280-6330 in 404 TSLP 149°F

DST 6330-6383 in 402 AMSD  
overlaps  
404 TSLP BHT 149°F

20636

see 30 T 58 N - R 99 W

lat 44.97645 44.97836

long 108.85883 108.85948

TD 6026 351 MDSN

Initial Potential @ 6026 BHT 132 F

20638

see 31, T 58 N - R 99 W

lat 44.96448 44.96645

long 108.84820 108.84796

TD 5975 in 351 JERS  
~~351 MDSN~~

Initial potential at 4621 BHT 112 F

~~351 MDSN~~ ← ?

20639 see 32, T 58 N - R 99 W

lat 44.96123 44.96237

long 108.84420 108.84384

TD 5940 in 351 MDSN

Initial Potential 351 MDSN 112 F  
at 5940'

20063 see 23, T 58 N - R 100 W

lat 44.99273 44.91313

long ~~44.99573~~  
108.89365 108.89397

TD 6210 in 404 TSLP

DST 6009-6085 in 404 TSLP BHT = 140°F

DST 6085-6135 " " 135 F



WELL  
API

T

R

Sec

1/4

1/4

1/4

06856

57N

99W

5

SW

NE

20221

57N

99W

7

NE

SE

SE

06903

57N

99W

8

SW

SE

20279

57N

99W

20

NE

SE

NW

06929

57N

100W

1

SE

NE

20636

58N

99W

30

SW

NE

SW

20638

58N

99W

31

NW

NE

SE

20639

58N

99W

32

NW

SW

SW

20063

58N

100W

23

NW

NW

SE

20034

58N

100W

25

SW

SW

20067

58N

100W

26

SE

NE

NE

20065

58N

100W

36

SW

NE

NW

# HEATERS GRADIENT RANGE

4232 to 6570

FMS principally from  
Chegwato to madison  
with majority in Janszoo

from middle of Chegwato  
to bottom in sudan

WELL

228

$$\frac{(55.7 - 48.6)}{1640 - 1225} = \frac{7.1^\circ\text{C}}{415\text{ m}} = 17.1^\circ\text{C}/\text{km}$$

$$\frac{56.7 - 45.7}{1700 - 1050} = \frac{11}{650} = 16.9$$

16.9

71

$$\frac{48.9 - 54.9}{1555 - 1238} = \frac{6}{317} = 18.9^\circ\text{C}/\text{km}$$

$$\frac{57.5 - 45.7}{1700 - 1050} = \frac{11.8}{650} = 18.15$$

9

$$\frac{61.6 - 54.3}{1700 - 1300} = 18.2$$

$$\frac{61.1 - 58.1}{1672 - 1512} = \frac{3}{160} = 18.75$$

173

$$\frac{68.9 - 60}{1900 - 1500} = \frac{8.9}{400} = 22.25$$

$$\frac{65.6 - 63.5}{1753 - 1643} = \frac{2.5}{110} = 22.2$$

almost all  
Chegwato

which has low conductivity

# ELK BASIN + SILVERTHP

<u>n</u>	$x_j$	$y_j$	$x_j^2$	$x_j y_j$
22	130.091	2916	778.093	17412.658
19	141.627	2826	1077.5	21313.6
<u>41</u>	$\sum x_j = 271.718$	$\sum y_j = 5742$	$\sum x_j^2 = 1855.593$	$\sum x_j y_j = 38726.258$

$$(\sum x_j)^2 = 73831.76$$

$$\bar{x} = 6.627$$

$$\bar{y} = 140.05$$

$$s_1^2 = \frac{1}{40} \left[ 1855.6 - \frac{1}{41} (73831.76) \right]$$

$$s_1^2 = \frac{1}{40} (1855.6 - 1800.77)$$

$$= \frac{1}{40} (54.83) = 1.371$$

$$s_{xy} = \frac{1}{40} \left[ 38726.26 - \frac{1}{41} (271.72)(5742) \right]$$

$$= \frac{1}{40} \left[ 38726.26 - \frac{1560216.2}{41} \right]$$

$$= \frac{1}{40} (38726.26 - 38054.053)$$

$$s_{xy} = \frac{672.21}{40} = 16.805$$

$$b = \frac{s_{xy}}{s_1^2} = \frac{16.8}{1.37} = 12.26$$

$$(y - 140.05) = 16.8 (x - 6.627)$$

$$y - 140.0 = 16.8x - 111.3$$

$$y = 16.8x + 28.7$$

slope = 30.6 °C / km

# HEASLER GRADIENTS

WELLS

228 & 173

	228	173
FM	228	173
TSLP	13.8 ± 2.83	4.6
MDSN	16.0 ± .71	—
EMBR	3.0	31.3
CLVL	33.6 ± 2.4	25.9
AMSD	26.5 ± 1.83	—
DNDY	—	—
FRNR	28.4 ± .73	24.0

FM	∇	WT	
TSLP	13.8	14	193.2
MDSN	16.0	3	48.0
EMBR	—	—	—
CLVL	33.6	1	33.6
AMSD	26.5	1	26.5
DNDY	—	—	—
FRNR	28.4	1	28.4
		20	329.7

16.48

Calculated 18.1 °C  
 per

SILVER TIP & SILVER TIP SOUTH  
BHT'S AT MIDPOINT DST INTERVAL

SILVER TIP SOUTH

API NO	X <sub>j</sub> DEPTH	y <sub>j</sub> BHT	x <sub>j</sub>	x <sub>j</sub> y <sub>j</sub>
20667	6396	134	40.9	857.1
20402	6622	138	43.8	913.8
	7826	148	61.2	1158.2
	9270	176	85.9	1631.5
20530	6553	137	42.9	891.8
	6692	151	44.8	1010.5
	6836	141	46.7	963.9
	7892	145	62.3	1144.3
20581	6424	139	41.3	892.9
	6578	144	43.3	947.2
20572	7368	153	54.3	1127.3
	8286	170	68.6	1408.6
	8598	174	73.9	1496.0
20578	6981	146	48.7	1019.2

n = 19

n = 19

$\bar{x} = 7.454$   
 $\bar{y} = 148.7$

$\sum (x_j)^2 = 20058.2$

SILVER TIP

20205	<del>2158</del>	<del>110</del>		
	<del>3786</del>	<del>130</del>		
	6032	128	36.4	772.1
	8628	160	74.4	1380.5
	9058	160	82.0	1449.3
	9312	158	86.7	1471.3
20403	<del>3106</del>	<del>90</del>		
	6275	124	39.4	778.1

$\sum x_j = 141.627$   $\sum y_j = 2826$   $\sum x_j^2 = 10775$   $\sum x_j y_j = 21313.6$

$$s_1^2 = \frac{1}{n-1} \left[ \sum x_j^2 - \frac{1}{n} (\sum x_j)^2 \right]$$

$$s_1^2 = \frac{1}{18} \left[ 1077.5 - \frac{1}{19} 20058.2 \right]$$

$$s_1^2 = \frac{1077.5 - 1055.7}{18} = 1.21$$

$$s_{xy} = \frac{1}{n-1} \left[ \sum x_j y_j - \frac{1}{n} (\sum x_j)(\sum y_j) \right]$$

$$s_{xy} = \frac{1}{18} \left[ 21313.6 - \frac{1}{19} (141.627 \times 2826) \right]$$

$$s_{xy} = \frac{21313.6 - 21065.2}{18} = \frac{248.4}{18} = 13.8$$

$$b = \frac{s_{xy}}{s_1^2} = \frac{13.8}{1.21} = 11.4$$

$$y - 148.7 = 11.4 (x - 7.454)$$

$$y - 148.7 = 11.4x - 85.0$$

$$y = 11.4x + 63.7$$

SILVER TIP

⇒ to Ross a hippo  
from aubright

American Quasar #1 Fed - got this from

Nugget top 5708 Fresh water <sup>EG&G in</sup> Idaho Falls  
Phosphoria Water w 28,000 ppm Cl

> 300°F @ 9700' on Elk Mtn. wells  
(verbal communication)

9700' - 231° for <sup>anomalous</sup> gradient

1960 Wyo Geol Assoc Guidebook

p. 273

hot sulphur water tested from Aug.

@ 1806' on Bradco / Gilcrease

SENE NW sec 25 - T39N - R16W

hole "junked + abandoned"

Drinite Hot Spgs - Astoria Hot Spgs - Sulphur Spg (cold)

1977 WGA GB

p. 707-710

Auburn Hot Spgs 90-150°C

NWSE 23-33-119 Vents up to 62°C

Dinwoody or Phosphoria

lots of chemical data

p. 711

Idaho - Blackfoot Res 48°C @ surface

p. 777

Trps to Amer Quasar #1 Black Mtn

Nug 5708 - Woodside 18959 -  
wells 14240

Ryckman  
Pineview


150°F @ 7500'

195°F @ 8000'

205°F @ 9300'

} all less than 35°C/km

# ELK BASIN





06/08/78

111

PETROLEUM INFORMATION CORP  
**SUBLETTE CO**

SUB FILE GEOTHERMAL LISTING

PAGE 1178

95 have assigned number  
**94 WELLS**

06/08/78

49 N 27 W 103 34 10002 0422754510909373 0422759410909333  
 10010 035 20271285 66600 7081410 911604RKSP 13500378  
 10021 TWP N 27 RGE W 103 SEC 34 066TH PRINCIPAL  
 101 WYO SUBLETTE A 660 FNL 1980 FNL ME NW 1/4 NO  
 102 RAINBOW RESOURCES 1 PACIFIC CREEK 11 UNIT  
 103 7127 KB 7112 GR PACIFIC CREEK  
 104 API 49 035 20271 00  
 105 SPUD 12/31/1973 COMP 11/12/1976 ROTARY D&A-06  
 107 DTD 13500 FM/TO 604RKSP  
 40101 DST 01 7380- 7438 651FRUN S002  
 40131 FINAL OP 1H30M IFF 80 FFP 246 BHT 145F  
 40201 DST 02 8000- 8045 651FRUN 003  
 40231 FINAL OP 0H30M IFF 307 FFP 371 BHT 155F  
 40301 DST 03 STRD 8370- 8385 651FRUN MISRUN 004  
 40401 DST 04 8971- 9000 651FRUN S005  
 40431 FINAL OP 1H IFF 82 FFP 82 BHT 160F  
 40501 DST 05 9201- 9226 651FRUN S006  
 40510 GAS TS IN 15M AT 34 MCFD  
 40531 FINAL OP 0H12M IFF 0 FFP 74 BHT 162F  
 40601 DST 06 9342- 9360 651FRUN S007  
 40610 GAS TS IN 12M AT 62 MCFD /61.9/  
 40611 GAS TS IN 15M AT 66 MCFD /66.2/  
 40612 GAS TS IN 15M AT 62 MCFD /61.9/  
 40613 GAS TS IN 15M AT 60 MCFD /60.4/  
 40614 GAS TS IN 15M AT 55 MCFD /54.7/  
 40631 FINAL OP 1H30M IFF 102 FFP 51 BHT 216F  
 40701 DST 07 10567-10622 604LNCE CUSH 600 WTR S008  
 40731 FINAL OP 1H IFF 767 FFP 792 BHT 226F  
 40801 DST 08 11266-11476 604LNCE CUSH 2155 WTR S009  
 40810 GAS TS IN 05M AT 16 MCFD /15.7/  
 40811 GAS TS IN 05M AT 21 MCFD /20.7/  
 40812 GAS TS IN 05M AT 23 MCFD /22.9/  
 40813 GAS TS IN 05M AT 25 MCFD  
 40814 GAS TS IN 15M AT 25 MCFD  
 40831 FINAL OP 1H20M IFF 1103 FFP 1068  
 40901 DST 09 11571-11607 604LNCE CUSH 4230 MISRUNS010  
 40910 GAS TS IN /NO GAUGE/  
 40931 FINAL OP 0H15M IFF 1832 FFP 1864 BHT 250F  
 41001 DST 10 12693-12761 604ERCS S011  
 41031 FINAL OP 0H08M IFF 6138 FFP 8445  
 41101 DST 11 12802-12880 604ERCS CUSH 12772 WTR S012  
 41131 FINAL OP 6H BHT 250F  
 41201 DST 12 13045-13076 604RKSP CUSH 12978 WTR S013  
 41231 FINAL OP 3H05M IFF 5727 FFP 9844 BHT 230F  
 50102 604ERCS PERF 1250- 1250 015

①

1000  
1001  
1002  
1003

④

①

1004  
1005

WYO. SUBLETTE CO.

49 N 27 W 111 27 10002 0422961311003120 0422964411003142  
 10010 035 20346140 9026050 901602BRRV 10609175  
 10021 TWP N 27 RGE W 111 SEC 27 066TH PRINCIPAL  
 101 WYO SUBLETTE A 660 FNL 660 FNL NW 1/4 WF  
 102 TRUE OIL 11-27 CRAIG-FEDERAL

②

06/08/78

111

PETROLEUM INFORMATION CORP

SUB FILE GEOTHERMAL LISTING

PAGE 1179

06/08/78

49 N 27 W 111 27 103 7266 KB 7252 GR WILLOCAT  
 104 7262 DF 7253 GR P LSE NO API 49-035- 20346-00  
 105 SPUD 08/31/1975 COMP 10/14/1975 ROTARY D&A-G  
 107 DTD 10600 LTD 10609 FM/TO 602BRRV  
 40101 DST 01 8310- 8371 603HLRD S002  
 40131 FINAL OP 1H IFF 41 FFP 62 BHT 170F  
 40201 DST 02 8825- 8869 603HLRD 003  
 40231 FINAL OP 2H IFF 46 FFP 38 BHT 183F  
 40301 DST 03 9856- 9981 603FRNR2 S004  
 40310 GAS TS IN 20M AT 78 MCFD  
 40311 GAS TS IN 1H AT 14 MCFD  
 40312 GAS TS IN 05M AT 28 MCFD 2ND OP  
 40313 GAS TS IN 1H35M AT 13 MCFD  
 40331 FINAL OP 2H IFF 79 FFP 118 BHT 183F  
 40401 DST 04 10010-10125 603FRNR2 S005  
 40431 FINAL OP 1H30M IFF 123 FFP 62 BHT 183F  
 40501 DST 05 10477-10525 602ASPN CUSH 1000 WTR S006

49 N 26 W 112

49 N 26 W 112

49 N 27 W 111 27 103 7266 KB 7252 GR WILDCAT  
 104 7262 DF 7253 GR P LSE NO API 49-035- 20346-00  
 105 SPUD 08/31/1975 COMP 10/14/1975 ROTARY D&A-G  
 107 DTD 10600 LTD 10609 FM/TO 602BRRV  
 40101 DST 01 8310- 8371 603HLRD S002  
 40131 FINAL OP 1H IFF 41 FFP 62 BHT 170F ✓  
 40201 DST 02 8825- 8869 603HLRD 003 ✓  
 40231 FINAL OP 2H IFF 46 FFP 38 BHT 183F ✓  
 40301 DST 03 9856- 9981 603FRNR2 S004  
 40310 GAS TS IN 20M AT 78 MCFD  
 40311 GAS TS IN 1H AT 14 MCFD  
 40312 GAS TS IN 05M AT 28 MCFD 2ND OP  
 40313 GAS TS IN 1H35M AT 13 MCFD ✓  
 40331 FINAL OP 2H IFF 79 FFP 118 BHT 183F ✓  
 40401 DST 04 10010-10125 603FRNR2 S005 ✓  
 40431 FINAL OP 1H30M IFF 123 FFP 62 BHT 183F ✓  
 40501 DST 05 10477-10525 602ASPN CUSH 1000 WTR S006  
 40510 GAS TS IN 28M  
 40511 GAS TS IN 40M AT 5 MCFD /5.3/  
 40512 GAS TS IN 1H30M AT 6 MCFD ✓  
 40531 FINAL OP 1H30M IFF 374 FFP 413 BHT 206F ✓

49 N 27 W 111 30 10002 0422897311008424 0422889211008546  
 10010 035 20244140 7625 9999960 901602BRRV 9500872  
 10021 TWP N 27 RGE W 111 SEC 30 066TH PRINCIPAL  
 101 WYO SUBLETTE A 1980 FSL 3100 FEL NE SW D (3)  
 102 MOUNTAIN MINERALS 23-30 FEDERAL  
 103 7268 KB 7253 GR BIRD CANYON  
 104 7259 DF 7250 GR P LSE NO API 49-035- 20244-00  
 105 SPUD 06/17/1972 COMP 07/05/1972 ROTARY D&A-G  
 107 DTD 9500 LTD 9499 FM/TO 602BRRV  
 40101 DST 01 8996- 9117 603FRNR S002  
 40110 GAS TS IN 07M AT 4 MCFD /3.92/  
 40111 GAS TS IN AT 6 MCFD /5.64/  
 40131 FINAL OP 1H IFF 210 FFP 315 BHT 168F ✓  
 40201 DST 02 9418- 9500 602BRRV S003 ✓  
 40210 GAS TS IN 05M AT 90 MCFD /MAX RATE/  
 40211 GAS TS IN AT 116 MCFD 2ND OPEN ✓  
 40212 GAS TS IN 1H30M AT 73 MCFD /72.6/  
 40231 FINAL OP 1H30M IFF 96 FFP 234 BHT 178F ✓

49 N 27 W 111 31 10002 0422789111008459 0422779811008404  
 10010 035 20264140 99999 9999952 101602BRRV 603FRNR 9550973  
 10021 TWP N 27 RGE W 111 SEC 31 066TH PRINCIPAL  
 101 WYO SUBLETTE A 1980 FSL 1980 FSL C SE NE SW WFD (4)  
 102 MOUNTAIN MINERALS ETAL 22-31 FEDERAL  
 103 7315 KB 7304 GR UNNAMED  
 104 7310 DF 7301 GR P LSE NO API 49-035- 20264-00  
 105 SPUD 02/16/1973 COMP 07/20/1973 ROTARY GAS  
 107 DTD 9550 FM/TO 602BRRV  
 20102 603FRNR PERF 8851- 9016 GROSS 008

49 N 27 W 111 31 20202 602BRRV PERF 9328- 9370 GROSS 009  
 40101 DST 01 8765- 8338 603FRNR2 S002  
 40110 GAS TS IN 07M AT 15 MCFD 15.7  
 40111 GAS TS IN AT 5 MCFD 5.6 STABILIZED  
 40131 FINAL OP 1H IFF 71 FFP 88 BHT 180F ✓  
 40201 DST 02 8958- 9032 603FRNR2 S003 ✓  
 40210 GAS TS IN 04M AT 235 MCFD  
 40211 GAS TS IN AT 188 MCFD STABILIZED  
 40231 FINAL OP 1H IFF 159 FFP 106  
 40301 DST 03 9323- 9400 602BRRV S004  
 40310 GAS TS IN 05M AT 411 MCFD  
 40311 GAS TS IN AT 156 MCFD STABILIZED  
 40331 FINAL OP 1H IFF 118 FFP 78  
 50102 602BRRV PERF 9328- 9370 GROSS 006  
 50202 603FRNR2 PERF W/ 1/FT 8851- 9016 GROSS  
 50203 603FRNR2 PERF W/ 2/FT 8986- 8993 007



06/08/78

PETROLEUM INFORMATION, CORP

PAGE 1181

E GEOTHERMAL LISTING

SUB FILE GEOTHERMAL LISTING

06/08/78

49 N 27 W 112 25 104 API 49-035- 20231 00  
 105 SPUD 10/14/1971 COMP 03/05/1972 ROTARY 2 GAS  
 107 DTD 9486 LTD 9477 FM/TO 602BRRV  
 20102 602BRRV PERF W/ 2/FT 8822- 8864 GROSS 009  
 20202 603FRNR PERF W/ 2/FT 8142- 8492 GROSS 010  
 40101 DST 01 8236- 8283 603FRNR S002  
 40110 GAS TS IN 4M AT 20 MCFD  
 40131 FINAL OP 1H IFP 84 FFP 168 BHT 178F  
 40201 DST 02 8317- 8470 603FRNR2 S003  
 40210 GAS TS IN 5M AT 10800 MCFD  
 40211 GAS TS IN AT 4946 MCFD  
 40231 FINAL OP 1H15M IFP 1550 FFP 1550  
 40301 DST 03 8832- 8895 602BRRV S004  
 40310 GAS TS IN 7M AT 86 MCFD MAX  
 40331 FINAL OP 1H IFP 85 FFP 84 BHT 185F  
 50102 602BRRV PERF W/ 2/FT 8822- 8864 GROSS 006  
 50202 603FRNR4 PERF W/ 2/FT 8316- 8492 GROSS 007  
 50203 603FRNR2 PERF W/ 2/FT 8142- 8266 GROSS 008

✓ 0

✓ 0

49 N 27 W 112 36 10002 0422835511009483 0422831711009434  
 10010 035 20243140 7625 9504011 1106020KOT 603FRNR 9663872  
 10021 TWP N 27 RGE W 112 SEC 36 066TH PRINCIPAL  
 101 WYO SUBLETTE A 660 FNL 726 FEL NE NE 40 MOE 8  
 102 CHEVRON OIL 96 UNIT  
 103 7097 KB 7082 GR BIRD CANYON  
 104 7083 OF 7074 GR P LSE NO API 49-035- 20243-00  
 105 SPUD 05/16/1972 COMP 08/09/1972 ROTARY OIL  
 107 DTD 9663 LTD 9659 PB 9165 FM/TO 6020KOT  
 20102 603FRNR PERF W/ 1/FT 8534- 8541 004  
 40101 DST 01 8527- 8557 603FRNR2 S002  
 40110 GAS TS IN 5M AT 4707 MCFD  
 40111 GAS TS IN 20M AT 8000 MCFD  
 40131 FINAL OP 1H31M IFP 669 FFP 627 BHT 175F

✓ 0

49 N 27 W 113 2 10002 0423565811024246 0423560811024045  
 10010 035 20370140 7160 1270562 101602BRRV 603FRNR2 7935076  
 10021 TWP N 27 RGE W 113 SEC 2 066TH PRINCIPAL  
 101 WYO SUBLETTE A 2270 FNL 1630 FEL SW SE NW 04 DG 9  
 102 CHEVRON OIL 96 UNIT  
 103 7169 KB 7154 GR BIRCH CREEK UNIT  
 104 7169 OF 7160 GR P LSE NO API 49-035- 20370-00  
 105 SPUD 05/05/1976 COMP 10/02/1976 ROTARY GAS  
 107 DTD 7935 PB 7846 FM/TO 602BRRV  
 20102 603FRNR2 PERF W/ 2/FT 6965- 7089 GROSS  
 20103 602BRRV PERF W/ 2/FT 7774- 7786 005  
 20141 7935FT BHT 152F  
 50102 602BRRV PERF W/ 2/FT 7774- 7786 003  
 50202 603FRNR2 PERF W/ 2/FT 6965- 7089 GROSS 004

✓ 0

49 N 27 W 113 3 10002 0423526111025318 0423526311025215  
 10010 035 20369140 7160 1270562 101602BRRV 603FRNR 7975177

06/08/78

PETROLEUM INFORMATION, CORP

PAGE 1182

GEOTHERMAL LISTING

SUB FILE GEOTHERMAL LISTING

06/08/78

49 N 27 W 113 3 10021 TWP N 27 RGE W 113 SEC 3 066TH PRINCIPAL  
 101 WYO SUBLETTE A 1560 FSL 1430 FEL SE NW SE D DG  
 102 CHEVRON OIL 97 UNIT  
 103 7348 KB 7334 GR BIRCH CREEK UNIT  
 104 7345 OF 7336 GR P LSE NO API 49-035- 20369-00  
 105 SPUD 07/15/1976 COMP 10/11/1976 ROTARY GAS  
 107 DTD 7975 PB 7934 FM/TO 602BRRV  
 20102 603FRNR PERF W/ 2/FT 6934- 7112 GROSS  
 20103 602BRRV PERF W/ 2/FT 7804- 7828 GROSS 008  
 50102 603FRNR PERF W/ 2/FT 6934- 7112 GROSS  
 50103 602BRRV PERF W/ 2/FT 7804- 7828 GROSS 005  
 50202 603FRNR PERF W/ 2/FT 6934- 7112 GROSS  
 50203 602BRRV PERF W/ 2/FT 7804- 7828 GROSS 004  
 50250 WTR  
 50302 603FRNR PERF W/ 2/FT 6934- 7112 GROSS  
 50303 602BRRV PERF W/ 2/FT 7804- 7828 GROSS 005  
 50350 WTR  
 50402 603FRNR PERF W/ 2/FT 6934- 7112 GROSS  
 50403 602BRRV PERF W/ 2/FT 7804- 7828 GROSS 006

49 N 26 W 112

49 N 26 W 113

49 N 26 W 113

49 N 27 W 113 3 10021 TWP N 27 RGE W 113 SEC 3 066TH-PRINCIPAL  
 101 WYO SUBLETTE A 1560 FSL 1430 FSL SE NW SE D DG (10)  
 102 CHEVRON OIL 97 UNIT  
 103 7348 KB 7334 GR BIRCH CREEK UNIT  
 104 7345 DF 7336 GR P LSE NO API 49-035-20369-00  
 105 SPUD 07/15/1976 COMP 10/11/1976 ROTARY GAS  
 107 DTD 7975 PB 7934 FM/TD 6028RRV  
 20102 603FRNR PERF W/ 2/FT 6934-7112 GROSS  
 20103 6028RRV PERF W/ 2/FT 7804-7828 GROSS 008  
 50102 603FRNR PERF W/ 2/FT 6934-7112 GROSS  
 50103 6028RRV PERF W/ 2/FT 7804-7828 GROSS 003  
 50202 603FRNR PERF W/ 2/FT 6934-7112 GROSS  
 50203 6028RRV PERF W/ 2/FT 7804-7828 GROSS 004  
 50250 WTR  
 50302 603FRNR PERF W/ 2/FT 6934-7112 GROSS  
 50303 6028RRV PERF W/ 2/FT 7804-7828 GROSS 005  
 50350 WTR  
 50402 603FRNR PERF W/ 2/FT 6934-7112 GROSS  
 50403 6028RRV PERF W/ 2/FT 7804-7828 GROSS 006  
 50450 WTR  
 50502 603FRNR PERF W/ 2/FT 6934-7112 GROSS  
 50503 6028RRV PERF W/ 2/FT 7804-7828 GROSS 007  
 50541 7975FT BHT 154F  
 50550 WTR

49 N 26 W 112

49 N 26 W 113

49 N 26 W 113

49 N 27 W 113 4 10002 0423516611027753 0423501211027609  
 10010 035005536140 7235 698360 911604MVRD 3080J65  
 10021 TWP N 27 RGE W 113 SEC 4 066TH-PRINCIPAL  
 101 WYO SUBLETTE A 750 FSL 2740 FSL SW SE D (11)  
 102 BELCO PETROLEUM 31-4 BNG  
 103 8043 KB 8032 GR SADDLE RIDGE UNIT  
 104 8034 GR P LSE NO 8144 API 49-035-05536 00  
 105 SPUD 09/25/1965 COMP 10/02/1965 ROTARY D&A-0G  
 107 DTD 3080 FM/TD 604MVRD  
 40101 DST 01 2295-2321 652MSTC S002  
 40131 FINAL OP 1H IFF 63 FFP 121 BHT 77F  
 40201 DST 02 2458-2500 604MVRD S003  
 40210 GAS TS IN 28M 1 FT FLARE  
 40231 FINAL OP 1H30M IFF 79 FFP 169  
 40301 DST 03 2648-2688 604MVRD S004  
 40310 GAS TS IN 02M AT 1140 MCFD  
 40311 GAS TS IN AT 1860 MCFD MAX VOLUME  
 40312 GAS TS IN AT 1710 MCFD AT END OF TEST  
 40331 FINAL OP 2H IFF 212 FFP 358  
 40401 DST 04 STRD 1574-1610 652MSTC 004  
 40431 FINAL OP 1H30M IFF 72 FFP 288

49 N 26 W 113

49 N 26 W 113

49 N 27 W 113 4 10002 0423617111028603 0423619911028552  
 10010 035 20426140 47995 698361 110604MVRD 604MVRD 2035977  
 10021 TWP N 27 RGE W 113 SEC 4 066TH-PRINCIPAL  
 101 WYO SUBLETTE A 100 FSL 300 FSL NW NW NW D (12)

49 N 27 W 113 4 102 BELCO PET 98-4 SADDLE RIDGE UNIT  
 103 7477 KB 7469 GR LA BARGE NO  
 104 API 49 035 20426 00  
 105 SPUD 07/19/1977 COMP 08/28/1977 ROTARY OIL  
 107 DTD 2035 PB 2014 FM/TD 604MVRD  
 20102 604MVRD PERF 1932-1950 GROSS 004  
 40101 DST 01 1900-1910 604MVRD G02  
 40131 FINAL OP 1H 6M IFF 86 FFP 99 BHT 86F

49 N 26 W 113

49 N 26 W 113

49 N 27 W 113 9 10002 0423433611027540 0423423311027384  
 10010 035 06293140 7210 9999961 110604MVRD 604MVRD 2775266  
 10021 TWP N 27 RGE W 113 SEC 9 066TH-PRINCIPAL  
 101 WYO SUBLETTE A 2132 FSL 668 FSL SW NE D DO  
 102 WESTERN OIL REFINING 12 GOVT-A  
 103 8004 KB 7993 GR LA BARGE N  
 104 7993 GR P LSE NO 8231 API 49-035-06293 00  
 105 SPUD 07/26/1965 COMP 08/07/1965 ROTARY OIL  
 107 DTD 2775 FM/TD 604MVRD

49 N 26 W 113

OTHER LISTING

SUB FILE GEOTHERMAL LISTING

06/08/78

49 N 27 W 113	4	102 BELCO PET	98-4 SADDLE RIDGE UNIT
		103 7477 KB 7469 GR	LA BARGE NO
		104	API 49 035 20426 00
		105 SPLD 07/19/1977 COMP 08/28/1977 ROTARY	OIL
		107 DTD 2035	PB 2014 FM/TO 604WARD
		20102 604WARD PERF	1932-1958 GROSS 004
		40101 DST 01	1900-1910 604WARD 105 602
		40131 FINAL OP 1H 6M IFP	86 FFP 99 BHT 86F
49 N 27 W 113	9	10002	0423433611027540 0423423311027384
		10010 035 06293140	7210 9999961 110604WARD 604WARD- 2775266
		10021 TWP N 27	RGE W 113 SEC 9 066TH PRINCIPAL
		101 WYO SUBLETTE A	2132 FNL 668 FAL (13) SW 1/4 D 00
		102 WESTERN OIL REFINING	12 GOVT-A
		103 8004 KB 7593 GR	LA BARGE A
		104 7593 GR	P LSE NO 8231 API 49-035- 06293 00
		105 SPLD 07/26/1965 COMP 08/07/1965 ROTARY	OIL
		107 DTD 2775	FM/TO 604WARD
		20102 604WARD PERF	BULLT 2620- 2638 007
		40101 DST 01	2615- 2641 604WARD S002
		40131	IFP 34 FFP 75 BHT 81F
		40201 DST 02	2672- 2704 604WARD S003
		40210 GAS TS IN	AT 770 MCFD
		40231 FINAL OP 1H15M IFP	63 FFP 133 BHT 82F
		50102 604WARD PERF	BULLT 2722- 2740 005
		50202 604WARD PERF	BULLT 2620- 2638 006
49 N 27 W 113	9	10002	0423401011027530 0423385411027308
		10010 035 06294140	7210 9999961 110604WARD 604WARD 2249266
		10021 TWP N 27	RGE W 113 SEC 9 066TH PRINCIPAL
		101 WYO SUBLETTE A	2011 M/S 748 E-C LINE (14) NW SE D 00
		102 WESTERN OIL REFINING	11 GOVT
		103 7489 KB 7478 GR	LA BARGE A
		104 7483 GR	P LSE NO 5856 API 49-035- 06294 00
		105 SPLD 08/22/1965 COMP 09/06/1965 ROTARY	OIL
		107 DTD 2243 LTD	2249 FM/TO 604WARD
		20102 604WARD PERF	JET W 3/FT 2126- 2144 005
		40101 DST 01	2172- 2188 604WARD 002
		40110 GAS TS IN	25M TSTM 2180
		40131	IFP 33 FFP 33 BHT 87F
		50102 604WARD PERF	JET W 3/FT 2222- 2242 004
49 N 27 W 113	19	10002	0423071311031780 0423057311031730
		10010 035 06326140	7195 5630565 102643FRNG2603FRNR1 8060J66
		10021 TWP N 27	RGE W 113 SEC 19 066TH PRINCIPAL
		101 WYO SUBLETTE A	700 FSL 2400 FAL (15) SE SW 1/4 D 00
		102 HOGSBACK	97-196 HOGSBACK
		103 8426 KB 8415 GR	HOGSBACK
		104 8431 ES 8419 GR	P LSE NO 7925 API 49-035- 06326 00
		105 SPLD 08/31/1966 COMP 10/25/1966 ROT-RY	DUGAS
		107 DTD 8060	PB 8013 FM/TO 603FRNR2

39.2° C/ft

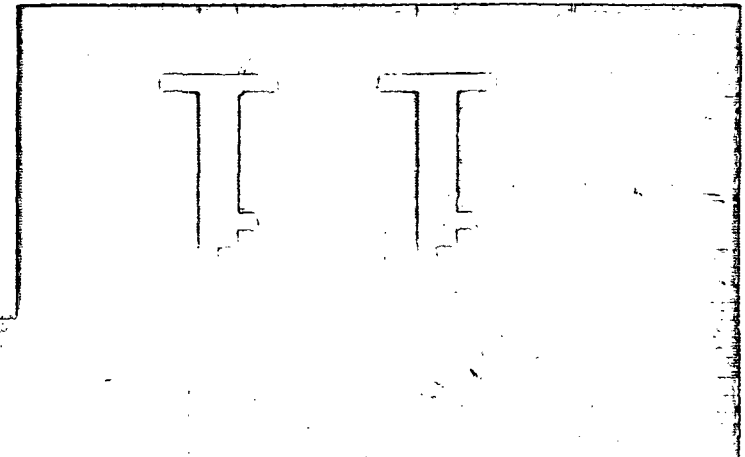
(13)

(14)

135.0° C/ft

(15)

RW	INDEX
A	49 N 26 W 113 5
B	49 N 26 W 113 9
C	49 N 26 W 113 21
D	49 N 27 W 63 34
E	49 N 27 W 91 33
F	49 N 27 W 93 34
G	49 N 27 W 95 8
H	49 N 27 W 103 34
I	49 N 27 W 111 27
J	49 N 27 W 111 31
K	49 N 27 W 112 25
L	49 N 27 W 113 3
M	49 N 27 W 113 4



RW	INDEX
A	49 N 26 W 113 5
B	49 N 26 W 113 9
C	49 N 26 W 113 21
D	49 N 27 W 63 34
E	49 N 27 W 91 33
F	49 N 27 W 93 34
G	49 N 27 W 95 8
H	49 N 27 W 103 34
I	49 N 27 W 111 27
J	49 N 27 W 111 31
K	49 N 27 W 112 25
L	49 N 27 W 113 3
M	49 N 27 W 113 4

49 N 27 W 113 19 20102 603FRNR1 PERF 7111- 7178 GROSS  
 20103 603FRNR1 PERF 7355- 7436 GROSS  
 20104 603FRNR2 PERF 7820- 7952 009  
 40101 DST 01 5498- 5715 603FRNR2 S002  
 40110 GAS TS IN 01M AT 156 MCFD  
 40111 GAS TS IN 13M AT 44.2 MCFD  
 40131 FINAL OP QH30M IFF 88 FFP 119 BMT 114F  
 40201 DST 02 7102- 7329 603FRNR1 S003  
 40210 GAS TS IN 04M AT 673 MCFD  
 40231 FINAL OP QH30M IFF 271 FFP 271 BMT 139F  
 40301 DST 03 7807- 7994 603FRNR2 S004  
 40310 GAS TS IN 04M AT 1374 MCFD  
 40331 FINAL OP QH30M IFF 559 FFP 541 BMT 140F  
 50102 603FRNR2 PERF 7820- 7952 GROSS  
 50103 603FRNR1 PERF 7355- 7436 GROSS  
 50104 603FRNR2 PERF 7111- 7178 GROSS 006  
 50602 603FRNR PERF 7111- 7952 GROSS 007  
 50702 603FRNR PERF 7111- 7952 GROSS 008

0  
0  
0

49 N 27 W 113 27 10002 0423000411025396 0422989211025172  
 10010 035005295140 7190 698361 110604MVRD 604MVRD 2303365  
 10021 TWP N 27 RGE W 113 SEC 27 066TH PRINCIPAL  
 101 WYO SUBLETTE A 1820 FNL 1550 FEL SW NE 1/4 DO (16)  
 102 BELCO PETROLEUM T-16A-27 GRBU  
 103 6974 KB 6965 GR GREEN RIVER BEND  
 104 6974 OF 6964 GR P LSE NO 7512 API 49-035-005295 00  
 105 SPUD 01/02/1965 COMP 01/18/1965 ROTARY OIL  
 107 DTD 2303 PB 2269 FM/TO 604MVRD  
 20102 604MVRD PERF 2023- 2219 GROSS 007  
 40101 DST 01 1957- 1989 000TR52 S003  
 40110 GAS TS IN 49M BURNED W/2 FT FLARE  
 40131 FINAL OP 1M30M IFF 52 FFP 75 BMT 78F  
 50102 604MVRD PERF W/ 4/FT 2126- 2219 GROSS 005  
 50202 604MVRD PERF W/ 2/FT 2023- 2085 GROSS 006

17

49 N 27 W 113 31 10002 0422883811032042 0422874111031922  
 10010 035 06320140 7195 5630561 110503NGGT 503NGGT 10980J66  
 10021 TWP N 27 RGE W 113 SEC 31 066TH PRINCIPAL  
 101 WYO SUBLETTE A 930 FNL 1538 FNL NE NW 1/4 DO (17)  
 102 MOBIL OIL 32-31G MOGSBACK  
 103 8266 KB 8252 GR MOGSBACK  
 104 8275 OF 8263 GR P LSE NO 7925 API 49-035- 06320 00  
 105 SPUD 06/08/1966 COMP 08/12/1966 ROTARY OIL  
 107 DTD 10930 PB 10952 FM/TO 503NGGT  
 20102 503NGGT PERF JET W/ 4/FT 10817-10840 007  
 40101 DST 01 8716- 8791 602DKOT CUSH 1000 WTR S002  
 40131 FINAL OP 1M 5M IFF 468 FFP 468 BMT 154F  
 40201 DST 01 10807-10883 503NGGT CUSH 3000 WTR S004  
 40231 FINAL OP 1M IFF 3419 FFP 3809 BMT 207F

0  
0

49 N 27 W 113 31 10002 0422845811031639 0422834111031555

49 N 27 W 113 31 10010 035 20035140 7195 5630564 120503NGGT 602DKOT 10675765  
 10021 TWP N 27 RGE W 113 SEC 31 066TH PRINCIPAL  
 101 WYO SUBLETTE A 2320 FNL 2354 FNL SE SE NW 1/4 DO  
 102 MOBIL OIL 44-31-G MOGSBACK  
 103 7915 KB 7906 GR MOGSBACK  
 104 7922 OF 7914 GR P API 49-035- 20035 00  
 105 SPUD 01/28/1968 COMP 04/22/1968 ROTARY OIL  
 107 DTD 10675 PB 10577 FM/TO 503NGGT  
 20102 602DKOT PERF 8405- 8462 GROSS 014  
 20202 503NGGT PERF 10470-10496 015  
 40101 DST 01 7016- 7110 603FRNR2 S002  
 40110 GAS TS IN 17M AT 2148 MCFD MAX WEIGHT AND BLOC  
 40131 FINAL OP QH30M IFF 437 FFP 643 BMT 133F  
 40201 DST 02 7300- 7930 602MDDY S003  
 40210 GAS TS IN 13M AT 76 MCFD  
 40231 FINAL OP QH45M IFF 161 FFP 237  
 40301 DST 02 3408- 3500 602DKOT S004  
 40310 GAS TS IN 46M AT 61 MCFD  
 40331 FINAL OP 1M IFF 237 FFP 502 BMT 1590F

06/08/78

PETROLEUM INFORMATION CORP

PAGE 1185

GEOTHERMAL LISTING

SUB FILE GEOTHERMAL LISTING

06/08/78

49 N 27 W 113 31 10010 035 20035140 7195 5630564 120503NGGT 602DKOT 10675768  
 10021 TWP N 27 RGE W 113 SEC 31 066TH PRINCIPAL  
 101 WYO SUBLETTE A 2320 FNL 2354 FNL SE SE SW D DO (18)  
 102 MOUNTAIN FUEL SUPPLY 44-31-G HOGSBACK  
 103 7918 KB 7906 GR HOGSBACK  
 104 7927 DF 7914 GR P API 49-035- 20035 00  
 105 SPUD 01/28/1968 COMP 04/22/1968 ROTARY 2 OIL  
 107 DTD 10675 PB 10577 FM/TO 503NGGT  
 20102 602DKOT PERF 8405- 8462 GROSS 014  
 20202 503NGGT PERF 10470-10496 015  
 40101 DST 01 7015- 7110 603FRMR2 S002  
 40110 GAS TS IN 17M AT 2148 MCFD MAX WEIGHT AND BLDG ✓  
 40131 FINAL OP 0431M IFF 437 FFP 643 BHT 133F 0  
 40201 DST 02 7800- 7930 602MDDY S003  
 40210 GAS TS IN 12M AT 76 MCFD  
 40231 FINAL OP 0445M IFF 161 FFP 237  
 40301 DST 03 8405- 8500 602DKOT S004  
 40310 GAS TS IN 46M AT 61 MCFD ✓  
 40331 FINAL OP 1H IFF 237 FFP 502 BHT 1590F  
 50102 503NGGT PERF 10470-10496 008  
 50202 602DKOT PERF 8405- 8462 GROSS 009  
 50302 503NGGT PERF 10470-10496 010  
 50402 602DKOT PERF 8405- 8462 GROSS 011  
 50502 503NGGT PERF 10470-10496 012  
 50602 602DKOT PERF 8405- 8462 GROSS 013

49 N 26 W 113

49 N 26 W 113

49 N 26 W 113

49 N 27 W 113 34 10002 0422763711025856 0422764511025601  
 10010 035 20389140 47800 8900561 110659TRTR 651ALMY 941977  
 10021 TWP N 27 RGE W 113 SEC 34 066TH PRINCIPAL  
 101 WYO SUBLETTE A 510 FSL 2500 FNL SE SE SW D DO (19)  
 102 TEXALO INC L634X UNIT  
 103 6784 KB 6776 GR LABARGE  
 104 API 49 035 20389 00  
 105 SPUD 08/03/1976 COMP 08/19/1976 ROTARY OIL  
 107 DTD 941 PB 904 FM/TO 659TRTR  
 20102 651ALMY PERF JET W/ 2/FT 808- 834 003  
 20141 @ 941FT BHT 72F ✓ Δ 52.2°C/ftm  
 49 N 27 W 113 34 10002 0422763011025840 0422765311025591  
 10010 035 20390140 47800 8900560 900659TRTR 938977  
 10021 TWP N 27 RGE W 113 SEC 34 066TH PRINCIPAL  
 101 WYO SUBLETTE A 60 FSL 2420 FNL SE SE SW D DO (20)  
 102 TEXALO INC M634W UNIT  
 103 6784 KB 6770 GR LABARGE  
 104 API 49 035 20390 00  
 105 SPUD 07/24/1976 COMP 08/18/1976 ROTARY O&A  
 107 DTD 938 FM/TO 659TRTR  
 50102 651ALMY PERF JET W/ 2/FT 745- 796 GROSS 003  
 50141 @ 938FT BHT 72F ✓ Δ 52.5°C/ftm

49 N 27 W 114 4 10002 0423556011039798 0423558311039865

06/08/78

PETROLEUM INFORMATION CORP

PAGE 1186

GEOTHERMAL LISTING

SUB FILE GEOTHERMAL LISTING

06/08/78

49 N 27 W 114 4 10010 035 20239140 7175 5766561 110503NGGT 503NGGT 11381K72  
 10021 TWP N 27 RGE W 114 SEC 4 066TH PRINCIPAL  
 101 WYO SUBLETTE A 2147 FNL 1500 FNL NW SE NW D DO  
 102 MOUNTAIN FUEL SUPPLY 21 UNIT  
 103 9010 KB 8992 GR DRY PINEY  
 104 9002 DF 8993 GR P LSE NO API 49-035- 20239-00  
 105 SPUD 05/25/1972 COMP 09/15/1972 ROTARY OIL  
 107 DTD 11380 LTD 11381 PB 11286 FM/TO 503NGGT  
 111 CSG 7 @11359 W/ 1275 14  
 20102 503NGGT PERF 11198-11228 015  
 40101 DST 01 6778- 6830 603FRMR S003  
 40110 GAS TS IN 05M AT 4588 MCFD  
 40131 FINAL OP 2H IFF 1236 FFP 2340 BHT 122F  
 40201 DST 02 7311- 7395 603FRMR S004  
 40210 GAS TS IN 07M AT 116 MCFD  
 40231 FINAL OP 2443M IFF 470 FFP 1205 BHT 140F  
 40301 DST 03 7456- 7496 603FRMR S005

49 N 26 W 113

49 N 26 W 113





06/08/78

PETROLEUM INFORMATION CORP

PAGE 1190

G 12

SUB FILE GEOTHERMAL LISTING

49 N 28 W 101 32 40813 GAS TS IN 0H30M AT 26 MCFD /25.8 MCFD/  
 40814 GAS TS IN 1H AT 29 MCFD /29.4 MCFD/  
 40815 GAS TS IN 1H AT 6 MCFD /STAB @ 6.27 MCFD/  
 40831 FINAL OP 4H IFF 1443 FFP 1237

49 N 28 W 111 7 10002 0424151111007538 0424154411007536  
 10010 035 20449140 1368050 900604MVRD 5267K77  
 10021 TWP N 28 RGE W 111 SEC 7 066TH PRINCIPAL  
 101 WYO SUBLETTE A 660 FSL 660 FEL C SE NE WF (23)  
 102 C & K PET 1 RESERVE STROCK  
 103 6731 KB 6717 GR WILDCAT  
 104 API 49 035 20449 00  
 105 SPUD 10/19/1977 COMP 11/05/1977 ROTARY D&A  
 107 DTD 5260 LTD 5267 FM/TD 604MVRD  
 40101 DST 01 4654- 4745 604LNCE 002  
 40102 OVERLAPS 604MVRD  
 40131 FINAL OP 1H IFF 75 FFP 122 BHT 112F  
 40201 DST 02 4747- 4790 604MVRD 003  
 40231 FINAL OP 2H15M IFF 108 FFP 129 BHT 110F  
 40301 DST 03 4848- 4916 604MVRD MISRUN 004  
 40331 FINAL OP 2H

49 N 28 W 111 31 10002 0423693111007569 0423694611007528  
 10010 035 20133140 9026050 911604MVRD 4905K69  
 10021 TWP N 28 RGE W 111 SEC 31 066TH PRINCIPAL  
 101 WYO SUBLETTE A 660 FSL 660 FEL C NE NE WF (24)  
 102 TRUE OIL 41-31 STAUFFER FEDERAL  
 103 7001 KB 6991 GR WILDCAT  
 104 7007 DF 6997 GR P LSE NO API 49-035- 20133-00  
 105 SPUD 11/11/1969 COMP 11/20/1969 ROTARY D&A-06  
 107 DTD 4900 LTD 4905 FM/TD 604MVRD  
 40101 DST 01 4589- 4623 651ALMY 5002  
 40131 FINAL OP 1H IFF 5 FFP 32 BHT 106F

49 N 28 W 112 1 10002 0424337911010772 0424339511010663  
 10010 035 20423140 698350 900604MVRD 4585J77  
 10021 TWP N 28 RGE W 112 SEC 1 066TH PRINCIPAL  
 101 WYO SUBLETTE A 1700 FSL 660 FEL NW SW WF (25)  
 102 BELCO PET 3-1S TARTERS ISLAND UNIT  
 103 6279 KB 6767 GR WILDCAT  
 104 API 49 035 20423 00  
 105 SPUD 10/30/1977 COMP 11/09/1977 ROTARY D&A  
 107 DTD 4585 FM/TD 604MVRD  
 40101 DST 01 4418- 4432 604MVRD 002  
 40131 FINAL OP 1H IFF 62 FFP 62 BHT 104F

49 N 28 W 112 3 10002 0424392311014157 0424387011014052  
 10010 035005857140 7220 698360 911604MVRD 4521365  
 10021 TWP N 28 RGE W 112 SEC 3 066TH PRINCIPAL  
 101 WYO SUBLETTE A 2800 FSL 1980 FSL NE SW D (26)  
 102 BELCO PETROLEUM 17-3 LIU

06/08/78

49 N 27 W 95

49 N 27 W 98

49 N 27 W 101

06/08/78

PETROLEUM INFORMATION CORP

PAGE 1191

H 12

SUB FILE GEOTHERMAL LISTING

49 N 28 W 112 3 103 6940 KB 6930 GR LONG ISLAND UNIT  
 104 6936 ES 6927 GR P LSE NO 152 API 49-035- 05857 00  
 105 SPUD 02/28/1965 COMP 03/08/1965 ROTARY D&A-0G  
 107 DTD 4521 FM/TD 604MVRD  
 40101 DST 01 3631- 3647 659TRTR 5002  
 40110 GAS TS IN 45M AT 3.15 MCFD  
 40111 GAS TS IN AT 4.52 MCFD AT END OF TEST  
 40131 FINAL OP 1H30M IFF 232 FFP 643 BHT 100F  
 40201 DST 02 4150- 4170 659TRTR 5003  
 40210 GAS TS IN 40M AT 1.90 MCFD  
 40211 GAS TS IN AT 4.12 MCFD AT END OF TEST  
 40231 FINAL OP 1H30M IFF 92 FFP 100 BHT 102F  
 40301 DST 03 4260- 4264 659TRTR 5004  
 40310 GAS TS IN 08M AT 57 MCFD  
 40311 GAS TS IN AT 71 MCFD AT END OF TEST  
 40331 FINAL OP 2H IFF 34 FFP 81 BHT 102F

06/08/78

49 N 27 W 103

06/08/78

PETROLEUM INFORMATION CORP

PAGE 1191

SUB FILE GEOTHERMAL LISTING

49 N 28 W 112 3 103 6940 KB 6930 GR LONG ISLAND UNIT  
 104 6936 ES 6927 GR P LSE NO 152 API 49-035- 05857 00  
 105 SPUD 02/28/1965 COMP 03/08/1965 ROTARY D&A-OG  
 107 DTD 4521 FM/TD 604HVPD  
 40101 DST 01 3631- 3647 659TRTR S002  
 40110 GAS TS IN 45M AT 3.15 MCFD  
 40111 GAS TS IN AT 4.52 MCFD AT END OF TEST  
 40131 FINAL OP 1H30M IFF 232 FFP 643 BHT 100F ✓ 0  
 40201 DST 02 4150- 4170 659TRTR S003  
 40210 GAS TS IN 40M AT 1.90 MCFD ✓ 0  
 40211 GAS TS IN AT 4.12 MCFD AT END OF TEST  
 40231 FINAL OP 1H30M IFF 92 FFP 100 BHT 102F ✓ 0  
 40301 DST 03 4260- 4264 659TRTR S004  
 40310 GAS TS IN 08M AT 57 MCFD ✓ 0  
 40311 GAS TS IN AT 71 MCFD AT END OF TEST  
 40331 FINAL OP 2H IFF 34 FFP 81 BHT 102F

49 N 28 W 112 3 10002 0424405511014638 0424399311014500  
 10010 035005863140 7220 698360 901659TRTR 3730865  
 10021 TWP N 28 RGE W 112 SEC 3 066TH PRINCIPAL  
 101 WYO SUBLETTE A D D  
 102 BELCO PETROLEUM 22-3 LIU (27)  
 103 6932 KB 6921 GR LONG ISLAND UNIT  
 104 6918 GR P LSE NO 152 API 49-035- 05863 00  
 105 SPUD 07/15/1965 COMP 07/20/1965 ROTARY D&A-G  
 107 DTD 3730 FM/TD 659TRTR  
 40101 DST 01 3557- 3568 651ALMY S002 ✓ 0  
 40131 FINAL OP 1H30M IFF 58 FFP 255 BHT 100F

49 N 28 W 112 4 10002 0424347111016706 0424341211016666  
 10010 035005838140 7230 698360 901652HSTC 3810465  
 10021 TWP N 28 RGE W 112 SEC 4 066TH PRINCIPAL  
 101 WYO SUBLETTE A 5000 FNL 100 FNL NW 3/4 D (28)  
 102 BELCO PETROLEUM 65-4 MDU  
 103 7195 KB 7185 GR MCDONALD DRAW  
 104 7189 DF 7180 GR P LSE NO 147 API 49-035-005838 00  
 105 SPUD 03/26/1965 COMP 04/02/1965 ROTARY D&A-G  
 107 DTD 3810 FM/TD 652HSTC  
 40101 DST 01 STRD 3600- 3616 652HSTC S002  
 40102 OVERLAPS 651ALMY  
 40110 GAS TS IN AT 618 MCFD INCR TO 2863 MCFD ✓ 0  
 40131 FINAL OP 1H IFF 562 FFP 800 BHT 90F  
 40201 DST 02 STRD 3598- 3614 652HSTC S003  
 40202 OVERLAPS 651ALMY  
 40210 GAS TS IN AT 2237 MCFD INCR TO 2774 MCFD  
 40231 FINAL OP 4H IFF 575

49 N 28 W 112 5 10002 0424388011017515 0424377911017336  
 10010 035005654140 7230 698361 110651ALMY 651ALMY 3630565  
 10021 TWP N 28 RGE W 112 SEC 5 066TH PRINCIPAL  
 101 WYO SUBLETTE A 3677 FNL 1570 FEL NW 3/4 D (29)

06/08/78

PETROLEUM INFORMATION CORP

PAGE 1192

SUB FILE GEOTHERMAL LISTING

49 N 28 W 112 5 102 BELCO PETROLEUM 64-5 MDU  
 103 7079 KB 7069 GR MCDONALD DRAW  
 104 7071 DF 7062 GR P LSE NO 147 API 49-035- 05854 00  
 105 SPUD 03/10/1965 COMP 03/22/1965 ROTARY OIL  
 107 DTD 3630 FM/TD 651ALMY  
 20102 651ALMY PERF BULLT W/ 4/FT 3405- 3407 004  
 40101 DST 01 3416- 3490 651ALMY S002  
 40131 FINAL OP 1H30M IFF 55 FFP 73 BHT 94F

49 N 28 W 112 5 10002 0424440911017543 0424434711017413  
 10010 035 06296140 7230 698361 110652HSTC 652HSTC 3550266  
 10021 TWP N 28 RGE W 112 SEC 5 066TH PRINCIPAL  
 101 WYO SUBLETTE A D 00  
 102 BELCO PETROLEUM 82-5 MDU  
 103 6949 KB 6938 GR MCDONALD DRAW  
 104 6935 GR P LSE NO 147 API 49-035- 06296 00  
 105 SPUD 09/17/1965 COMP 10/04/1965 ROTARY OIL  
 107 DTD 3660 FM/TD 652HSTC

06/08/78

49 N 27 W 103

49 N 27 W 111

06/08/78

49 N 27 W 111

06/08/78

PETROLEUM INFORMATION CORP

PAGE 1192

SUB FILE GEOTHERMAL LISTING

49 N 28 W 112 5 102 BELCO PETROLEUM 64-5 MDU  
 103 7079 KB 7069 GR MCDONALD DRAW  
 104 7071 DF 7062 GR P LSE NO 147 API 49-035- 05854 00  
 105 SPUD 03/10/1965 COMP 03/22/1965 ROTARY OIL  
 107 DTD 3630 FM/TO 651ALMY  
 20102 651ALMY PERF BULLT W/ 4/FT 3405- 3407 004  
 40101 DST 01 3416- 3490 651ALMY S002  
 40131 FINAL OP 1H30M IFF 55 FFP 73 BHT 94F

✓ 0

49 N 28 W 112 5 10002 0424440911017543 0424434711017413  
 10010 035 06296140 7230 698361 110652HSTC 652HSTC 3550266  
 10021 TWP N 28 RGE W 112 SEC 5 066TH PRINCIPAL  
 101 WYO SUBLETTE A 0 DO (30)  
 102 BELCO PETROLEUM 62-5 MDU  
 103 6949 KB 6938 GR MCDONALD DRAW  
 104 6935 GR P LSE NO 147 API 49-035- 06296 00  
 105 SPUD 09/17/1965 COMP 10/04/1965 ROTARY OIL  
 107 DTD 3550 FM/TO 652HSTC  
 20102 652HSTC PERF W/ 4/FT 3138- 3303 GROSS 008  
 40101 DST 01 3299- 3325 652HSTC S004  
 40110 GAS TS IN AT 15 MCFD  
 40111 GAS TS IN AT 27 MCFD AT END OF TEST  
 40131 FINAL OP 1H IFF 87 FFP 214 BHT 96F  
 50102 652HSTC PERF W/ 4/FT 3138- 3303 GROSS 006  
 50202 652HSTC PERF W/ 4/FT 3138- 3303 GROSS 007

✓ 0

49 N 28 W 112 5 10002 0424322511017232 0424324111017163  
 10010 035 20350140 7230 698361 110651ALMY 651ALMY 3631977  
 10021 TWP N 28 RGE W 112 SEC 5 066TH PRINCIPAL  
 101 WYO SUBLETTE A 1084 FSL 1266 FEL SW NE 1/4 DO (31)  
 102 BELCO PET 103-5 MCDONALD DRAW UNIT  
 103 7190 KB 7184 GR MCDONALD DRAW  
 104 7190 DF 7186 P API 49 035 20350 00  
 105 SPUD 10/18/1975 COMP 11/18/1975 ROTARY OIL  
 107 DTD 3631 FM/TO 651ALMY  
 20102 651ALMY PERF W/ 4/FT 3496- 3498 004  
 40101 DST 01 STRD 3484- 3511 651ALMY S002  
 40110 GAS TS IN 0H40M AT 2 MCFD /1.680/ ON 2ND FLW  
 40131 FINAL OP 2H IFF 54 FFP 68 BHT 93F

✓ 0

49 N 28 W 112 6 10002 0424444211019602 0424434111019493  
 10010 035005878140 7230 698361 110604MVRD 659TRTR 4084665  
 10021 TWP N 28 RGE W 112 SEC 6 066TH PRINCIPAL  
 101 WYO SUBLETTE A 1985 FNL 1980 FEL SW NE 1/4 DO (32)  
 102 BELCO PETROLEUM 70-6 MDU  
 103 6979 KB 6969 GR MCDONALD DRAW  
 104 6975 DF 6967 GR P LSE NO 147 API 49-035- 05878 00  
 105 SPUD 04/09/1965 COMP 05/13/1965 ROTARY OIL  
 107 DTD 4084 PB 3800 FM/TO 604MVRD  
 20102 659TRTR PERF W/ 4/FT 2684- 2699 GROSS  
 20103 659TRTR PERF W/ 4/FT 2768- 2770 017

06/08/78

49 N 27 W 111 27

49 N 27 W 111 30

49 N 27 W 111 31

06/08/78

PETROLEUM INFORMATION CORP

PAGE 1193

SUB FILE GEOTHERMAL LISTING

49 N 28 W 112 6 40101 DST 01 2623- 2645 659TRTR S002  
 40131 FINAL OP 1H IFF 29 FFP 29 BHT 85F  
 40201 DST 02 2682- 2718 659TRTR S003  
 40210 GAS TS IN 6M 3 FT FLARE  
 40231 FINAL OP 1H IFF 498 FFP 869 BHT 87F  
 40301 DST 03 2760- 2777 659TRTR S004  
 40310 GAS TS IN 13M 5 FT FLARE  
 40331 FINAL OP 1H30M IFF 29 FFP 46 BHT 87F  
 40401 DST 04 2780- 2794 659TRTR S005  
 40431 FINAL OP 1H IFF 342 FFP 707 BHT 88F  
 40501 DST 05 3450- 3464 659TRTR HISRUN 006  
 40601 DST 06 3450- 3464 659TRTR S007  
 40631 FINAL OP 1H IFF 58 FFP 69 BHT 94F  
 40701 DST 07 3470- 3510 659TRTR S008  
 40710 GAS TS IN 6M AT 35 MCFD INCD TO 94 MCFD  
 40731 FINAL OP 1H IFF 29 FFP 63 BHT 82F  
 40801 DST 08 3576- 3616 659TRTR HISRUN 009

06/08/78

49 N 27 W 111 31



GEOHERMAL LISTING

SUB FILE GEOHERMAL LISTING

49 N 28 W 112 6 104 7003 ES 699A GR P LSE NO 147 API 49-035- 05340 00  
 105 SPUD 08/19/1966 COMP 12/12/1966 ROTARY 3 OIL  
 107 DTD 4/11: FM/TO 651FRUM  
 20102 651ALMY PERF 2660-2662 019  
 20202 000TRSD PERF W/ 4/FT 2791-2793 015  
 20302 604WFD PERF W/ 4/FT 3712-3838 GROSS 016  
 40101 DST 01 STRD 2175-2193 651ALMY 5002  
 40110 GAS TS IN 1M AT 252 MCFD  
 40111 GAS TS IN 60M AT 869 MCFD  
 40131 FINAL OP 1M IFF 213 FFP 278 BHT 81F  
 40201 DST 02 3587-3620 000TRSD 5003  
 40210 GAS TS IN 2M AT 526 MCFD 869 MCFD AT END  
 40211 COND TS IN 50M SPRAY OF COND  
 40231 FINAL OP 1M30M IFF 355 FFP 355  
 50102 604WARD PERF JET W/ 4/FT 3834-3838 005  
 50202 604WARD PERF 3834-3838 006  
 50302 604WARD PERF W/ 4/FT 3712-3714 007  
 50402 651ALMY PERF W/ 4/FT 2791-2793 008  
 50502 651ALMY PERF 2660-2662 009  
 50602 651ALMY PERF 2660-2662 010  
 50702 651ALMY PERF 2660-2662 011  
 50802 604WARD PERF 3712-3838 GROSS 012  
 50902 651ALMY PERF 2660-2793 GROSS 013

49 N 28 W 112 11 10002 0929175511012798 0929172111012722  
 10010 035 20252140 9999950 901651FRUM 3800J72  
 10021 TWP N 28 RGE W 112 SEC 11 066TH PRINCIPAL  
 101 WYO SUBLETTE A 660 FSL 660 FSL 066TH PRINCIPAL (35)  
 102 OIL RESOURCES INC 13-11 PAULSTAR  
 103 6774 KB WILDCAT  
 104 API 49 035 20252 00  
 105 SPUD 10/10/1972 COMP 10/15/1972 ROTARY DRA-G  
 107 DTD 3800 FM/TO 651FRUM  
 40101 DST 01 3693-3711 651FRUM 5002  
 40131 FINAL OP 1M30M IFF 319 FFP 813 BHT 104F

49 N 28 W 112 18 10002 0929190011019338 0929129311019294  
 10010 035 06362140 7230 8550062 101651ALMY 651ALMY 3300667  
 10021 TWP N 28 RGE W 112 SEC 18 066TH PRINCIPAL  
 101 WYO SUBLETTE A 990 FSL 1120 FEL NE NE NE D (36)  
 102 SUNSET INTERNATIONAL 87-18 UNIT  
 103 7004 KB 699A GR McDONALD DRAW  
 104 699A ES 6986 GR P API 49-035- 06362 00  
 105 SPUD 05/11/1967 COMP 05/26/1967 ROTARY GAS  
 107 DTD 3300 LTD 3300 FM/TO 651ALMY  
 20102 651ALMY PERF W/ 4/FT 3120-3133 GROSS 005  
 40101 DST 01 3070-3145 651ALMY 5002  
 40110 GAS TS IN 00M AT 8175 MCFD  
 40131 FINAL OP 0M46M IFF 215 FFP 816 BHT 90F  
 40201 DST 02 STRD 2992-3008 651ALMY HIRUM 003

GEOHERMAL LISTING

SUB FILE GEOHERMAL LISTING

49 N 28 W 112 31 10002 0923720011018994 0923707811018978  
 10010 035 20280140 7190 698360 911651ALMY 3055574  
 10021 TWP N 28 RGE W 112 SEC 31 066TH PRINCIPAL  
 101 WYO SUBLETTE A 450 FSL 330 FEL NE NE NE D  
 102 BELCO PET 96-31 McDONALD DRAW UNIT  
 103 6995 KB 6996 GR GREEN RIVER BEND  
 104 6993 OF 6990 GR P LSE NO API 49-035- 20280-00  
 105 SPUD 03/31/1974 COMP 04/08/1974 ROTARY DRA-OG  
 107 DTD 3055 FM/TO 651ALMY  
 40101 DST 01 2848-2873 651ALMY 5002  
 40110 GAS TS IN 2M NOT GAUGED  
 40111 GAS TS IN 10M AT 65 MCFD  
 40131 FINAL OP 1M30M IFF 110 FFP 221 BHT 82F

49 N 28 W 112 32 10002 0923700711015718 0923697311015678

49 N 28 W 112 31 10002 0423720011018994 0423707811018978  
 10010 035 20280140 7190 698360 911651ALMY 3055574  
 10021 TWP N 28 RGE W 112 SEC 31 066TH PRINCIPAL  
 101 WYO (SUBLETTE) A 450 FNL 330 FEL (KE KE NE) D (37)  
 102 BELCO ASSOC 96-31 McDONALD DRAW UNIT  
 103 6995 KB 6986 GR GREEN RIVER BEND  
 104 6999 DF 6990 GR P LSE NO API 49-035- 20280-00  
 105 SPLD 03/31/1974 COMP 04/08/1974 ROTARY D&A-06  
 107 DTD 3085 FM/TO 651ALMY  
 40101 DST 01 2848- 2873 651ALMY S002  
 40110 GAS TS IN 30M AT 55 MCFD NOT GAUGED  
 40111 GAS TS IN 30M AT 55 MCFD  
 40131 FINAL OP 1430M IFF 110 FFP 221 BMT 82F

49 N 28 W 112 33 10002 0423708711015718 0423697311015678  
 10010 035 20145140 31410 1371360 911604MVRD 7662470  
 10021 TWP N 28 RGE W 112 SEC 33 066TH PRINCIPAL  
 101 WYO (SUBLETTE) A 660 FNL 1980 FEL (C 02) NE D (38)  
 102 CHANDLER ASSOC 2 LORENZ-GURT  
 103 6884 KB 6874 GR GREEN RIVER BEND  
 104 6888 DF 6878 GR P API 49-035- 20145 00  
 105 SPLD 03/23/1970 COMP 03/30/1970 ROTARY D&A-06  
 107 DTD 3654 LTD 3662 FM/TO 604MVRD  
 40101 DST 01 3175- 3190 6524STC S002  
 40131 FINAL OP 1H IFF 416 FFP 913 BMT 96F  
 40201 DST 02 3108- 3124 6524STC 003  
 40231 FINAL OP 1H IFF 281 FFP 711

49 N 28 W 112 34 10002 0423706711013755 0423699211013750  
 10010 035 20082140 7220 9999960 911604MVRD 3857669  
 10021 TWP N 28 RGE W 112 SEC 34 066TH PRINCIPAL  
 101 WYO (SUBLETTE) A 660 FNL 1972 FEL (NW) NE D (39)  
 102 CHANDLER ASSOC 39-34 LTD  
 103 6685 KB 6674 GR LONG ISLAND UNIT  
 104 6685 ES 6675 GR P API 49-035- 20082 00  
 105 SPLD 04/23/1969 COMP 04/30/1969 ROTARY D&A-06  
 107 DTD 3854 LTD 3857 FM/TO 604MVRD  
 40101 DST 01 3560- 3580 659TRTR S002  
 40110 GAS TS IN 21M AT 15 MCFD  
 40111 GAS TS IN 30M AT 3 MCFD  
 40131 FINAL OP 1H IFF 38 FFP 109 BMT 98F

49 N 28 W 113 1 10002 0424444111021035 0424445011021123  
 10010 035 20247140 7230 3790060 911604MVRD 4026872  
 10021 TWP N 28 RGE W 113 SEC 1 066TH PRINCIPAL  
 101 WYO (SUBLETTE) A 1981 FNL 560 FEL (SE SE) NE D (40)  
 102 HUSKY OIL 8-1 FEDERAL  
 103 7029 KB 7019 GR McDONALD DRAW UN  
 104 7023 DF 7015 GR P LSE NO API 49-035- 20247-00  
 105 SPLD 07/24/1972 COMP 08/03/1972 ROTARY D&A-06  
 107 LTD 4026 FM/TO 604MVRD

49 N 28 W 113 1 40101 DST 01 2202- 2252 651FRUM S002  
 40110 GAS TS IN 5M AT 121 MCFD  
 40111 GAS TS IN 10M AT 171 MCFD  
 40112 GAS TS IN 15M AT 189 MCFD  
 40131 FINAL OP 1430M IFF 83 FFP 112 BMT 88F  
 40201 DST 02 2650- 2674 651FRUM S003  
 40210 GAS TS IN 11M AT 4 MCFD  
 40211 GAS TS IN AT 6 MCFD 6.39  
 40212 GAS TS IN AT 8 MCFD 8.01  
 40213 GAS TS IN AT 3 MCFD 3.92  
 40214 GAS TS IN AT 2 MCFD 2.76  
 40231 FINAL OP 1430M IFF 95 FFP 152

49 N 28 W 113 21 10002 0423993611027860 0423995611027758  
 10010 035 06321140 7250 5630562 10160 FRMR 603FRMR1 7510J66  
 10021 TWP N 28 RGE W 113 SEC 21 066TH PRINCIPAL  
 101 WYO (SUBLETTE) A 2820 FNL 2244 FNL SE NW D DG  
 102 MOBIL OIL T44-216 TIP TOP  
 103 7385 KB 7369 GR TIP TOP  
 104 7385 DF 7375 GR P LSE NO 8276 API 49-035- 06321 00

SIB FILE GEOTECHNICAL LISTING

49 N 28 W 113 1 40101 DST 01 2202- 2252 651FRUN S002  
 40110 GRS TS IN 5A AT 121 RCFO  
 40111 GRS TS IN 10A AT 171 RCFO  
 40112 GRS TS IN 15A AT 189 RCFO 2227  
 40131 FINAL OP 1H30M IFF 83 FFP 112 BMT 88F  
 40201 DST 02 2650- 2674 651FRUN S003  
 40210 GRS TS IN 11M AT 4 RCFO  
 40211 GRS TS IN AT 6 RCFO 6.39  
 40212 GRS TS IN AT 8 RCFO 8.01  
 40213 GRS TS IN AT 3 RCFO 3.92  
 40214 GRS TS IN AT 2 RCFO 2.76  
 40231 FINAL OP 1H30M IFF 95 FFP 152

$\Delta$  35.2°/hr

49 N 28 W 113 21 10002 0423993611027860 0423995611027758  
 10010 035 06321140 7250 5630562 101603FRKR 603FRKR1 7510J66  
 10021 TWP N 28 RGE W 113 SEC 21 066TH BRANKIPAL  
 101 WYO SUBLETTE A 2820 FSL 2244 FAL SE 1/4 D6 (4)  
 102 MOBIL OH T44-216 TIP TOP  
 103 7385 KB 7363 GR TIP TOP  
 104 7385 OF 7375 GR P LSE NO 8276 RPI 49-035- 06321 00  
 105 SPUD 07/17/1966 COMP 09/14/1966 ROTARY GRS  
 107 DTD 7510 PB 747; FR/TO 603FRKR  
 20102 603FRKR1 PERF W 1/FT 6392- 6442  
 20103 603FRKR2 PERF 6897- 7027 GROSS 007  
 40101 DST 01 6384- 6591 603FRKR S002  
 40110 GRS TS IN ODP AT 353 RCFO DECR TO 83 RCFO  
 40131 FINAL OP 0455M IFF 110 FFP 110 BMT 140F  
 40201 DST 02 6847- 6982 603FRKR 003  
 40210 GRS TS IN AT 552 RCFO  
 40231 FINAL OP 0455M IFF 191 FFP 191 BMT 150F  
 50102 603FRKR2 PERF 6897- 7027 GROSS 005  
 50202 603FRKR1 PERF W 1/FT 6392- 6442 006

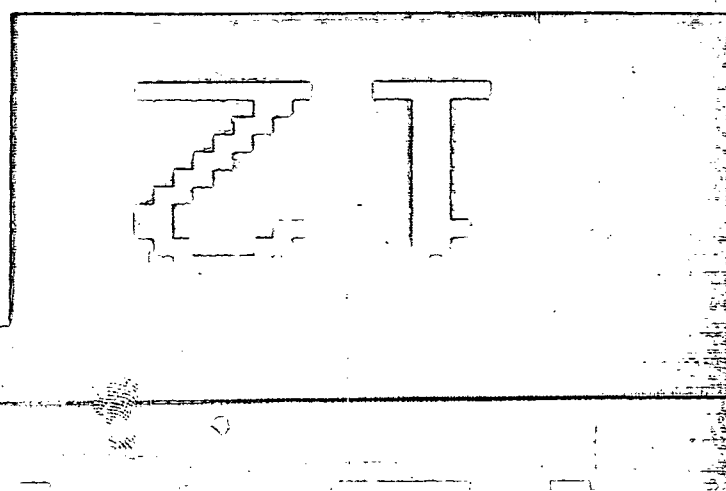
✓ 0  
 ✓ 0

49 N 28 W 113 21 10002 0423982211028291 0423974011028285  
 10010 035 20301140 82300 698361 110604FRKD 604FRKD 1230074  
 10021 TWP N 28 RGE W 113 SEC 21 066TH BRANKIPAL  
 101 WYO SUBLETTE A 2253 FSL 365 FAL NW 1/4 D6 (42)  
 102 BELCO OH 55-21 BMC  
 103 7299 KB 7292 GR TIP TOP  
 104 7296 OF 7291 GR P LSE NO RPI 49-035- 20301-00  
 105 SPUD 07/03/1974 COMP 09/07/1974 ROTARY OIL  
 107 DTD 1230 LTD 1229 PB 1111 FR/TO 604FRKD  
 20102 604FRKD PERF 1102- 1130 GROSS 004  
 40101 DST 01 1034- 1048 651ALAY S002  
 40110 GRS TS IN 20A AT 2 RCFO 1041  
 40131 FINAL OP 1H30M IFF 50 FFP 62 BMT 71F

$\Delta$  45.5°/hr

49 N 28 W 113 27 10002 0423893011026186 0423902011026123  
 10010 035 20379140 82300 5630562 101609CRCS 603FRKR 7055777  
 10021 TWP N 28 RGE W 113 SEC 27 066TH BRANKIPAL  
 101 WYO SUBLETTE A 660 FAL 1079 FAL NW 1/4 D6 (43)

RM	INDEX
A	49 N 27 W 113 19
B	49 N 27 W 113 31
C	49 N 27 W 113 4
D	49 N 28 W 113 8
E	49 N 28 W 93 1
F	49 N 28 W 93 21
G	49 N 28 W 101 32
H	49 N 28 W 112 3
I	49 N 28 W 112 5
J	49 N 28 W 112 6
K	49 N 28 W 112 6
L	49 N 28 W 112 31
M	49 N 28 W 113 :



Vertical text on the right edge of the page, possibly a page number or reference code.



HERMAL LISTING

SUB FILE GEOTHERMAL LISTING

49 N 28 W 113 27 102 MOBIL OIL F11-27P UNIT TR 55  
 103 7207 KB 7195 GR TIP TOP  
 104 API 49 035 20379 00  
 105 SPUD 02/14/1977 COMP 04/06/1977 ROTARY GAS  
 107 DTD 7055 PB 6931 FM/TO 609CRCS  
 111 CSG 4 1/2 @ 7055 W/ 800 03  
 20102 603FRNR PERF W/ 1/FT 6282- 6858 GROSS 004  
 20141 @ 7055FT BHT 148F

49 N 28 W 113 31 10002 0423668811032244 0423655711032140  
 10010 035 20012140 82300 5630562 101603FRNR2603FRNR 6756067  
 10021 TWP N 28 RGE W 113 SEC 31 066TH PRINCIPAL  
 101 WYO SUBLETTE A 1320 FSL 1350 FNL SE SW 0 DG (44)  
 102 MOBIL OIL F14X-31G TIP TOP  
 103 7547 KB 7535 GR TIP TOP  
 104 7545 ES 7535 GR P API 49-035- 20012 00  
 105 SPUD 07/02/1967 COMP 08/17/1967 ROTARY GAS  
 107 DTD 6756 PB 6703 FM/TO 603FRNR2  
 20102 603FRNR PERF 6042- 6653 GROSS 008  
 40101 DST 01 6038- 6154 603FRNR1 S002  
 40110 GAS TS IN 04M AT 231 MCFD  
 40111 GAS TS IN AT 139 MCFD  
 40112 GAS TS IN AT 220 MCFD  
 40131 FINAL OP 1H IFF 147 FFP 231 BHT 128F  
 50102 603FRNR2 PERF 6530- 6653 GROSS 004  
 50202 603FRNR1 PERF 6042- 6100 GROSS 005  
 50302 603FRNR PERF 6042- 6653 GROSS 006  
 50402 603FRNR PERF 6042- 6653 GROSS 007

49 N 28 W 114 16 10002 0424148311040052 0424155711040101  
 10010 035 20349140 99999 9845112 101602BRRV 603FRNR2 8607477  
 10021 TWP N 28 RGE W 114 SEC 16 066TH PRINCIPAL  
 101 WYO SUBLETTE A 1590 FNL 660 FNL SE NW WOE (45)  
 102 BRAUN OIL 2-16 FOGARTY CREEK UNIT  
 103 8796 KB 8784 GR UNNAMED  
 104 8799 DF 8788 P API 49 035 20349 00  
 105 SPUD 10/26/1975 COMP 08/20/1976 ROTARY GAS  
 107 DTD 8607 LTD 8604 FM/TO 602BRRV  
 20102 603FRNR2 PERF W/ 30/IT 7439- 7587 GROSS 006  
 40101 DST 01 7422- 7508 603FRNR2 S002  
 40131 FINAL OP 1H IFF 108 FFP 130 BHT 140F  
 40201 DST 02 7538- 7606 603FRNR2 S003  
 40210 GAS TS IN 07M /NO GAUGE/  
 40211 GAS TS IN 05M AT 1974 MCFD  
 40212 GAS TS IN 30M AT 3734 MCFD  
 40213 GAS TS IN 35M AT 3935 MCFD /STABILIZED/  
 40231 FINAL OP 1H IFF 651 FFP 698 BHT 130F  
 40301 DST 03 8275- 8390 602BRRV S004  
 40331 FINAL OP 1H IFF 95 FFP 81 BHT 158F

49 N 28 W 114 16 10002 0424062311039009 0424085211039055

HERMAL LISTING

SUB FILE GEOTHERMAL LISTING

49 N 28 W 114 16 10010 035 20416140 67990 6603362 101603FRNR 603FRNR 7665877  
 10021 TWP N 28 RGE W 114 SEC 16 066TH PRINCIPAL  
 101 WYO SUBLETTE A 967 FSL 1550 FNL NE SW SE D DG  
 102 PETRO-SEARCH EXPL 6-16 FOGARTY CREEK UNIT  
 103 2547 KB 8531 GP PINEGROVE  
 104 API 49 035 20416 00  
 105 SPUD 06/13/1977 COMP 07/13/1977 ROTARY GAS  
 107 DTD 7665 LTD 7661 FM/TO 603FRNR  
 20102 603FRNR PERF 7221- 7457 GROSS 005  
 40101 DST 01 6685- 6712 603FRNR1 S002  
 40131 FINAL OP 1H IFF 92 FFP 102 BHT 138F  
 40201 DST 02 7204- 7280 603FRNR2 PAVOUT 003  
 40210 GAS TS IN 02M AT 493 MCFD  
 40211 GAS TS IN 03M AT 663 MCFD  
 40212 GAS TS IN 04M AT 1003 MCFD  
 40213 GAS TS IN 05M AT 1173 MCFD

E GEOTHERMAL LISTING

SUB FILE GEOTHERMAL LISTING

06/08/78

✓ 49 N 28 W 114 16 10010 035 20416140 67990 6603362 101603FRNP 603FRNR 7665877  
 10021 TWP N 28 RGE W 114 SEC 16 066TH PRINCIPAL  
 101 WYO SUBLETTE A 967 FSL 1550 FEL SW SE D DG (46)  
 102 PETRO-SEARCH EXPL 6-16 FOGARTY CREEK UNIT  
 103 8549 KB 8531 GR PINEGROVE  
 104 API 49 035 20416 00  
 105 SPUD 06/13/1977 COMP 07/13/1977 ROTARY GAS  
 107 DTD 7665 LTD 7661 FM/TO 603FRNR  
 20102 603FRNR PERF 7221- 7457 GROSS 005  
 40101 DST 01 6685- 6712 603FRNR S002  
 40131 FINAL OP 1H30M IFF 92 FFP 102 BHT 138F  
 40201 DST 02 7204- 7280 603FRNR2 REVOUT 003  
 40210 GAS TS IN 02M AT 493 MCFD  
 40211 GAS TS IN 03M AT 663 MCFD  
 40212 GAS TS IN 04M AT 1003 MCFD  
 40213 GAS TS IN 05M AT 1173 MCFD  
 40214 GAS TS IN 06M AT 1241 MCFD  
 40215 GAS TS IN 07M AT 1343 MCFD  
 40216 GAS TS IN 09M AT 1411 MCFD  
 40217 GAS TS IN 09M AT 1581 MCFD  
 40218 GAS TS IN 10M AT 1683 MCFD  
 40219 GAS TS IN 11M AT 1751 MCFD  
 40310 GAS TS IN 12M AT 1853 MCFD  
 40311 GAS TS IN 13M AT 1921 MCFD  
 40312 GAS TS IN 14M AT 2091 MCFD  
 40313 GAS TS IN 15M AT 2159 MCFD  
 40314 GAS TS IN 16M AT 2195 MCFD  
 40315 GAS TS IN 17M AT 2260 MCFD  
 40316 GAS TS IN 18M AT 2330 MCFD  
 40317 GAS TS IN 19M AT 2375 MCFD  
 40318 GAS TS IN 20M AT 2431 MCFD  
 40319 GAS TS IN 25M AT 2771 MCFD  
 40410 GAS TS IN 30M AT 3044 MCFD  
 40411 GAS TS IN 35M AT 3220 MCFD  
 40412 GAS TS IN 40M AT 3248 MCFD  
 40413 GAS TS IN 45M AT 3316 MCFD  
 40414 GAS TS IN 50M AT 3384 MCFD  
 40431 FINAL OP 1H30M IFF 749 FFP 1775 BHT 140F

✓ 49 N 28 W 114 17 10002 0424079211041127 0424084411041047  
 10010 035 20396140 67990 9845132 101603FRNR 603FRNR 8041277  
 10021 TWP N 28 RGE W 114 SEC 17 066TH PRINCIPAL  
 101 WYO SUBLETTE A 1100 FSL 1980 FEL SW SE D DG (47)  
 102 BRAUN 4-17 FEDERAL  
 103 8948 KB 8936 GR PINE GROVE  
 104 API 49 035 20396 00  
 105 SPUD 07/24/1976 COMP 10/20/1976 ROTARY GAS  
 107 DTD 8041 LTD 7996 FM/TO 603FRNR  
 111 CG 5 1/2 8 8041 W 650 06  
 20102 603FRNR PERF W 20/1T 7568- 7740 GROSS 007  
 40101 DST 01 7459- 7530 S002

E GEOTHERMAL LISTING

SUB FILE GEOTHERMAL LISTING

06/08/78

49 N 28 W 114 17 40131 FINAL OP 1H IFF 82 FFP 82 BHT 138F  
 40201 DST 02 7574- 7650 S003  
 40231 FINAL OP 1H IFF 76 FFP 110 BHT 140F  
 40301 DST 03 7707- 7812 603FRNR S004  
 40331 FINAL OP 1H IFF 125 FFP 159 BHT 151F

49 N 28 W 114 32 10002 0423734311040796 0423740111040847  
 10010 035 20393140 6602350 9016028PRV 8000277  
 10021 TWP N 28 RGE W 114 SEC 32 066TH PRINCIPAL  
 101 WYO SUBLETTE A 990 FSL 990 FEL SW NE NE WF WF  
 102 PETRO-SEARCH EXPL 5-32 FEDERAL  
 103 8740 KB WILDCAT  
 104 API 49 035 20393 00  
 105 SPUD 08/21/1976 COMP 11/13/1976 ROTARY GAS  
 107 DTD 8200 FM/TO 6028PRV  
 40101 DST 01 7581- 7665 603FRNR S002  
 40131 FINAL OP 1H01M IFF 93 FFP 132 BHT 135F  
 40201 DST 02 7659- 7900 603FRNR S003

06/08/78

06/08/78

SUB FILE GEOTHERMAL LISTING

GEOTHERMAL LISTING

49 N 28 W 114 17 40131 FINAL OP 1H IFF 82 FFP 82 BHT 138F  
 40201 DST 02 7574- 7650 S003  
 40231 FINAL OP 1H IFF 76 FFP 110 BHT 140F  
 40301 DST 03 7707- 7812 603FRNR S004  
 40331 FINAL OP 1H IFF 125 FFP 159 BHT 151F

49 N 28 W 114 32 10002 0423734311040796 0423740111040847  
 10010 035 20393140 6603350 901602BRRV 8800277  
 10021 TWP N 28 RGE W 114 SEC 32 066TH PRINCIPAL  
 101 WYO SUBLETTE A 990 FNL 990 FNL SU NE NE WF WF (48)  
 102 PETRO SEARCH EXPL 5-32 FEDERAL  
 103 8910 KB WILDCAT  
 104 API 49 035 20393 00  
 105 SPUD 08/31/1976 COMP 11/13/1976 ROTARY D&A-G  
 107 DTD 8800 FM/TD 602BRRV  
 40101 DST 01 7581- 7665 603FRNR S002  
 40131 FINAL OP 1H IFF 93 FFP 132 BHT 135F  
 40201 DST 02 7859- 7900 603FRNR S003  
 40231 FINAL OP 1H IFF 62 FFP 117 BHT 132F  
 40301 DST 03 8485- 8590 602BRRV S004  
 40331 FINAL OP 1H IFF 104 FFP 93 BHT 140F

49 N 29 W 79 11 10002 0424920610627295 0424930710627454  
 10010 025 09669276 9663050 910109GRNT 3290767  
 10021 TWP N 29 RGE W 79 SEC 11 066TH PRINCIPAL  
 101 WYO NATRONA P 660 FSL 1980 FNL SE SW WF WF  
 102 WOLF EXPLORATION 1 KERFOOT CREEK UNIT  
 103 7277 KB 7272 GR WILDCAT  
 104 7280 ES 7272 GR P API 49-025- 09669 00  
 105 SPUD 06/23/1966 COMP 07/12/1966 ROTARY D&A-O  
 107 DTD 3290 LTD 328 FM/TD 109GRNT  
 40101 DST 01 2368- 2426 452PSR MISRUN 004  
 40131 FINAL OP 1H IFF 15 FFP 15 BHT 96F  
 40201 DST 02 STRD 2668- 2675 40HTSLP 007  
 40231 FINAL OP 1H IFF 44 FFP 450

49 N 29 W 95 21 10002 0424783410819765 0424808310819829  
 10010 013 20340276 9999950 900452PSR 3500771  
 10021 TWP N 29 RGE W 95 SEC 21 066TH PRINCIPAL  
 101 WYO FREMONT A 100 FNL 2180 FNL NE NE NW WF WF  
 102 MAR-KEN OIL ETAL 1-21 FEDERAL  
 103 6777 KB 6766 GR WILDCAT  
 104 6774 DF 6766 GR P API 49-013- 20340 00  
 105 SPUD 07/07/1971 COMP 07/25/1971 ROTARY D&A  
 107 DTU 3500 FM/TD 452PSR  
 40101 DST 01 2770- 2835 5010NDY 002  
 40131 FINAL OP 1H IFF 0 FFP 0 BHT 107F  
 40201 DST 02 2847- 2925 452PSR 003  
 40231 FINAL OP 1H IFF 548 FFP 1160 BHT 110F

49 N 29 W 112 5 10002 0425342211021066 0425309211021295

000

(48)

000

49 N 27 W 1

49 N 27 W 1

SUB FILE GEOTHERMAL LISTING

GEOTHERMAL LISTING

49 N 29 W 112 5 10010 035 20098140 9999950 910651ALMY 3815769  
 10021 TWP N 29 RGE W 112 SEC 5 066TH PRINCIPAL  
 101 WYO SUBLETTE A 594 FNL 3100 FNL NW NW NE WF WF  
 102 MOUNTAIN MINERALS 1 SCHWABACHER  
 103 7023 KB 7017 GR WILDCAT  
 104 7021 ES 7011 GP P API 49-035- 20098 00  
 105 SPUD 07/14/1969 COMP 07/20/1969 ROTARY D&A-O  
 107 DTD 3815 FM/TD 651ALMY  
 40101 DST 01 3400- 3432 651ALMY S002  
 40131 FINAL OP 1H IFF 13 FFP 47 BHT 97F

49 N 29 W 112 15 10002 0425265111021102 0425274311021195  
 10010 035 20140140 7220 9999910 910659TRR 3800170  
 10021 TWP N 29 RGE W 112 SEC 5 066TH PRINCIPAL  
 101 WYO SUBLETTE A 1290 FSL 3100 FNL NW SE NW WF WF  
 102 MOUNTAIN MINERALS 2 SCHWABACHER  
 103 7037 KB 7026 GR LONG ISLAND UNIT  
 104 7035 DF 7027 GP P API 49-035- 20140 00

49 N 25 W

49 N 27 W

GEO THERMAL LISTING

SUB FILE GEOTHERMAL LISTING

49 N 29 W 112 5 10010 035 20098140 9999950 910651ALMY 3815769  
 10021 TWP N 29 RGE W 112 SEC 5 066TH PRINCIPAL  
 101 WYO SUBLETTE A 594 FNL 3100 FNL NW NE SW WF (49)  
 102 MOUNTAIN MINERALS 1 SCHWABACHER  
 103 7028 KB 7017 GR WILDCAT  
 104 7021 ES 7011 GR P API 49-035- 2009R 00  
 105 SPUD 07/14/1969 COMP 07/20/1969 ROTARY D&A-0  
 107 DTD 3815 FM/TD 651ALMY  
 40101 DST 01 3400- 3432 651ALMY SO02  
 40131 FINAL OP 1H 1FP 13 FFP 47 BHT 97F

49 N 29 W 112 5 10002 042526511021108 0425274311021185  
 10010 035 20140140 7220 9999910 910659TRTR 3800170  
 10021 TWP N 29 RGE W 112 SEC 5 066TH PRINCIPAL  
 101 WYO SUBLETTE A 1980 FSL 3100 FNL NW SE NW WO (50)  
 102 MOUNTAIN MINERALS 2 SCHWABACHER  
 103 7037 KB 7026 GR LONG ISLAND UNIT  
 104 7035 DF 7027 GR P API 49-035- 20140 00  
 105 SPUD 12/18/1969 COMP 12/29/1969 ROTARY D&A-0  
 107 DTD 3800 FM/TD 659TRTR  
 40101 DST 01 3665- 3800 659TRTR SO02  
 40131 FINAL OP 1H 1FP 41 FFP 84 BHT 99F

49 N 29 W 112 6 10002 0425271811022906 0425273811023036  
 10010 035 20157140 9999950 911659TRTR 3775870  
 10021 TWP N 29 RGE W 112 SEC 6 066TH PRINCIPAL  
 101 WYO SUBLETTE A 3213 FNL 1880 FEL NE NW SW WF WF (51)  
 102 MOUNTAIN MINERALS 33-6 USA  
 103 7133 GR WILDCAT  
 104 7128 DF 7119 GR P API 49-035- 20157 00  
 105 SPUD 06/07/1970 COMP 06/14/1970 ROTARY D&A-0G  
 107 DTD 3775 FM/TD 659TRTR  
 40101 DST 01 3452- 3573 659TRTR SO02  
 40110 GAS TS IN 0455M TSTM  
 40131 FINAL OP 2H 1FP 138 FFP 172 BHT 94F

49 N 29 W 112 9 10002 0425092211020023 0425097111020167  
 10010 035006086140 7220 6500510 911604MYRD 4690365  
 10021 TWP N 29 RGE W 112 SEC 9 066TH PRINCIPAL  
 101 WYO SUBLETTE A 860 FSL 463 FNL SW SW NW WO (52)  
 102 PAN AMERICAN PETROLEUM 12-9 UNIT  
 103 7016 RB 7006 GR LONG ISLAND UNIT  
 104 7014 ES 7006 GR P LSE NO 7357 API 49-035-006086 00  
 105 SPUD 01/30/1964 COMP 02/11/1965 ROTARY D&A-0G  
 107 DTD 4690 PB 4642 FM/TD 604MYRD  
 40101 DST 01 3777- 3997 651FRUN MISRUN 002  
 40201 DST 02 3755- 3997 651FRUN MISRUN 003  
 40231 BHT 94F  
 40301 DST 03 4231- 4250 651FRUN SOG4  
 40310 GAS TS IN 35M AT 2110 MCFD REMAINED STEADY  
 40331 BHT 101F

E 13

GEO THERMAL LISTING

SUB FILE GEOTHERMAL LISTING

49 N 29 W 112 9 40401 DST 04 4546- 4690 604MYRD 005  
 40431 BHT 108F  
 50'02 651FRUN PERF BULLT W/ 2'FT 4230- 4240 007

49 N 29 W 112 9 10002 0425194211019519 0425196411019701  
 10010 035 20045140 698351 110659TRTR 3825868  
 10021 TWP N 29 RGE W 112 SEC 9 066TH PRINCIPAL  
 101 WYO SUBLETTE A 4595 FSL 1780 FNL SW NE NW WF WFO  
 102 BELCO PETROLEUM 33-9 UNIT  
 103 7007 KB 6996 GR LONG ISLAND UNIT  
 104 7001 ES 6993 GR P API 49-035- 2004R 00  
 105 SPUD 07/01/1968 COMP 07/29/1968 ROTARY D&A-0  
 107 DTD 3875 FM/TD 659TRTR  
 20102 659TRTR PERF 3440- 3454 005  
 40101 DST 01 3435- 3454 659TRTR MISRUN 002  
 40201 DST 02 3435- 3454 659TRTR MISRUN 003  
 40210 GAS TS IN 57M TSTM  
 40231 FINAL OP 2H 1FP 58 FFP 201 BHT 97F  
 40102 659TRTR PERF W/ 4'FT 3440- 3454 GROSS 005

GEOTHERMAL LISTING

SUB FILE GEOTHERMAL LISTING

49 N 29 W 112 9 40401 DST 04 4546- 4690 604MVRD 005  
 40431 BHT 108F  
 50102 651FRUN PERF BULLT W/ 2/FT 4230- 4240 007

49 N 29 W 112 9 10002 0425194211019519 0425196411019701  
 10010 035 20048140 698351 110659TRTR 659TRTR 3875868  
 10021 TWP N 29 RGE W 112 SEC 9 066TH PRINCIPAL  
 101 WYO SUBLETTE A 4595 FSL 1780 FWL SW NE NW WF (53)  
 102 BELCO PETROLEUM 33-9 UNIT  
 103 7007 KB 6996 GR LONG ISLAND UNIT  
 104 7001 ES 6993 GR P API 49-035- 20048 00  
 105 SPUD 07/01/1968 COMP 07/28/1968 ROTARY OIL  
 107 OTD 3875 FM/TO 659TRTR  
 20102 659TRTR PERF 3440- 3454 008  
 40101 DST 01 3435- 3454 659TRTR MISRUN 002  
 40201 DST 02 3435- 3454 659TRTR S003  
 40210 GAS TS IN 57H TSTM  
 40231 FINAL OP 2H IFF 58 FFP 20: BHT 97F  
 50102 659TRTR PERF W/ 4/FT 3440- 3454 GROSS 005  
 50202 659TRTR PERF W/ 4/FT 3440- 3454 GROSS 006  
 50302 659TRTR PERF 3440- 3454 GROSS 007

49 N 28 W 112 9 10002 0425193811019893 0425199611020064  
 10010 035 20053140 99999 698310 901659TRTR 3850968  
 10021 TWP N 29 RGE W 112 SEC 9 066TH PRINCIPAL  
 101 WYO SUBLETTE A 640 FNL 780 FWL NE NW NW WO (54)  
 102 BELCO PETROLEUM 34-9 LONG ISLAND UNIT  
 103 7016 KB 7006 GR UNNAMED  
 104 7010 ES 7002 GR P API 49-035- 20053 00  
 105 SPUD 08/21/1968 COMP 08/28/1968 ROTARY O&A-G  
 107 OTD 3850 FM/TO 659TRTR  
 40101 DST 01 3350- 3570 651ALMY S002  
 40131 FINAL OP 2H IFF 16 FFP 516 BHT 95F  
 40201 DST 02 3720- 3740 659TRTR S003  
 40231 FINAL OP 2H IFF 16 FFP 256

49 N 29 W 112 10 10002 0425154511017566 0425156111017732  
 10010 035 20132140 7220 1371310 911651FRUN 4600270  
 10021 TWP N 29 RGE W 112 SEC 10 066TH PRINCIPAL  
 101 WYO SUBLETTE A 1790 FNL 1790 FWL SW SE NW WO (55)  
 102 CHANDLER & ASSOCIATES 41-10 UNIT  
 103 6954 GR LONG ISLAND UNIT  
 104 6964 DF 6954 GR P API 49-035- 20132 00  
 105 SPUD 12/21/1969 COMP 12/30/1969 ROTARY O&A-G  
 107 OTD 4595 LTD 4600 FM/TO 651FRUN  
 40101 DST 01 4486- 4600 651FRUN 002  
 40131 FINAL OP 1H IFF 36 FFP 60 BHT 106F  
 40201 DST 02 3815- 3825 651FRUN S003  
 40231 FINAL OP 1H IFF 6 FFP 309 BHT 104F

49 N 29 W 112 11 10002 0425139711015132 0425139711015271

GEOTHERMAL LISTING

SUB FILE GEOTHERMAL LISTING

49 N 29 W 112 11 10010 035 20146140 1371350 901659TRTR 4995470  
 10021 TWP N 29 RGE W 112 SEC 11 066TH PRINCIPAL  
 101 WYO SUBLETTE A 1980 FNL 1980 FWL C SW NE WF WF  
 102 CHANDLER & ASSOC 1 FEAR RANCH  
 103 6933 KB HILOCAT  
 104 6934 DF 6925 GR P API 49-035- 20146 00  
 105 SPUD 04/02/1970 COMP 04/13/1970 ROTARY O&A-G  
 107 OTD 4995 LTD 4976 FM/TO 659TRTR  
 40101 DST 01 4721- 4745 659TRTR S002  
 40131 FINAL OP OMSM IFF 63 FFP 57 BHT 105F

49 N 29 W 112 11 10002 0424934811018007 0424933711018068  
 10010 035 20152140 1271350 911659TRTR 4654570  
 10021 TWP N 29 RGE W 112 SEC 15 066TH PRINCIPAL  
 101 WYO SUBLETTE A 660 FSL 660 FWL C SW SW WF WF  
 102 CHANDLER & ASSOC 46-15 LONG ISLAND UNIT

GEOTHERMAL LISTING

SUB FILE GEOTHERMAL LISTING

49 N 29 W 112 11 10010 035 20146140 1371350 9G1659TRTR 4995470  
 10021 TWP N 29 RGE W 112 SEC 11 066TH PRINCIPAL  
 101 WYO SUBLETTE A 1980 FNL 1980 FEL SE NE NE WF (56)  
 102 CHANDLER & ASSOC 1 FEAR RANCH  
 103 6933 KB WILDCAT  
 104 6934 DF 6925 GR P API 49-035- 20146 00  
 105 SPUD 04/02/1970 COMP 04/13/1970 ROTARY D&A-G  
 107 DTD 4995 LTD 4978 FM/TD 659TRTR  
 40101 DST 01 4721- 4745 659TRTR S002  
 40131 FINAL OP OHSEM IFF 63 FFP 57 BHT 105F

49 N 29 W 112 15 10002 035 20152140 1371350 911659TRTR 4654570  
 10021 TWP N 29 RGE W 112 SEC 15 066TH PRINCIPAL  
 101 WYO SUBLETTE A 660 FSL 660 FNL C SW SW WF (57)  
 102 CHANDLER & ASSOC 46-15 LONG ISLAND UNIT  
 103 7175 KB 7165 GR WILDCAT  
 104 7177 DF 7168 GR P API 49-035- 20152 00  
 105 SPUD 04/27/1970 COMP 05/05/1970 ROTARY D&A-OG  
 107 DTD 4654 FM/TD 659TRTR  
 40101 DST 01 4125- 4143 659TRTR S002  
 40131 FINAL OP 1H IFF 20 FFP 37 BHT 103F

49 N 29 W 112 16 10002 035 20151140 1371350 901604MVRD 4500570  
 10021 TWP N 29 RGE W 112 SEC 16 066TH PRINCIPAL  
 101 WYO SUBLETTE A 1980 FNL 660 FNL C SW NW WF (58)  
 102 CHANDLER & ASSOC 45-16 LONG ISLAND UNIT  
 103 7165 KB 7155 GR WILDCAT  
 104 7160 DF 7150 GR P API 49-035- 20151 00  
 105 SPUD 04/14/1970 COMP 04/28/1970 ROTARY D&A-G  
 107 DTD 4500 LTD 4497 FM/TD 604MVRD  
 40101 DST 01 3625- 3655 652WSTC S002  
 40131 FINAL OP 1H IFF 302 FFP 629 BHT 97F  
 40201 DST 02 4275- 4395 652WSTC S003  
 40210 GAS TS IN 5M AT 35 MCFD  
 40231 FINAL OP 1H IFF 88 FFP 150 BHT 110F

49 N 29 W 112 17 10002 035 20170140 7220 1371351 110651ALMY 651ALMY 4285970 (59)  
 10021 TWP N 29 RGE W 112 SEC 17 066TH PRINCIPAL  
 101 WYO SUBLETTE A 2180 FNL 860 FEL SE NE NE WFD  
 102 CHANDLER & ASSOC 1 ISENHOUR BOOT  
 103 7197 KB 7187 GR LONG ISLAND UNIT  
 104 7189 DF 7181 GR P API 49-035- 20170 00  
 105 SPUD 07/21/1970 COMP 08/31/1970 ROTARY OIL  
 107 DTD 4285 LTD 4282 FM/TD 651ALMY  
 20102 651ALMY PERF JET W/ 4/FT 3609- 3622 GROSS 004  
 40101 DST 01 3604- 3629 651ALMY S052  
 40110 GAS TS IN 10M AT 28 MCFD RE-OPEN  
 40111 GAS TS IN 30M AT 4.06 MCFD

49 N 28 W 93

49 N 28 W 94

49 N 28 W 95

49 N 28 W 101

49 N 28 W 101

49 N 28 W 111

GEOTHERMAL LISTING

SUB FILE GEOTHERMAL LISTING

49 N 29 W 112 17 40112 GAS TS IN 33M AT 77.8 MCFD  
 40113 GAS TS IN 54M AT 28 MCFD  
 40114 GAS TS IN 1H AT 35.5 MCFD  
 40131 FINAL OP 1H IFF 71 FFP 206 BHT 97F

49 N 29 W 112 17 10002 035 20187140 7220 639360 911651ALMY 3700270  
 10021 TWP N 29 RGE W 112 SEC 17 066TH PRINCIPAL  
 101 WYO SUBLETTE A 660 FNL 860 FEL NE NE D C  
 102 BELCO PETROLEUM 73-17 ISENHOUR-GOVERNMENT  
 103 7192 KB 7182 GR LONG ISLAND UNIT  
 104 7125 DF 7125 GR P API 49-035- 20187 00  
 105 SPUD 01/20/1971 COMP 01/26/1971 ROTARY D&A-OG  
 107 DTD 3700 FM/TD 651ALMY  
 40101 DST 01 3620- 3643 651ALMY S002

GEOTHERMAL LISTING

SUB FILE GEOTHERMAL LISTING

49 N 29 W 112 17 40112 GAS TS IN 39M AT 77.8 MCFD  
 40113 GAS TS IN 54M AT 28 MCFD  
 40114 GAS TS IN 1H AT 35.5 MCFD  
 40131 FINAL OP 1H IFF 71 FFP 206 BHT 97F

49 N 29 W 112 17 10002 0425052411020507 0425055411020707  
 10010 035 20187140 7220 698360 911651ALMY 3700271  
 10021 TWP N 29 RGE W 112 SEC 17 066TH BRINE IPRAL  
 101 WYO SUBLETTE A 660 FNL 860 FEL NE NE 1/4 C  
 102 BELCO PETROLEUM 3-17 ISENHOWER-GOVERNMENT  
 103 7192 KB 7182 GR LONG ISLAND UNIT  
 104 7185 DF 7175 GR P API 49-035- 20187 00  
 105 SPUD 01/20/1971 COMP 01/26/1971 ROTARY O&A-06  
 107 DTD 3700 FM/TO 651ALMY  
 40101 DST 01 3620- 3643 651ALMY 6 IN FLARE S002  
 40110 GAS TS IN OH BM 6 IN FLARE  
 40131 FINAL OP 2H30M IFF 95 FFP 345 BHT 94F

49 N 29 W 112 34 10002 0424492311017162 0424488111017457  
 10010 035005909140 7230 698364 120652WSTC 652WSTC 3670365  
 10021 TWP N 29 RGE W 112 SEC 34 066TH BRINE IPRAL  
 101 WYO SUBLETTE A 280 FSL 2325 FEL SW 1/4 DO  
 102 BELCO PETROLEUM 51-34 MDU  
 103 6952 KB 6942 GR MCDONALD DRAW  
 104 6947 DF 6940 GR P LSE NO 147 API 49-035- 05909 00  
 105 SPUD 12/28/1964 COMP 01/13/1965 ROTARY DU011  
 107 DTD 3670 PB 3545 FM/TO 652WSTC  
 20102 652WSTC PERF W/ 4/FT 3140- 3156 GROSS 008  
 20202 652WSTC PERF W/ 4/FT 3303- 3502 GROSS 009  
 40101 DST 01 3211- 3230 652WSTC S002  
 40131 FINAL OP 2H IFF 29 FFP 168 BHT 93F  
 50102 652WSTC PERF W/ 4/FT 3140- 3502 GROSS 004  
 50202 652WSTC PERF W/ 4/FT 3500- 3502 005  
 50302 652WSTC PERF W/ 4/FT 3303- 3314 GROSS 006  
 50402 652WSTC PERF W/ 4/FT 3140- 3156 GROSS 007

49 N 29 W 112 34 10002 04245796110182 5 0424576211018274  
 10010 035005958140 7230 698361 110652WSTC 652WSTC 3531365  
 10021 TWP N 29 RGE W 112 SEC 34 066TH BRINE IPRAL  
 101 WYO SUBLETTE A 1875 FNL 100 FNL SW 1/4 DO  
 102 BELCO PETROLEUM 61-34 MDU  
 103 6939 KB 6929 GR MCDONALD DRAW  
 104 6935 DF 6927 GR P LSE NO 147 API 49-035- 05958 00  
 105 SPUD 02/19/1965 COMP 03/03/1965 ROTARY OIL  
 107 DTD 3531 PB 3367 FM/TO 652WSTC  
 20102 652WSTC PERF BULLT W/ 4/FT 3132- 3134 004  
 40101 DST 01 3120- 3140 652WSTC S002  
 40102 OVERLAPS 651ALMY  
 40110 GAS TS IN 15M TSTM  
 40131 FINAL OP 1H30M IFF 123 FFP 216 BHT 90F

GEOTHERMAL LISTING

SUB FILE GEOTHERMAL LISTING

49 N 29 W 112 36 10002 0424561311014262 0424557211014316  
 10010 035 20100140 7220 9999910 911604MVRO 4600369  
 10021 TWP N 29 RGE W 112 SEC 36 066TH PRINCIPAL  
 101 WYO SUBLETTE A 1980 FNL 560 FNL SW NW 1/4 W0  
 102 CHANDLER & ASSOCIATES I KLAENHAMMER-STATE  
 103 6875 KB 6865 GR LONG ISLAND UNIT  
 104 6876 ES 6866 GR P API 49-035- 20100 00  
 105 SPUD 06/26/1969 COMP 07/03/1969 ROTARY O&A-06  
 107 DTD 4600 LTO 4599 FM/TO 604MVRO  
 40101 DST 01 4291- 4307 651ALMY S002  
 40110 GAS TS IN 41M AT 39.9 MCFD  
 40111 GAS TS IN 1H AT 39.9 MCFD  
 40131 FINAL OP 1H IFF 20 BHT 107F  
 40201 DST 02 4329- 4346 651ALMY S003  
 40231 FINAL OP 1H IFF 18 FFP 24 BHT 107F

49 N 29 W 114 11 10002 0425083311039399 0425074911039297

06/08/78

PETROLEUM INFORMATION CORP

PAGE 1204

SUB FILE GEOTHERMAL LISTING

49 N 29 W 112 36 10002 0424561311014262 0424557211014316  
 10010 035 20100140 7220 9999910 911604MVRD 4600369  
 10021 TWP N 29 RGE W 112 SEC 36 066TH PRINCIPAL  
 101 WYO SUBLETTE A 1980 FSL 560 FHL SW NW 40 W4  
 102 CHANDLER ASSOCIATES 1 KLAENHAMMER-STATE  
 103 6875 KB 6865 GR LONG ISLAND UNIT  
 104 6876 ES 6866 GR P API 49-035- 20100 00  
 105 SPUD 06/26/1969 COMP 07/05/1969 ROTARY D&A-06  
 107 DTD 4600 LTD 4599 FM/TD 604MVRD  
 40101 DST 01 4291- 4307 651ALMY S002  
 40110 GAS TS IN 41M AT 29 MCFD  
 40111 GAS TS IN 1H AT 32 4 MCFD  
 40131 FINAL OP 1H IFF 0 FFP 20 BHT 107F  
 40201 DST 02 4329- 4346 651ALMY S003  
 40231 FINAL OP 1H IFF 18 FFP 24 BHT 107F

49 N 29 W 114 11 10002 0425083311039399 0425074911039297  
 10010 035 20047140 9999950 900609CRCS 3255768  
 10021 TWP N 29 RGE W 114 SEC 11 066TH PRINCIPAL  
 101 WYO SUBLETTE A 460 FSL 660 FHL SW SW 4F WF  
 102 MOUNTAIN MINERALS 1 GOVT  
 103 8040 KB 8028 GR WILDCAT  
 104 8020 ES 8011 GR P API 49-035- 20047 00  
 105 SPUD 06/12/1968 COMP 06/25/1968 ROTARY D&A  
 107 DTD 3255 FM/TD 609CRCS  
 40101 DST 01 2195- 2216 651FPUN 2206 002  
 40131 FINAL OP 1H IFF 17 FFP 17 BHT 91F

49 N 29 W 114 13 10002 0424963611036330 0424974311036394  
 10010 035 20432140 10658650 9006028RRV 8710K77  
 10021 TWP N 29 RGE W 114 SEC 13 066TH PRINCIPAL  
 101 WYO SUBLETTE A 1947 FSL 1980 FEL NW SW 4F WF  
 102 APACHE CORP 1-13 SPRING-GREEK-FED  
 103 7724 KB 7712 GR WILDCAT  
 104 API 49 035 20432 00  
 105 SPUD 10/17/1977 COMP 11/25/1977 ROTARY D&A  
 107 LTD 8710 FM/TD 6028RRV  
 40101 DST 01 7575- 7597 603FRNR2 002  
 40131 FINAL OP 1H IFF 79 FFP 79 BHT 162F

49 N 29 W 114 16 10002 0424922811042654 0424933211042668  
 10010 035 20272140 9026050 901503NGGT 11461274  
 10021 TWP N 29 RGE W 114 SEC 16 066TH PRINCIPAL  
 101 WYO SUBLETTE A 371 FSL 2971 FEL SE SE SW 4F WF  
 102 TRUE 24-16 BELCO STATE  
 103 8529 KB 8510 GR WILDCAT  
 104 API 49 035 20272 00  
 105 SPUD 09/14/1973 COMP 11/25/1973 ROTARY D&A-G  
 107 DTD 11461 LTD 11450 FM/TD 503NGGT  
 40101 DST 01 4664- 4763 603HLRD S002  
 40110 GAS TS IN 40M NOT GAUGED

06/08/78

PETROLEUM INFORMATION CORP

PAGE 1205

SUB FILE GEOTHERMAL LISTING

49 N 29 W 114 16 40111 GAS TS IN 45M AT 8 MCFD 8.95  
 40112 GAS TS IN 1H AT 4 MCFD 4.84  
 40113 GAS TS IN AT 12 MCFD 12.1 @ END OF TEST  
 40131 FINAL OP 3H IFF 73 FFP 102 BHT 110F  
 40201 DST 02 7613- 7651 603FRNR2 S003  
 40210 GAS TS IN 06M AT 33 MCFD 33.5  
 40211 GAS TS IN 10M AT 15 MCFD 15.9  
 40231 FINAL OP 3H IFF 55 FFP 111 BHT 160F  
 40301 DST 03 8493- 8660 6028RRV 004  
 40331 FINAL OP 3H IFF 145 FFP 236 BHT 176F  
 40401 DST 04 11321-11460 503NGGT 005  
 40431 FINAL OP 3H IFF 2748 FFP 4083 BHT 228F

49 N 29 W 114 17 10002 0424940011043838 0424951311043721  
 10010 035 20437140 10658650 9016028RRV 8975178  
 10021 TWP N 29 RGE W 114 SEC 17 066TH PRINCIPAL  
 101 WYO SUBLETTE A 990 FSL 990 FEL NW SE SE WF WF

06/08/78

49 N 28 W 1

49 N 28 W 1

49 N 28 W 1

49 N 28 W 1

06/08/78

49 N 28 W 11

49 N 28 W 11



49 N 29 W 114 16 40111 GAS TS IN 45M AT 8 MCFD 8.95  
 40112 GAS TS IN 1H AT 4 MCFD 4.84  
 40113 GAS TS IN AT 12 MCFD 12.1 @ END OF TEST  
 40131 FINAL OP 3H IFF 73 FFP 102 BHT 110F  
 40201 DST 02 7613- 7651 603FRNR2 5003  
 40210 GAS TS IN 06M AT 33 MCFD 33.5  
 40211 GAS TS IN 10M AT 15 MCFD 15.9  
 40231 FINAL OP 3H IFF 55 FFP 111 BHT 160F  
 40301 DST 03 8493- 8660 602BRRV 004  
 40331 FINAL OP 3H IFF 145 FFP 236 BHT 176F  
 40401 DST 04 11321-11460 503NGGT 005  
 40431 FINAL OP 3H IFF 2748 FFP 4083 BHT 228F

49 N 29 W 114 17 10002 0424940011043838 0424951311043721  
 10010 035 20437140 10658650 901602BRRV 8975178  
 10021 TWP N 28 RGE W 114 SEC 17 066TH PRINCIPAL  
 101 WYO SUBLETTE A 990 FSL 990 FEL SW SE WF WF (67)  
 102 APACHE CORP 1-17 RILEY RIDGE-FEDERAL  
 103 8845 KB 8830 GR WILDCAT  
 104 API 49 035 20437 00  
 105 SPUD 10/24/1977 COMP 11/26/1977 ROTARY D&A-G  
 107 DTD 8975 LTD 8972 FM/TO 602BRRV  
 40101 DST 01 7871- 7918 603FRNR2 002  
 40131 FINAL OP 1H IFF 132 FFP 208 BHT 155F  
 40201 DST 02 8747- 8975 602BRRV 5003  
 40231 FINAL OP 1H IFF 224 FFP 302 BHT 179F

49 N 29 W 114 31 10002 0424615411046129 0424622411046129  
 10010 035 20434140 5615050 901503NGGT 11727J77  
 10021 TWP N 28 RGE W 114 SEC 31 066TH PRINCIPAL  
 101 WYO SUBLETTE A 330 FSL 1550 FEL NE NW NE WF WF (68)  
 102 MITCHELL ENERGY & DEV 1-31 FEDERAL THOMPSON  
 103 9362 KB 9347 GR WILDCAT  
 104 API 49 035 20434 00  
 105 SPUD 07/17/1977 COMP 10/13/1977 ROTARY D&A-G  
 107 DTD 11727 FM/TO 503NGGT  
 40101 DST 01 7884- 7909 603FRNR2 002  
 40131 FINAL OP 2H IFF 69 FFP 61 BHT 108F  
 40201 DST 02 MISRUN 003  
 40301 DST 03 8779- 8818 602ASPN 5004  
 40331 FINAL OP 2H IFF 128 FFP 105 BHT 146F  
 40401 DST 04 8834- 8869 602BRRV 5005  
 40431 FINAL OP 2H IFF 108 FFP 193 BHT 175F  
 40501 DST 05 11631-11727 503NGGT MISRUN 006  
 40531 FINAL OP 1H30M BHT 211F

49 N 30 W 61 18 10002 0425677510422826 0425673810423181  
 10010 015 05140130 1371550 900553MRSN 3511066  
 10021 TWP N 30 RGE W 61 SEC 18 066TH PRINCIPAL  
 101 WYO GOSHEN A 660 FSL 1834 FEL SW SE WF WF  
 102 CHAMPLIN PETROLEUM 1 BALDWIN

49 N 28 W 114

49 N 28 W 114

49 N 28 W 112

49 N 28 W 112

49 N 30 W 61 18 103 4964 KB 4955 GR WILDCAT  
 104 API 49-015- 05140 00  
 105 SPUD 09/20/1966 COMP 09/27/1966 ROTARY D&A  
 107 DTD 3510 LTD 3511 FM/TO 553MRSN  
 40101 DST 01 3065- 3106 602HDDY 002  
 40131 FINAL OP 0H30M IFF 467 FFP 471 BHT 123F

49 N 30 W 61 29 10002 0425394110420391 0425392210420825  
 10010 015 20028130 9999950 903602DKOT 3308269  
 10021 TWP N 30 RGE W 61 SEC 29 066TH PRINCIPAL  
 101 WYO GOSHEN A 660 FSL 720 FEL SE SE WF WF  
 102 U S NATURAL RESOURCES 44-29% FEE  
 103 4831 KB 4824 GR WILDCAT  
 104 4888 OF 4822 GP P LSE NO API 49-015- 20028-00  
 105 SPUD 01/29/1969 COMP 02/10/1969 ROTARY D&A  
 107 DTD 3308 LTD 3293 FM/TO 602DKOT  
 40101 DST 01 3084- 3108 602HDDY 002  
 40131 FINAL OP 0H46M IFF 285 FFP 518 BHT 137F

49 N 30 W 62 1 10002 0426002010424903 0426002010425140  
 10010 015 20031130 1314050 910553MRSN 3116969

49 N 28 W 112

49 N 30 W 95 9 102 OIL & GAS FUTURES 1 GOVT-MKM  
 103 6654 KB 6644 GR WILDCAT  
 104 6651 DF 6642 GR P API 49-013- 20302 00  
 105 SPUD 11/07/1970 COMP 11/26/1970 ROTARY D&A  
 107 DTD 2767 FM/TO 351MDSN  
 40101 DST 01 1944- 1988 452PSPR 002  
 40131 FINAL OP 2H 1FP 532 FFP 593 BHT 60F  
 40201 DST 02 STRD 1875- 1915 452PSPR 003  
 40231 FINAL OP 2H 1FP 213 FFP 385 BHT 70F

49 N 28 W

49 N 30 W 95 11 10002 0425875510815053 0425872410815031  
 10010 013 20266276 9999950 910404TSLP 4199870  
 10021 TWP N 30 RGE W 95 SEC 11 066TH PRINCIPAL  
 101 WYO FREMONT A 1980 FSL 666 FEL NE SE WF WF  
 102 M K M EXPLORATION 1 AZTEC  
 103 6601 GR WILDCAT  
 104 6608 DF 6600 GR P API 49-013- 20266 00  
 105 SPUD 07/18/1970 COMP 07/31/1970 ROTARY D&A-0  
 107 DTD 4199 FM/TO 404TSLP  
 40101 DST 01 3760- 3806 452PSPR 002  
 40131 FINAL OP 2H 1FP 24 FFP 304 BHT 85F  
 40201 DST 02 3845- 3871 452PSPR S003  
 40231 FINAL OP 0430M 1FP 18 FFP 19 BHT 86F  
 40301 DST 03 3990- 4050 452PSPR 004  
 40331 FINAL OP 2H 1FP 661 FFP 1495 BHT 92F

49 N 28 W

49 N 30 W 97 9 10002 0425949510844101 0425968910843923  
 10010 013 20606276 7845150 900152GRVR 2130076  
 10021 TWP N 30 RGE W 97 SEC 9 066TH PRINCIPAL  
 101 WYO FREMONT A 2000 FNL 660 FNL SW NW WF WF  
 102 SHENANDOAH OIL 1-9 FEDERAL  
 103 7045 KE 7034 GR WILDCAT  
 104 API 49 013 20606 00  
 105 SPUD 06/28/1976 COMP 07/26/1976 ROTARY D&A  
 107 DTD 2130 LTD 2127 FM/TO 152GRVR  
 40101 DST 01 1164- 1186 404TSLP 002  
 40131 FINAL OP 1H 1FP 84 FFP 90 BHT 62F  
 40201 DST 02 1188- 1200 404TSLP 003  
 40231 FINAL OP 1H 1FP 53 FFP 121  
 40301 DST 03 1692- 1704 351MDSN 004  
 40331 FINAL OP 1H 1FP 50 FFP 68 BHT 97F

49 N 28 W

49 N 30 W 112 19 10002 0425768311023434 0425774111023410  
 10010 035 06334140 80459 698361 110659TRTR 659TRTR 3630K66  
 10021 TWP N 30 RGE W 112 SEC 19 066TH PRINCIPAL  
 101 WYO SUBLETTE A 710 FNL 1932 FNL NE NW DO (69)  
 102 BELCO PETROLEUM 13-19 SCU  
 103 7081 KB 7070 GR STAR CORRAL E  
 104 7080 DF 7072 GR P LSE NO 8416 API 49-035- 06334 00  
 105 SPUD 11/09/1966 COMP 11/23/1966 ROTARY OIL  
 107 DTD 3630 FM/TO 659TRTR

49 N 28 W

M 13

PAGE 1222

06/08/78

PETROLEUM INFORMATION, CORP

PAGE 1209

49 N 30 W 112 19 20102 659TRTR PERF W/ 4/FT 3516- 3520 005  
 40101 DST 01 3345- 3364 659TRTR S002  
 40131 FINAL OP 1H 1FP 10 FFP 28 BHT 88F

49 N 28 W

49 N 30 W 112 19 10002 0425729311022912 0425737311023024  
 10010 035 06335140 698351 110659TRTR 659TRTR 4050K66  
 10021 TWP N 30 RGE W 112 SEC 19 066TH PRINCIPAL  
 101 WYO SUBLETTE A 2170 FNL 1980 FEL SW NE WF WFD  
 102 BELCO PETROLEUM 10-19 SCU  
 103 7062 KB 7051 GR STAR CORRAL AREA  
 104 7060 ES 7051 GR P LSE NO 8417 API 49-035- 06335 00  
 105 SPUD 08/31/1966 COMP 09/17/1966 ROTARY OIL  
 107 DTD 4050 FM/TO 659TRTR  
 20102 659TRTP PERF 3497- 3510 GROSS 009  
 40101 DST 01 3492- 3508 659TRTP S002  
 40110 GAS TS IN 51M TSTM  
 40131 FINAL OP 1H 1FP 44 FFP 82 BHT 94F  
 40201 DST 02 3796- 3808 659TRTP 003  
 40231 FINAL OP 0430M 1FP 27 FFP 27  
 50102 659TRTR PERF 3497- 3510 GROSS 005  
 50202 659TRTR PERF 3497- 3510 GROSS 006

49 N 28 W

GEOHERAL LISTING

SUB FILE GEOHERAL LISTING

49 N 30 W 112 19 20102 659TRTR PERF W/ 4/FT 3516- 3520 005  
 40101 DST 01 3345- 3364 659TRTR S002  
 40131 FINAL OP 1H 1FP 10 FFP 28 BMT 88F

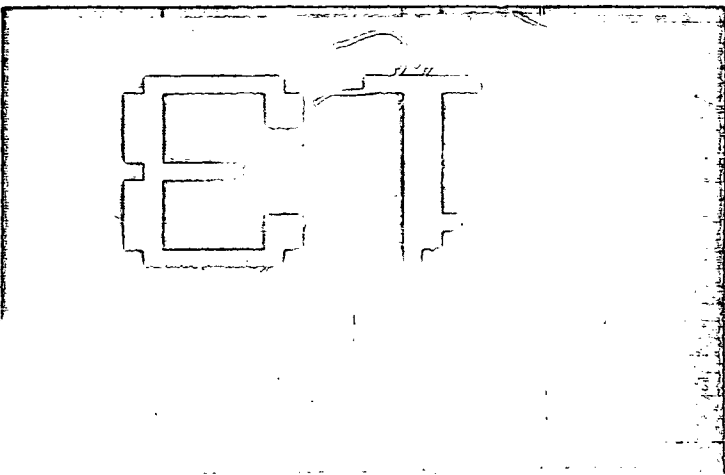
49 N 30 W 112 19 10002 0425729311022912 0425737311023024  
 10010 035 06335140 698351 110659TRTR 659TRTR 4050K66  
 10021 TWP N 30 RGE W 112 SEC 19 066TH PRINCIPAL  
 101 MYO SUBLETTE A 2170 FNL 1980 FEL SM ME'D WFD (70)  
 102 BELCO PETROLEUM 10-19 SCU  
 103 7052 KB 7051 GR STAR CORRAL AREA  
 104 7050 ES 7051 GR P LSE NO 8417 API 49-035- 06335 00  
 105 SPUD 08/31/1966 COMP 09/17/1966 ROTARY OIL  
 107 DTD 4050 FM/TO 659TRTR  
 20102 659TRTR PERF 3497- 3510 GROSS 009  
 40101 DST 01 3492- 3508 659TRTR S002  
 40110 GAS TS IN 51H TSTM  
 40131 FINAL OP 1H 1FP 44 FFP 82 BMT 94F  
 40201 DST 02 3796- 3808 659TRTR 003  
 40231 FINAL OP 0430M 1FP 27 FFP 27  
 50102 659TRTR PERF 3497- 3510 GROSS 005  
 50202 659TRTR PERF 3497- 3510 GROSS 006  
 50302 659TRTR PERF 3497- 3510 GROSS 007  
 50402 659TRTR PERF 3497- 3510 GROSS 008

49 N 30 W 112 19 10002 0425734711023740 0425738811023735  
 10010 035 06341140 80459 698360 901659TRTR 3565167  
 10021 TWP N 30 RGE W 112 SEC 19 066TH PRINCIPAL  
 101 MYO SUBLETTE A 2121 FNL 526 FLD SM ME'D D (71)  
 102 BELCO PETROLEUM 21-19 SCU  
 103 7057 KB 7046 GR STAR CORRAL E  
 104 7054 ES 7046 GR P LSE NO 8416 API 49-035- 06341 00  
 105 SPUD 12/16/1966 COMP 12/24/1966 ROTARY D&A-G  
 107 DTD 3565 FM/TO 659TRTR  
 40101 DST 01 3411- 3429 659TRTR S002  
 40131 FINAL OP 1H30M 1FP 210 FFP 220 BMT 94F  
 40201 DST 02 3267- 3288 659TRTR 003  
 40231 FINAL OP 1H 1FP 46 FFP 41 BMT 95F

49 N 30 W 112 19 10002 0425738711022579 0425744511022676  
 10010 035 06358140 80459 698360 900659TRTR 3736367  
 10021 TWP N 30 RGE W 112 SEC 19 066TH PRINCIPAL  
 101 MYO SUBLETTE A 1750 FNL 1020 FEL SE ME'D D (72)  
 102 BELCO PETROLEUM 26 SCU  
 103 7057 RT 7048 GR STAR CORRAL E  
 104 7059 OF 7050 GR P AP: 49-035- 06358 00  
 105 SPUD 03/15/1967 COMP 03/22/1967 ROTARY D&A  
 107 DTD 3736 FM/TO 659TRTR  
 40101 DST 01 3536- 3552 659TRTR 002  
 40131 FINAL OP 1H 1FP 244 FFP 230 BMT 94F

49 N 30 W 112 19 10002 0425713411023470 0425730611023541

RW	INDEX
A	49 N 28 W 113 27
B	49 N 28 W 114 16
C	49 N 28 W 114 17
D	49 N 29 W 112 5
E	49 N 29 W 112 9
F	49 N 29 W 112 11
G	49 N 29 W 112 17
H	49 N 29 W 112 36
I	49 N 29 W 114 16
J	49 N 30 W 61 18
K	49 N 30 W 94 8
L	49 N 30 W 95 9
M	49 N 30 W 112 19



RW	INDEX
A	49 N 28 W 113 27
B	49 N 28 W 114 16
C	49 N 28 W 114 17
D	49 N 29 W 112 5
E	49 N 29 W 112 9
F	49 N 29 W 112 11
G	49 N 29 W 112 17
H	49 N 29 W 112 36
I	49 N 29 W 114 16
J	49 N 30 W 61 18
K	49 N 30 W 94 8
L	49 N 30 W 95 9
M	49 N 30 W 112 19

SUB FILE GEOTHERMAL LISTING

49 N 30 W 112 19 10010 035 20400140 7240 698361 110659TRTR 659TRTR 3520177  
 10021 TWP N 30 RGE W 112 SEC 19 066TH PRINCIPAL  
 101 WYO SUBLETTE A 2750 FNL 3609 FEL NW NE SW DO (73)  
 102 BELCO PET 32-19 UNIT  
 103 7055 KB 7049 GR STAR CORRAL  
 104 7060 DF 7051 GR P LSE NO API 49-035- 20400-00  
 105 SPUD 10/09/1976 COMP 11/01/1976 ROTARY OIL  
 107 DTD 3520 PB 3476 FM/TO 659TRTR  
 20102 659TRTR PERF W/ 4/FT 3444- 3452 004 ✓  
 20141 2 3520FT BHT 24F  
 50102 659TRTR PERF W/ 4/FT 3444- 3452 003

49 N 30 W 113 3 10002 0426165111029051 0426168711029082  
 10010 035 20125140 1371350 901659TRTR 4000069  
 10021 TWP N 30 RGE W 113 SEC 3 066TH PRINCIPAL  
 101 WYO SUBLETTE A 3100 FSL 1980 FNL NW SE NE SW WF (74)  
 102 CHANDLER & ASSOCIATES 1-3 DEER HILL UNIT  
 103 7418 GR WILDCAT  
 104 7429 DF 7420 GR P API 49-035- 20125 00  
 105 SPUD 10/06/1969 COMP 10/13/1969 ROTARY D&R-G  
 107 DTD 4000 FM/TO 659TRTR  
 40101 DST 01 3335- 3370 659TRTR 3 352 SQ02 ✓  
 40131 FINAL OP 45M IFF 476 FFP 983 BHT 170F ✓

49 N 30 W 113 10 10002 0426052211029559 0426066111029583  
 10010 035 20182140 7240 698361 110651ALMY 651ALMY 3245271  
 10021 TWP N 30 RGE W 113 SEC 10 066TH PRINCIPAL (75)  
 101 WYO SUBLETTE A 660 FNL 560 FNL NW NE SW DO  
 102 BELCO PETROLEUM 5-10 DEER HILL UNIT  
 103 7302 KB STAR CORRAL  
 104 7304 DF 7294 GR P LSE NO API 49-035- 20182-00  
 105 SPUD 10/28/1970 COMP 12/20/1970 ROTARY OIL  
 107 DTD 3245 PB 2960 FM/TO 651ALMY  
 20102 651ALMY PERF W/ 4/FT 2882- 2886 005  
 40101 DST 01 2876- 2890 651ALMY SQ02  
 40110 GAS TS IN 25M AT 2.36 MCFD DECR TO 1.67 MCFD  
 40131 FINAL OP 2H FFP 247 BHT 87F ✓  
 50102 651ALMY PERF W/ 4/FT 2882- 2886 004 ✓

49 N 30 W 113 14 10002 0425842611027100 0425845911027127  
 10010 035 20039140 698312 101659TRTR 659TRTR 3295168  
 10021 TWP N 30 RGE W 113 SEC 14 066TH PRINCIPAL  
 101 WYO SUBLETTE A 3300 FNL 3329 FEL NE SW NO WOE (76)  
 102 BELCO PETROLEUM 17-14 STATE  
 103 7347 KB 7336 GR STAR CORRAL UNIT  
 104 7346 ES 7338 GR P API 49-035- 20039 00  
 105 SPUD 12/11/1967 COMP 01/04/1968 COMB-TL GAS  
 107 DTD 3295 PB 3026 FM/TO 659TRTR  
 20102 659TRTR PERF W/ 2/FT 2938- 2942 005 ✓  
 40101 DST 01 2937- 2945 659TRTR SQ03  
 40110 GAS TS IN 0405M AT 558 MCFD

SUB FILE GEOTHERMAL LISTING

49 N 30 W 113 14 40131 FINAL OP 1H15M IFF 80 FFP 201 BHT 92F  
 50102 659TRTR PERF W/ 2/FT 2938- 2942 004

49 N 30 W 113 16 10002 0425807211030701 0425803411030747  
 10010 03500617140 7240 698361 110659TRTR 651ALMY 2491965  
 10021 TWP N 30 RGE W 113 SEC 16 066TH PRINCIPAL  
 101 WYO SUBLETTE A 835 FSL 2400 FEL SW SE D DO  
 102 BELCO PETROLEUM 8-16 SCU  
 103 7527 KB 7516 GR STAR CORRAL UNIT  
 104 7525 GR P LSE NO 150 API 49-035- 06171 00  
 105 SPUD 08/23/1965 COMP 09/04/1965 ROTARY OIL  
 107 DTD 2491 FM/TO 659TRTR  
 20102 651ALMY PERF W/ 4/FT 2419- 2423 006  
 40101 DST 01 1925- 1892 659TRTR SQ02  
 40110 GAS TS IN 2M 6 FT FLARE  
 40131 FINAL OP 0445M IFF 17 FFP 116 BHT 72F  
 40201 DST 02 2287- 2342 659TRTR SQ03  
 40210 GAS TS IN 3M AT 4'8"

49 N 30 W 113 14 40131 FINAL OP 1H15M IFF 80 FFP 201 BHT 92F  
50102 659TRTR PERF W/ 2/FT 2938- 2942 004

49 N 30 W 113 16 10002 0425807211030701 0425803411030747  
10010 035006171140 7240 698361 110659TRTR 651ALMY 2491965  
10021 TWP N 30 RGE W 113 SEC 16 066TH PRINCIPAL  
101 MYO SUBLETTE A 835 FSL 2400 FEL SW SE DO (77)  
102 BELCO PETROLEUM 8-16 SCU  
103 7527 KB 7516 GR STAR CORRAL UNIT  
104 7525 GR P LSE NO 150 API 49-035- 06171 00  
105 SPUD 08/23/1965 COMP 09/04/1965 ROTARY OIL  
107 DTD 2491 FM/TO 659TRTR  
20102 651ALMY PERF W/ 4/FT 2419- 2423 006  
40101 DST 01 1825- 1897 659TRTR S002  
40110 GAS TS IN 2M 6 FT FLARE  
40131 FINAL OP OH45M IFF 17 FFP 116 BHT 72F  
40201 DST 02 2287- 2348 659TRTR S003  
40210 GAS TS IN 3M AT 478  
40211 GAS TS IN 1H AT 699 MCFD MAX RATE  
40231 FINAL OP 1H IFF 175 FFP 180 BHT 85F  
40301 DST 03 2409- 2433 651ALMY S004  
40310 GAS TS IN 9M 6 FT FLARE  
40331 FINAL OP 1H30M IFF 58 FFP 79 BHT 87F

49 N 30 W 113 21 10002 0425726111030658 0425734111030626  
10010 035 06339140 7240 698362 01659TRTR 659TRTR 2357K66  
10021 TWP N 30 RGE W 113 SEC 21 066TH PRINCIPAL  
101 MYO SUBLETTE A 1900 FNL 3082 FNL SW NE DO (78)  
102 BELCO PETROLEUM 6-21 SCU  
103 7488 KB 7478 GR STAR CORRAL  
104 7487 GR P LSE NO 8416 API 49-035- 06339 00  
105 SPUD 05/27/1965 COMP 11/19/1966 ROTARY GAS  
107 DTD 2357 PB 2315 FM/TO 659TRTR  
20102 659TRTR PERF W/ 4/FT 2258- 2276 GROSS 005  
40101 DST 01 1680- 1745 659TRTR S002  
40110 GAS TS IN 07M 3 FT FLARE  
40131 FINAL OP 1H IFF 116 FFP 204 BHT 75F  
40201 DST 02 2261- 2287 659TRTR S003  
40210 GAS TS IN 00M AT 1250 MCFD  
40231 FINAL OP 1H IFF 550 FFP 568 BHT 79F

49 N 30 W 113 21 10002 042572011031585 0425773011031589  
10010 035 20365140 42796 698361 110604MVRD 651ALMY 3965076  
10021 TWP N 30 RGE W 113 SEC 21 066TH PRINCIPAL  
101 MYO SUBLETTE A 660 FNL 465 FNL NW NW DO (79)  
102 BELCO PET 5-20-21 UNIT  
103 7751 KB 7745 GR JOHNSON RIDGE  
104 7759 DF 7750 GR P LSE NO API 49-035- 20365-00  
105 SPUD 02/11/1976 COMP 07/13/1976 ROTARY OIL  
107 DTD 3965 FM/TO 604MVRD  
20102 651ALMY PERF 3526- 3750 GROSS 004

49 N 28 W 114

49 N 28 W 114

49 N 30 W 113 21 20141 3965FT BHT 93F  
20150 WTP  
50102 651ALMY PERF 3526- 3874 GROSS 003

49 N 30 W 113 23 10002 0425773811027081 0425780011027074  
10010 035 20123140 99999 1071352 101651ALMY 651ALMY 4032170  
10021 TWP N 30 RGE W 113 SEC 23 066TH PRINCIPAL  
101 MYO SUBLETTE A 560 FNL 3218 FEL NE NE NW WF WOE  
102 CHANDLER & ASSOCIATES 2-23 DEER HILL UNIT  
103 7362 KB 7352 GR UNNAMED  
104 7462 DF 7452 GR API 49-035- 20123 00  
105 SPUD 11/06/1969 COMP 12/03/1969 ROTARY GAS  
107 DTD 4032 LTD 4028 FB 2966 FM/TO 651ALMY  
20102 651ALMY PERF W/ 4/FT 2956- 2960 009  
40101 DST 01 2889- 2908 651ALMY 002  
40131 FINAL OP OH30M IFF 13 FFP 13 BHT 83F

49 N 28 W 114

49 N 28 W 114

06/08/78

PETROLEUM INFORMATION CORP

PAGE 1212

SUB FILE GEOTHERMAL LISTING

49 N 30 W 113 21 20141 @ 3965FT BHT 93F  
 20150 WTR  
 50102 651ALMY PERF 3526- 3874 GROSS 003

49 N 30 W 113 23 10002 0425773811027081 0425780011027074  
 10010 035 20123140 99999 1371352 101651ALMY 651ALMY 4032170  
 10021 TWP N 30 RGE W 113 SEC 23 066TH PRINCIPAL  
 101 WYO SUBLETTE A 560 FSL 3248 FEL NE NE NW 1/4 MOE (80)  
 102 CHANDLER ASSOCIATES 2-23 DEER HILL UNIT  
 103 7362 KB 7352 GR UNNAMED  
 104 7462 DF 7452 GR P API 49-035- 20123 00  
 105 SPUD 11/06/1969 COMP 12/03/1969 ROTARY GAS  
 107 DTD 4032 LTD 4028 FB 2966 FM/TD 651ALMY  
 20102 651ALMY PERF JET W/ 4/FT 2956- 2960 009  
 40101 DST 01 2889- 2908 651ALMY 002  
 40131 FINAL OP OH30M IFF 13 FFP 13 BHT 83F  
 40201 DST 02 2954- 3001 651ALMY S003  
 40210 GAS TS IN OH 5M AT 599 MCFD PRE-OPEN  
 40231 FINAL OP 2H IFF 255 FFP 401 BHT 87F  
 40301 DST 03 3012- 3100 651ALMY 004  
 40331 FINAL OP 1H IFF 262 FFP 262  
 40401 DST 04 2858- 2895 651ALMY 005  
 40431 FINAL OP OH30M IFF 29 FFP 29  
 50102 651ALMY PERF JET W/ 4/FT 2973- 2975 007  
 50202 651ALMY PERF JET W/ 4/FT 2956- 2960 008

49 N 30 W 113 28 10002 0425520311030478 0425532811030461  
 10010 035 20366140 7170 698361 110604MVRD 000TRSZ 3395576  
 10021 TWP N 30 RGE W 113 SEC 28 066TH PRINCIPAL  
 101 WYO SUBLETTE A 700 FSL 1590 FEL NE SW SE 1/4 DO (81)  
 102 BELCO PET S-21-28 UNIT  
 103 7482 KB 7476 GR DEER HILL  
 104 7456 DF 7477 GR P LSE NO API 49-035- 20366-00  
 105 SPUD 03/18/1976 COMP 04/17/1976 ROTARY OIL  
 107 DTD 3395 PB 3360 FM/TD 604MVRD  
 20102 000TRSZ PERF 3271- 3275 004  
 20150 WTR  
 40101 DST 01 3264- 3292 000TRSZ S002  
 40110 GAS TS IN 14M  
 40131 FINAL OP 1H30M IFF 102 FFP 139 BHT 89F

49 N 30 W 113 28 10002 0425507811031064 0425521311031089  
 10010 035 20422140 7170 698362 101000TRSZ 000TRSZ 3450478  
 10021 TWP N 30 RGE W 113 SEC 28 066TH PRINCIPAL  
 101 WYO SUBLETTE A 660 FSL 1600 FSL SE SW 1/4 DG (82)  
 102 BELCO PET 24-28-S UNIT  
 103 7509 KB 7497 GR DEER HILL  
 104 API 49 035 20422-00  
 105 SPUD 11/25/1977 COMP 03/30/1978 ROTARY GAS  
 107 DTD 3450 PB 3186 FM/TD 090TRSZ  
 20102 000TRSZ PERF W/ 4/FT 2162- 3022 GROSS 004

06/08/78

PETROLEUM INFORMATION CORP

PAGE 1213

SUB FILE GEOTHERMAL LISTING

49 N 30 W 113 28 40101 DST 01 1980- 2013 604MVRD S002  
 40110 GAS TS IN OH20M AT 1024 MCFD  
 40111 GAS TS IN OH22M AT 1053 MCFD  
 40112 GAS TS IN 1H AT 159 MCFD /159.2  
 40113 GAS TS IN 1H25M AT 935 MCFD  
 40131 FINAL OP 1H35M IFF 265 FFP 677 BHT 76F

49 N 30 W 113 34 10002 0425409811029568 0425416311029542  
 10010 035 20417140 42796 698362 101604MVRD 604MVRD 3222277  
 10021 TWP N 30 RGE W 113 SEC 34 066TH PRINCIPAL  
 101 WYO SUBLETTE A 1950 FSL 750 FSL SE NW SW 1/4 DG  
 102 BELCO PET 25-34 S UNIT  
 103 7355 KB 7349 GP JOHNSON RIDGE  
 104 API 49 035 20417 00  
 105 SPUD 07/07/1977 COMP 09/12/1977 ROTARY GAS  
 107 DTD 3222 FM/TD 604MVRD

06/08/78

49 N 28 W 114

49 N 28 W 114

49 N 29 W 79

49 N 29 W 95

49 N 29 W 110

06/08/78

49 N 29 W 110

49 N 29 W 110

SUB FILE GEOTHERMAL LISTING

49 N 30 W 113 28 40101 DST 01 1980- 2013 604MVRD S002  
 40110 GAS TS IN 0420M AT 1024 MCFD  
 40111 GAS TS IN 0422M AT 1053 MCFD  
 40112 GAS TS IN 1H AT 159 MCFD /159.2/  
 40113 GAS TS IN 1H25M AT 935 MCFD  
 40131 FINAL OP 1H35M IFF 265 FFP 677 BHT 76F

49 N 30 W 113 34 10002 0425409811029568 0425416311029542  
 10010 035 20417140 42796 698362 101604MVRD 604MVRD 3222K77  
 10021 TWP N 30 RGE W 113 SEC 34 066TH PRINCIPAL  
 101 WYO SUBLETTE A 1950 FSL 750 FNL SE NW SW DG (83)  
 102 BELCO PETROLEUM 25-34 S UNIT  
 103 7355 KB 7349 GR JOHNSON RIDGE  
 104 API 49 035 20417 00  
 105 SPUD 07/07/1977 COMP 09/12/1977 ROTARY GAS  
 107 DTD 3222 FM/TO 604MVRD  
 20102 604MVRD PERF W/ 2/FT 2478- 3078 GROSS 003  
 20141 @ 3222FT BHT 90F

49 N 30 W 113 35 10002 042548511027073 0425487511027032  
 10010 035006149140 7155 698362 101652HSTC 652HSTC 3023J65  
 10021 TWP N 30 RGE W 113 SEC 35 066TH PRINCIPAL  
 101 WYO SUBLETTE A 660 FNL 2200 FNL NE NW DG (84)  
 102 BELCO PETROLEUM S-15-35  
 103 7244 KB 7233 GR BIG PINEY  
 104 7243 DF 7234 GR P LSE NO 8145 API 49-035- 06149 00  
 105 SPUD 08/30/1965 COMP 10/12/1965 ROTARY GAS  
 107 DTD 3017 LTD 3023 FM/TO 652HSTC  
 20102 652HSTC PERF W/ 4/FT 2938- 2954 004  
 40101 DST 01 2916- 2959 652HSTC S002  
 40110 GAS TS IN 03M AT 212 MCFD INITIAL VOLUME  
 40111 GAS TS IN AT 363 MCFD MAX & FINAL VOLUME  
 40131 FINAL OP 1H30M IFF 92 FFP 133 BHT 93F

49 N 30 W 114 19 10002 0425728811046678 0425722211046654  
 10010 035006165140 5630550 911603HLRD 4502J65  
 10021 TWP N 30 RGE W 114 SEC 19 066TH PRINCIPAL  
 101 WYO SUBLETTE A 2070 FNL 2125 FNL SE NW WF (85)  
 102 MOBIL OIL F-22-19-G UNIT  
 103 8694 KB 8680 GR BEECHER UNIT  
 104 8691 DF 8680 GR P API 49-035-006165 00  
 105 SPUD 10/08/1965 COMP 11/03/1965 ROTARY O&A-0G  
 107 DTD 4500 LTD 4502 FM/TO 603HLRD  
 40101 DST 01 2856- 2868 652HSTC S002  
 40131 FINAL OP 1H IFF 34 FFP 34 BHT 86F  
 40201 DST 02 3208- 3228 604MVRD S003  
 40231 FINAL OP 0H45M IFF 34 FFP 58 BHT 86F  
 40301 DST 03 3423- 3438 604MVRD 004  
 40331 FINAL OP 0H20M IFF 33 FFP 33 BHT 89F  
 40401 DST 04 4056- 4080 604MVRD S005  
 40431 FINAL OP 0H45M IFF 71 FFP 125 BHT 113F

SUB FILE GEOTHERMAL LISTING

49 N 30 W 115 2 10002 0426201711049888 0426204211049922  
 10010 035 20268140 698350 900602LKOT 11013274  
 10021 TWP N 30 RGE W 115 SEC 2 066TH PRINCIPAL  
 101 WYO SUBLETTE A 1253 FNL 1914 FEL SE NW NE WF WF  
 102 BELCO PETROLEUM 4-2 HOBACK NORTH UNIT  
 103 8299 KB 8272 GR WILDCAT  
 104 API 49 035 20268 00  
 105 SPUD 07/15/1973 COMP 12/15/1973 ROTARY O&A  
 107 DTD 11013 FM/TO 602LKOT  
 111 CSG 10 3/4 @ 1848 W/ 300 04  
 40101 DST 01 7555- 7660 603FPNP 003  
 40131 FINAL OP 1H30M IFF 55 FFP 84 BHT 158F

49 N 31 W 61 1 10002 0426859010414113 0426844410414184  
 10010 027 20078191 1166950 900404DSMS 5160270  
 10021 TWP N 31 RGE W 61 SEC 1 066TH PRINCIPAL  
 101 WYO NIORRABA A 110 FSL 660 FNL SE SW WF WF  
 102 BUTTES GAS & OIL 1-1 BRUEGGER  
 103 4915 KB 4906 GR WILDCAT

06/08/78

PETROLEUM INFORMATION CORP

PAGE 1214

SUB FILE GEOTHERMAL LISTING

49 N 30 W 115 2 10002 0426201711049888 0426204211049922  
 10010 035 20268140 698350 900602LKOT 11013274  
 10021 TWP N 30 RGE W 115 SEC 2 066TH PRINCIPAL  
 101 WYO SUBLETTE A 1253 FNL 1914 FEL SE NW NE WF WF (86)  
 102 BELCO PETROLEUM 4-2 HOBACK NORTH UNIT  
 103 8299 KB 8272 GR WILDCAT  
 104 API 49 035 20268 00  
 105 SPUD 07/15/1973 COMP 12/15/1973 ROTARY D&A  
 107 DTD 11013 FM/TO 602LKOT  
 111 CSG 10 3/4 @ 1848 W/ 300 04  
 40101 DST 01 7555- 7660 603FRNR 003  
 40131 FINAL OP 1H30M IFF 55 FFP 84 BHT 158F

49 N 31 W 61 1 10002 0426859010414113 0426844410414184  
 10010 027 20078191 1156750 900404DSMS 5160270  
 10021 TWP N 31 RGE W 61 SEC 1 066TH PRINCIPAL  
 101 WYO NIORRARA A 660 FSL 660 FNL C SW SW WF WF  
 102 BUTTES GAS & OIL 1-1 BRUEGGER  
 103 4915 KB 4906 GR WILDCAT  
 104 4914 OF 4906 GR P API 49-027- 20078 00  
 105 SPUD 11/23/1969 COMP 12/23/1969 ROTARY D&A  
 107 DTD 5158 LTD 5160 FM/TO 404DSMS  
 40101 DST 01 3717- 3730 553SND 002  
 40131 FINAL OP 1H30M IFF 118 FFP 487 BHT 120F

49 N 31 W 69 5 10002 0426926110515708 0426926610515605  
 10010 009 06562191 5351350 911553MRSN 3347167  
 10021 TWP N 31 RGE W 69 SEC 5 066TH PRINCIPAL  
 101 WYO CONVERSE A 660 FNL 660 FNL NW NE WF WF  
 102 MCBRIDE W C INC 2 GOVT-SIGNAL  
 103 4953 KB 4942 GR WILDCAT  
 104 4950 ES 4942 GR P API 49-009- 06562 00  
 105 SPUD 01/07/1967 COMP 01/23/1967 ROTARY D&A-OG  
 107 DTD 3347 LTD 3341 FM/TO 553MRSN  
 40101 DST 01 1770- 1790 603FRNR S002  
 40131 FINAL OP 2H IFF 42 FFP 289 BHT 114F  
 40201 DST 02 2435- 2527 603FRNR S003  
 40231 FINAL OP 2H IFF 197 FFP 269 BHT 121F

49 N 31 W 71 16 10002 0426538810537489 0426552910537616  
 10010 009 20622191 5025050 900109PCMB 1481074  
 10021 TWP N 31 RGE W 71 SEC 16 066TH PRINCIPAL  
 101 WYO CONVERSE A 1980 FSL 1980 FNL NE SW WF WF  
 102 LUFF KENNETH ETAL 1-16 STATE  
 103 4931 KB WILDCAT  
 104 4934 OF 4928 GR P LSE NO API 49-009- 20622-00  
 105 SPUD 07/26/1974 COMP 07/30/1974 ROTARY D&A  
 107 DTD 1480 LTD 1481 FM/TO 109PCMB  
 40101 DST 01 935- 965 405LEO 002  
 40131 FINAL OP 0H26M IFF 271 FFP 333 BHT 80F STRONG BLO

06/08/78

PETROLEUM INFORMATION CORP

PAGE 1215

SUB FILE GEOTHERMAL LISTING

49 N 31 W 81 25 10002 0426326310649374 0426305310649513  
 10010 025 20177276 9999950 910404TSLP 3592768  
 10021 TWP N 31 RGE W 61 SEC 25 066TH PRINCIPAL  
 101 WYO MATRONA A 660 FNL 1780 FNL NE NW WF WF  
 102 REEVES JOHN A ETAL 1-25 TWOBAR GOVT  
 103 5617 KB 5610 GR WILDCAT  
 104 5623 OF 5616 GR P API 49-025- 20177 00  
 105 SPUD 07/06/1968 COMP 07/19/1968 ROTARY D&A-0  
 107 DTD 3592 FM/TO 404TSLP  
 40101 DST 01 1910- 1951 563SND 002  
 40131 FINAL OP 0H45M IFF 280 FFP 659 BHT 86F

49 N 31 W 82 27 10002 0426310410663947 0426300310663894  
 10010 025005304276 77537 9999960 910553SND 3563465  
 10021 TWP N 31 RGE W 82 SEC 27 066TH PRINCIPAL  
 101 WYO MATRONA A 1000 FNL 330 FEL NE NE C D  
 102 FILKEY R W SR 1 JAMES BREJCHA

06/08/78

49 N 29 W 112

49 N 29 W 112

49 N 29 W 112

49 N 29 W 112

49 N 29 W 112

06/08/78

49 N 29 W 112

49 N 29 W 112



OTHERMAL LISTING

06/08/78

PETROLEUM INFORMATION CORP

PAGE 1216

06/08/78

SUB FILE GEOTHERMAL LISTING

49 N 31 W 95 20 10010 013 20113276 157350 901553MRSM 5515068  
 10021 TWP N 31 RGE W 95 SEC 20 066TH PRINCIPAL  
 101 WYO FREMONT A 660 FNL 660 FEL C NE NE WF WF  
 102 APACHE CORP 1 US-GRISBY  
 103 6786 KB 6777 GR WILDCAT  
 104 6786 DF 6778 GR P API 49-013- 20113 00  
 105 SPUD 09/11/1968 COMP 09/29/1968 ROTARY D&A-G  
 107 DTD 5515 FM/TO 553MRSN  
 40101 DST 01 3888- 3938 603FRNR2 MISRUN 002  
 40201 DST 02 4460- 4502 603FRNR S003  
 40231 FINAL OP 1H 114 FFP 147 BHT 114F  
 40301 DST 03 5172- 5220 602DKOT 004  
 40331 FINAL OP 0H45M IFF 680 FFP 1828 BHT 132F

49 N 29 W 112 1

49 N 29 W 112 1

49 N 31 W 96 4 10002 0426912210830706 0426923510830646  
 10010 013 20119276 157350 901602LKOT 4710068  
 10021 TWP N 31 RGE W 96 SEC 4 066TH PRINCIPAL  
 101 WYO FREMONT A 1959 FNL 659 FEL NE SE NE WF WF  
 102 APACHE CORPORATION 1 USA-MORTON  
 103 5605 KB 5596 GR WILDCAT  
 104 5608 DF 5600 GR P API 49-013- 20149 00  
 105 SPUD 10/02/1968 COMP 10/15/1968 ROTARY D&A-G  
 107 DTD 4710 LTD 4705 FM/TO 602LKOT  
 40101 DST 01 3330- 3365 603FRNR 002  
 40131 FINAL OP 0H30M IFF 50 FFP 85 BHT 102F  
 40201 DST 02 3505- 3665 603FRNR S003  
 40231 FINAL OP 01H00M IFF 179 FFP 1199 BHT 105F  
 40301 DST 03 4325- 4370 602HDDY 004  
 40331 FINAL OP 01H00M FFP 861 BHT 121F

49 N 29 W 112 3

49 N 31 W 114 4 10002 0426995211043319 0427010111043329  
 10010 035 20270140 999999 101602DKOT 603FRNR 12586875  
 10021 TWP N 31 RGE W 114 SEC 4 066TH PRINCIPAL  
 101 WYO SURLETTE A 1780 FSL 660 FNL NW SW WF WFD  
 102 PACIFIC FRAME SUPPLY 13-4 FEDERAL  
 103 8422 GR UNNAMED  
 104 API 49 035 20270 00  
 105 SPUD 07/26/1973 COMP 08/01/1975 ROTARY GAS  
 107 DTD 12586 PB 10900 FM/TO 602DKOT  
 20102 603FRNR PERF W/ 1/FT 10762-10834 GROSS 011  
 40101 DST 01 4192- 4259 652HSTC 002  
 40131 FINAL OP 0H45M IFF 75 FFP 97 BHT 104F  
 40201 DST 02 4733- 4820 652HSTC MISRUN 003  
 40231 FINAL OP 1H IFF 91 FFP 1284 BHT 104F  
 40301 DST 03 4734- 4820 652HSTC MISRUN 004  
 40401 DST 04 10150-10232 603FRNR CUSH 1200 WTR 005  
 40431 FINAL OP 1H IFF 593 FFP 623 BHT 190F  
 40501 DST 05 12486-12583 602DKOT CUSH 4000 WTR 006  
 40531 FINAL OP 1H15M IFF 2212 FFP 2388  
 40601 DST 06 STRD 10825-12200 603FRNR CUSH 4000 WTR 007  
 40631 FINAL OP 1H30M IFF 2360 FFP 2423 BHT 185F

49 N 29 W 112 3

87

✓  
 ○  
 ○  
 ○  
 ○

OTHERMAL LISTING

06/08/78

PETROLEUM INFORMATION CORP

PAGE 1217

06/08/78

SUB FILE GEOTHERMAL LISTING

49 N 31 W 114 4 50102 603FRNR PERF W/ 1/FT 10762-10834 GROSS 009  
 50202 603FRNR PERF W/ 1/FT 10762-10834 GROSS 010

49 N 29 W 112 36

49 N 32 W 68 9 10002 0427665910501465 0427665810501238  
 10010 009 06572191 8174050 901604PRKH 7272567  
 10021 TWP N 32 RGE W 68 SEC 9 066TH PRINCIPAL  
 101 WYO CONVERSE A 660 FNL 660 FEL NE NE WF WF  
 102 SOUTHERN UNION PROD 1 GOVT-SHAWNEE  
 103 5252 KB 5240 GR WILDCAT  
 104 5248 ES 5240 GR P API 49-009- 06572 00  
 105 SPUD 04/19/1967 COMP 05/11/1967 ROTARY D&A-G  
 107 DTD 7272 FM/TO 604PRKH  
 40101 DST 01 6891- 7025 604TPOT S003  
 40131 FINAL OP 1H IFF 21 FFP 228 BHT 143F  
 40201 DST 02 4548- 4588 604LNCE 004  
 40231 FINAL OP 1H IFF 585 FFP 725 BHT 117F

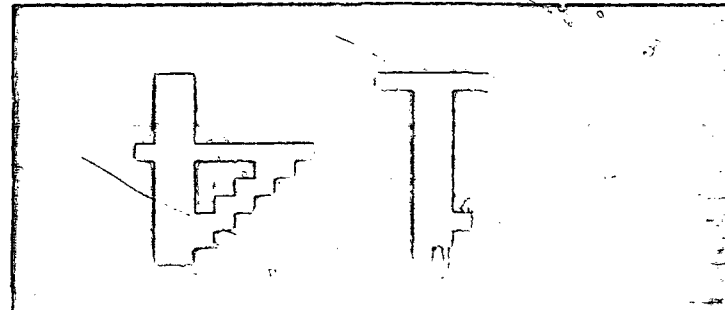
49 N 32 W 68 9 10002 04276658010502405 0427663310502124

49 N 29 W 114

SUB FILE GEOTHERMAL LISTING

49 N 32 W 97 21	10010 013 20122276 157350 900553RNSN 4775J68 10021 TWP N 32 RGE W 97 SEC 21 066TH PRINCIPAL 101 WYO FREMONT A 660 FSL 661 FAL C SH SH WF WF 102 APACHE CORP 1 U S WALSIN 103 6031 KB 6022 GR WILDCAT 104 6032 DF 6024 GR P API 49-013- 20122 00 105 SPUD 10/17/1968 COMP 10/28/1968 ROTARY DAA 107 DTD 4775 LTD 4759 FR/TO 553RNSN 40101 DST 01 STRD 4335- 4378 6024DDY 002 40131 FINAL OP 1M IFF 302 FFP 1703 BHT 100F	49 N 30 W 112
49 N 32 W 98 25	10002 0427125710848470 0427160310848458 10010 013 20125276 157350 900553RNSN 2663K68 10021 TWP N 32 RGE W 98 SEC 25 066TH PRINCIPAL 101 WYO FREMONT A 683 FSL 476 FEL NE SE SE WF WF 102 APACHE CORP 1 BLUE 103 5940 KB 5931 GR WILDCAT 104 5935 ES 5927 GR P API 49-013- 20125 00 105 SPUD 10/29/1968 COMP 11/04/1968 ROTARY DAA 107 DTD 2659 LTD 2663 FR/TO 553RNSN 40101 DST 01 2175- 2255 603FRMR 002 40131 FINAL OP 1M IFF 60 FFF 611 BHT 78F	
49 N 32 W 114 7	10002 0427683711046446 0427694611046417 10010 035 06319140 54600 1371312 101604RVRD 604RVRD 5491066 10021 TWP N 32 RGE W 114 SEC 7 066TH PRINCIPAL 101 WYO SUBLETTE A 660 FSL 1980 FEL SH SE NO NOE (88) 102 CHANDLER-SIMPSON INC 8 UNIT 103 8278 KB 8268 GR NICKELSON CREEK 104 8277 DF 8268 GR P LSE NO 2111 API 49-035- 52319 00 105 SPUD 06/19/1966 COMP 09/28/1966 ROTARY GAS 107 DTD 5491 FR/TO 604RVRD 20102 604RVRD PERF W/ 2/FT 4685- 4696 007 40101 DST 01 3760- 3782 0000000XN MISRLN 002 40201 DST 02 4679- 4718 604RVRD S003 40210 GAS TS IM 06M AT 235 MCFD 40231 FINAL OP 1M IFF 98 FFP 136 BHT 108F 40301 DST 03 4918- 4958 604RVRD 004 40331 FINAL OP 1M IFF 52 FFP 95 BHT 101F 50102 604RVRD PERF W/ 2/FT 4685- 4696 006	49 N 30 W 112
49 N 32 W 114 20	10002 0427430011045425 0427440311045333 10010 035 06350140 54600 1371362 101604RVRD 604RVRD 4878267 10021 TWP N 32 RGE W 114 SEC 20 066TH PRINCIPAL 101 WYO SUBLETTE A 1980 FSL 660 FAL NW SWND 06 (89) 102 CHANDLER-S ASSOC 7 UNIT 103 8382 GR NICKELSON CREEK 104 8392 DF 8383 GR P LSE NO 2111 API 49-035- 06350 00 105 SPUD 07/25/1965 COMP 09/25/1966 COMB-TL GAS 107 DTD 4878 FR/TO 604RVRD 111 CSG 5 1/2 @ 4868 W/ 225 09	49 N 30 W 112

RM	INDEX
A	49 N 30 W 112 19
B	49 N 30 W 113 14
C	45 N 30 W 113 28
D	49 N 30 W 113 28
E	49 N 30 W 115 22
F	49 N 31 W 81 25
G	49 N 31 W 75 20
H	49 N 31 W 118 4
I	49 N 32 W 78 30
J	49 N 32 W 83 34
K	49 N 32 W 89 35
L	49 N 32 W 95 11
M	49 N 32 W 97 21



RM	INDEX
A	49 N 30 W 112 19
B	49 N 30 W 113 14
C	45 N 30 W 113 28
D	49 N 30 W 113 28
E	49 N 30 W 115 22
F	49 N 31 W 81 25
G	49 N 31 W 75 20
H	49 N 31 W 118 4
I	49 N 32 W 78 30
J	49 N 32 W 83 34
K	49 N 32 W 89 35
L	49 N 32 W 95 11
M	49 N 32 W 97 21

49 N 32 W 114 20 20102 604MVRD PERF W/ 4 FT 3921- 3974 GROSS 011  
 40101 DST 01 3550- 3594 000UNKN 003  
 40131 FINAL OP 0445M IFF 66 FFP 79 BMT 76F  
 40201 DST 02 3630- 3650 604MVRD S004  
 40210 GAS TS IN 09M 2ND FLOW PERIOD  
 40211 GAS TS IN 15M AT 3 MCFD 2 INCH ORIFICE-1 PSI  
 40212 GAS TS IN AT 5 MCFD 3 1/2 PSI  
 40213 GAS TS IN AT 7 MCFD 6 PSI  
 40214 GAS TS IN AT 8 MCFD 7 1/2 PSI  
 40231 FINAL OP 1H IFF 23 FFP 29 BMT 85F  
 40301 DST 03 3870- 3920 604MVRD S005  
 40310 GAS TS IN 22M TSTM LAST FLOW  
 40331 FINAL OP 04 71 IFF 94 FFP 106 BMT 34F  
 40401 DST 04 3917- 3992 604MVRD S006  
 40410 GAS TS IN 02M  
 40411 GAS TS IN 1H AT 1020 MCFD  
 40412 GAS TS IN 1H AT 1250 MCFD  
 40413 GAS TS IN 1H AT 887 MCFD  
 40414 GAS TS IN 1H30M AT 1020 MCFD  
 40415 GAS TS IN 1H30M AT 887 MCFD  
 40431 FINAL OP 1H30M IFF 273 FFP 202  
 40501 DST 05 3995- 4012 604MVRD MISRUN 007  
 40601 DST 06 4501- 4549 604MVRD S008  
 40610 GAS TS IN 08M AT 12.3 MCFD  
 40631 FINAL OP 1H IFF 109 FFP 164 BMT 102F  
 50102 604MVRD PERF 4521- 4521 010

49 N 30 W 112 19

49 N 30 W 113 3

49 N 30 W 113 10

49 N 32 W 62 36 10002 0427883710425875 0427848510425771  
 10010 027 20102191 1314050 900403ATOK 4295K70  
 10021 TWP N 33 RGE W 62 SEC 36 066TH PRINCIPAL  
 101 WYO NIOBRARA A 660 FSL 660 FSL C SW SW 1/4 1/4  
 102 CABAL OIL 36-1 STATE OF WYOMING  
 103 5076 KB 5065 GR WILDCAT  
 104 5073 OF 5065 GR P LSE NO API 49-027- 20102-00  
 105 SPUD 11/22/1970 COMP 12/06/1970 ROTARY OIL  
 107 DTD 4295 FM TO 403ATOK  
 40101 DST 01 4167- 4242 405LEO 002  
 40131 FINAL OP 0430M IFF 421 FFP 1305 BMT 105F

49 N 30 W 113 14

49 N 32 W 67 6 10002 0428659510429165 0428659310429174  
 10010 005 20500:91 99999 2149011 110604TPOT 604TPOT 6505376  
 10021 TWP N 33 RGE W 67 SEC 6 066TH PRINCIPAL  
 101 WYO CONVERSE A 1980 FSL 1980 FSL SW NE 1/4 00  
 102 DAVIS OIL ETAL 1 FENNINGTON  
 103 5089 KB 5078 GR UNMATED  
 104 5086 OF 5078 GR P LSE NO API 49-009- 20500-00  
 105 SPUD 12/15/1973 COMP 12/25/1973 ROTARY OIL  
 107 DTD 6500 LTD 6500 PB 6449 FM TO 604TPOT  
 20102 604TPOT PERF W/ 1 FT 6355- 6383 005  
 20150 WTP  
 40101 DST 01 STRD 5637- 5685 604TKL 003

49 N 30 W 67 6 40131 FINAL OP 1M30M IFF 131 FFP 148 BMT 142F  
 40201 DST 02 6354- 6392 604TPOT S004  
 40210 GAS TS IN 40M TSTM  
 40231 FINAL OP 1M30M IFF 131 FFP 158 BMT 160F

49 N 30 W 112 14

49 N 30 W 67 7 10002 04284643104294749 04284608104294566  
 10010 009 21077191 32500 2149061 110604TPOT 604TPOT 6515376  
 10021 TWP N 33 RGE W 67 SEC 7 066TH PRINCIPAL  
 101 WYO CONVERSE A 1780 FSL 1786 FSL SW NE SW 1/4 00  
 102 DAVIS OIL 1 LAURA  
 103 5099 KB 5029 GR WELL BARR  
 104 5098 OF 5029 GR P LSE NO API 49-009- 21077-00  
 105 SPUD 01/16/1976 COMP 01/23/1976 ROTARY OIL  
 107 DTD 6525 LTD 6522 FM TO 604TPOT  
 20102 604TPOT PERF W/ 1 FT 6367- 6395 GROSS 002  
 20150 WTP  
 40101 DST 01 4630- 4705 604LUIS 003  
 40131 FINAL OP 1H IFF 670 FFP 1156 BMT 158F  
 40102 604TPOT PERF W/ 1 FT 4747- 4788 GROSS 004

49 N 30 W 112 16

SUB FILE GEOTHERMAL LISTING

49 N 33 W 96 13 50802 452PSPR PERF W/ 1/FT 11570-11597 019  
 49 N 33 W 96 14 10002 0428316410830160 0428323110830186  
 10010 013 20194276 6250 6500565 102602LKOT 603FRNR 3640170  
 10021 TWP N 33 RGE W 96 SEC 14 066TH PRINCIPAL  
 101 WYO FREMONT A 2280 FSL 662 FNL NE NW SW D DG  
 102 PAN AMERICAN PETROLEUM 98 UNIT  
 103 5314 KB 5300 GR BEAVER CREEK  
 104 5311 DF 5300 GR P API 49-013- 20194 00  
 105 SPUD 10/03/1969 COMP 12/15/1969 ROTARY 2 GAS  
 107 DTD 8640 PB 8540 FM/TO 602LKOT  
 20102 603FRNR PERF JET W/ 1/FT 6938- 7493 GROSS 008  
 20232 602LKOT PERF JET W/ 1/FT 8444- 8508 GROSS 009  
 40101 DST 01 8552- 8586 602LKOT S002  
 40110 GAS TS IN OH10M AT 78 MCFD  
 40131 FINAL OP 1H27M IFF 170 FFP 260 BHT 200F  
 50132 602LKOT PERF W/ 1/FT 8552- 8586 GROSS 004  
 50202 602LKOT PERF JET W/ 1/FT 8444- 8508 GROSS 005  
 50302 603FRNR PERF JET W/ 1/FT 7348- 7498 GROSS 006  
 50402 603FRNR PERF JET W/ 1/FT 6938- 7154 GROSS 007

49 N 33 W 98 35 10002 0427936710853911 0427939110854176  
 10010 013 20129276 157750 900553HRSN 4730K68  
 10021 TWP N 33 RGE W 98 SEC 35 066TH PRINCIPAL  
 101 WYO FREMONT A 1330 FNL 1313 FNL SW NW WF WF  
 102 APACHE CORP 1 US-AMBER  
 103 5475 KB 5466 GR WILDCAT  
 104 5471 ES 5463 GR P API 49-013- 20129 00  
 105 SPUD 11/07/1968 COMP 11/20/1968 ROTARY D&A  
 107 DTD 4730 LTD 4702 FM/TO 553HRSN  
 40101 DST 01 3486- 3540 603FRNR2 002  
 40102 OVEPLAPS 603FRNR3  
 40131 FINAL OP 1H IFF 37 FFP 168 BHT 106F

49 N 33 W 99 76 10002 0428017410864415 0428003810864711  
 10010 013 20509276 9999950 901452PSPR 2984074  
 10021 TWP N 33 RGE W 99 SEC 26 066TH PRINCIPAL  
 101 WYO FREMONT A 1590 FSL 560 FEL SE NE SE WF WF  
 102 ULSTER-OIL RESOURCES 9-26 GOVT  
 103 5547 KB WILDCAT  
 104 5545 DF 5536 GR P LSE NO API 49-013- 20509-00  
 105 SPUD 09/10/1974 COMP 09/28/1974 ROTARY D&A-G  
 107 DTD 2954 FM/TO 452PSPR  
 40101 DST 01 2969- 2984 452PSPR S002  
 40131 FINAL OP 1H30M IFF 295 FFP 1166 BHT 98F

49 N 33 W 114 9 10002 0428488211045852 0428499311045806  
 10010 035 20436140 6480850 911609CRCS 7070K77  
 10021 TWP N 33 RGE W 114 SEC 9 066TH PRINCIPAL  
 101 WYO SUBLEITE A 829 FNL 2173 FEL SW NW NE WF WF (90)  
 102 PACIFIC TRANS SUPPLY 31-9 MOUNTAIN UNIT

SUB FILE GEOTHERMAL LISTING

49 N 33 W 114 9 103 8334 KB 8317 GR WILDCAT  
 104 API 49 035 20436 00  
 105 SPUD 09/09/1977 COMP 11/12/1977 ROTARY D&A-0G  
 107 DTD 7070 FM/TO 603CRCS  
 40101 DST 01 5816- 5970 604MVPD 002  
 40131 FINAL OP 1H12M IFF 249 FFP 249 BHT 120F  
 40201 DST 02 6200- 6292 604MVPD S003  
 40231 FINAL OP 1H IFF 190 FFP 190 BHT 122F  
 40301 DST 03 6275- 6450 604MVPD S004  
 40310 GAS TS IN OH 5M AT 14 MCFD /14.3/  
 40311 GAS TS IN OH10M AT 22 MCFD /22.9/  
 40312 GAS TS IN OH20M AT 25 MCFD  
 40313 GAS TS IN OH25M AT 26 MCFD /26.1/  
 40314 GAS TS IN OH30M AT 27 MCFD  
 40315 GAS TS IN OH40M AT 26 MCFD /26.1/  
 40316 GAS TS IN OH50M AT 22 MCFD /22.9/  
 40317 GAS TS IN 1H AT 20 MCFD /20.7/

49 N 33 W 14 9 103 8334 KB 8317 GR WILDCAT  
 104 API 49 035 20436 00  
 105 SPUD 09/09/1977 COMP 11/12/1977 ROTARY D&A-06  
 107 DTD 7070 FM/TD 609CRCS

40101 DST 01 5816- 5970 604MVRD 002  
 40131 FINAL OP 1H12M IFF 249 FFP 249 BHT 120F  
 40201 DST 02 6200- 6292 604MVRD S003  
 40231 FINAL OP 1H IFF 190 FFP 190 BHT 122F  
 40301 DST 03 6275- 6450 604MVRD S004  
 40310 GAS TS IN 0H 5M AT 14 MCFD /24.3/  
 40311 GAS TS IN 0H10M AT 22 MCFD /22.9/  
 40312 GAS TS IN 0H20M AT 25 MCFD  
 40313 GAS TS IN 0H25M AT 26 MCFD /26.1/  
 40314 GAS TS IN 0H35M AT 27 MCFD  
 40315 GAS TS IN 0H40M AT 26 MCFD /26.1/  
 40316 GAS TS IN 0H50M AT 22 MCFD /22.9/  
 40317 GAS TS IN 1H AT 20 MCFD /20.7/  
 40331 FINAL OP 1H IFF 392 FFP 624 BHT 156F  
 40401 DST 04 6509- 6600 604MVRD S005  
 40431 FINAL OP 1H IFF 104 FFP 132 BHT 132F  
 40501 DST 05 6690- 6939 604MVRD S006  
 40510 GAS TS IN 0H 5M AT 39 MCFD /39.2/  
 40511 GAS TS IN 0H10M AT 47 MCFD /47.1/  
 40512 GAS TS IN 0H15M AT 48 MCFD /48.7/  
 40513 GAS TS IN 0H30M AT 45 MCFD /45.5/  
 40514 GAS TS IN 0H45M AT 40 MCFD /40.9/  
 40515 FINAL OP 1H IFF 332 FFP 474 BHT 130F  
 40601 DST 06 STRD 6266- 6286 604MVRD MISRUN 007  
 40701 DST 07 STRD 6266- 6286 604MVRD MISRUN 008  
 40801 DST 08 STRD 6267- 6287 604MVRD MISRUN 009  
 40901 DST 09 6958- 7070 604MVRD S010  
 40931 FINAL OP 1H IFF 103 FFP 103

✓/0

✓/0

✓/0

49 N 34 W 65 2 10002 0429501610463011 0429493810462811  
 10010 027 06191191 9999950 900405LEO 1 2223867  
 10021 TWP N 34 RGE W 65 SEC 2 066TH PRINCIPAL  
 101 WYO NIOBRARA A 1980 FSL 1980 FWL NE SW WF WF  
 102 IMPERIAL MINERALS INC 1 STATE  
 103 4719 KB 4713 GR WILDCAT  
 104 4721 ES 4713 GR P API 49-027- 06191 00  
 105 SPUD 07/31/1967 COMP 08/14/1967 ROTARY D&A  
 107 DTD 2223 LTC 2204 FM/TD 405LEO 1  
 40101 DST 01 585- 726 553SND 002  
 40131 FINAL OP 0H32M IFF 45 FFP 81.1 BHT 110F  
 50102 405LEO 1 OPENHOLE 2190- 2200 003

49 N 34 W 66 7 10002 0429315110483251 0429327910483013  
 10010 027 20145191 34100 9999911 11050 SPRF 602MDDY 11048472  
 10021 TWP N 34 RGE W 66 SEC 7 066TH PRINCIPAL  
 101 WYO NIOBRARA A 800 FSL 860 FWL NE SW SW NO WPD  
 102 AMOCO PRODUCTION 2 MAT CREEK UNIT

49 N 34 W 66 7 103 5122 KB 5119 GR MAT CREEK  
 104 5157 OF 5146 GR P LSE NO API 49-027- 20145-00  
 105 SPUD 12/31/1971 COMP 04/09/1972 ROTARY OIL  
 107 DTE 11048 PB 10230 FM/TD 501SPFF

20102 602MDDY PERF W 27FT 10086-10100 009  
 40101 DST 01 5724- 5826 604TPOT 002  
 40131 FINAL OP 1H IFF 2451 FFP 2582 BHT 141F  
 40201 DST 02 10404-10595 602MDDY S003  
 40202 OVEPLAPS 553MPSN  
 40231 FINAL OP 1H IFF 1432 FFP 1736 BHT 283F  
 40301 DST 03 10917-11048 553CSPG S004  
 40731 FINAL OP 1H15M IFF 1332 FFP 1878 BHT 246F  
 40431 DST 04 STRD 10375-10410 602LKOT S006  
 40431 FINAL OP 1H IFF 1129 FFP 1129 BHT 199F  
 40501 DST 05 STRD 10045-10254 602MDDY MISRUN 007  
 40601 DST 06 STRD 10014-10292 602MDDY S009

06/08/78

PETROLEUM INFORMATION CORP

PAGE 1279

SUB FILE GEOTHERMAL LISTING

06/08/78

49 N 35 W 86 11 50502 603FRNR3 PERF W/ 2/FT 18854-18908 GROSS 012  
 50602 603FRNR3 PERF W/ 2/FT 18854-18908 GROSS 013  
 50702 603FRNR1 PERF W/ 2/FT 18570-18579 GROSS 014  
 50802 602MWR PERF W/ 2/FT 19619-19670 GROSS 015  
 50902 603FRNR4 PERF 18996-19052 016  
 51002 603FRNR4 PERF 18996-19052 017  
 51102 602MDDY PERF 19619-19675 018  
 51202 602MDDY PERF 19619-19675 019

49 N 35 W 64

49 N 35 W 64

49 N 35 W 90 25 10002 0429747110756589 0429758110756522  
 10010 013 20488276 3996350 901604MVRD 8100874  
 10021 TWP N 35 RGE W 90 SEC 25 066TH PRINCIPAL  
 101 WYO FREMONT A 1980 FSL 1789 FEL E2 NW SE WF WF  
 102 INEXCO OIL 2 HAWKINS DRAW UNIT  
 103 6130 GR WILDCAT  
 104 6133 DF 6124 GR P LSE NO API 49-013- 20488-00  
 105 SPUD 05/25/1974 COMP 07/02/1974 ROTARY D&A-G  
 107 DTD 8100 FM/TO 604MVRD  
 40101 DST 01 STRD 6640- 6690 604LNCE S002  
 40131 FINAL OP 1H30M IFF 2368 FFP 2743 BHT 179F

49 N 35 W 115 24 10002 0429840411052267 0429812311052186  
 10010 035 20305140 9999950 911603FRNR 14999476  
 10021 TWP N 35 RGE W 115 SEC 24 066TH PRINCIPAL  
 101 WYO SUBLETTE A 260 FSL 1980 FWL SE SW DF WF (91)  
 102 PACIFIC OIL SUPPLY 24-24 PTS-FEDERAL  
 103 9754 GR WILDCAT  
 104 API 49 035 20305 00  
 105 SPUD 08/04/1974 COMP 10/22/1975 ROTARY D&A-06  
 107 DTU 14999 FM/TO 603FRNR  
 40101 DST 01 8477- 8531 604MVRD S003  
 40131 FINAL OP 1H IFF 63 FFP 76 BHT 127F  
 40201 DST 02 9280- 9403 604MVRD S004  
 40231 FINAL OP 1H30M IFF 123 FFP 200 BHT 140F  
 40301 DST 03 9545- 9630 604MVRD MISRUN 005  
 40401 DST 04 9545- 9639 604MVRD S006  
 40410 GAS TS IN 0H45M AT 46 MCFD 46.8  
 40411 GAS TS IN 2H AT 32 MCFD 32.8  
 40431 FINAL OP 2H IFF 876 FFP 984 BHT 150F  
 40501 DST 05 10036-10200 604MVRD S007  
 40531 FINAL OP 1H IFF 1081 FFP 1081 BHT 164F  
 40601 DST 06 10322-10407 604MVRD S008  
 40610 GAS TS IN 0H10M TSTM  
 40611 GAS TS IN 0H25M AT 16 MCFD /16.2/  
 40612 GAS TS IN 1H35M AT 16 MCFD /16.2/  
 40631 FINAL OP 2H IFF 1493 FFP 1706 BHT 170F  
 40701 DST 07 11125-11210 609CRCS S009  
 40731 FINAL OP 1H IFF 3697 FFP 3750

49 N 35 W 64

49 N 35 W 65

49 N 36 W 61 19 10002 0430841310422356 0430834610422425  
 10010 027 06158191 9121450 900405LEO 3 3970566

06/08/78

PETROLEUM INFORMATION CORP

PAGE 1280

SUB FILE GEOTHERMAL LISTING

06/08/78

49 N 36 W 61 19 10021 TWP N 36 RGE W 61 SEC 19 066TH PRINCIPAL  
 101 WYO HIOBRARA A 1980 FNL 660 FEL SE NE WF WF  
 102 UNION TEXAS PETROLEUM 1 MALE-BONER  
 103 4303 KB:4293 GR WILDCAT  
 104 4299 ES:4291 GR P API 49-027- 06158 00  
 105 SPUD 05/15/1966 COMP 05/30/1966 ROTARY D&A  
 107 DTD 3970 LTD 3970 FM/TO 405LEO 3  
 40101 DST 01 3526- 3542 405LEO 2 002  
 40131 FINAL OP 1H IFF 63 FFP 300 BHT 104F  
 40201 DST 02 3860- 3886 405LEO 3 003  
 40231 FINAL OP 1H IFF 19 FFP 368 BHT 104F

49 N 35 W 65

49 N 35 W 65

49 N 36 W 63 5 10002 0431234010444702 0431226310444992  
 10010 027005735191 93999 8880551 110553MRSN 602FLRV 4737665  
 10021 TWP N 36 RGE W 63 SEC 5 066TH PRINCIPAL  
 101 WYO HIOBRARA A 1980 FSL 1965 FEL NW SE WF WF  
 102 TENNECO OIL LEIMSER  
 103 4299 ES:4291 GR P UNDAF

GEOHERMAL LISTING

SUB FILE GEOTHERMAL LISTING

49 N 36 W 109 29 10010 035 20104140 93350 1305501700503NGGT 11753271  
 10021 TWP N 36 RGE W 109 SEC 29 066TH PRINCIPAL  
 101 WYO SUBLETTE A 1890 FNL 1945 FEL SW NE 1/4 (92)  
 102 ANADARKO PROD 1 WILLOW LAKE UNIT  
 10210 CONTINENTAL OIL 1 WILLOW LAKE UNIT  
 103 8633 KB 8625 GR WILLOW LAKE  
 104 API 49-035- 20104 00  
 105 SPUD 08/29/1970 COMP 11/24/1970 ROTARY REDRILL TAW  
 107 DTD 11753 OTD 10261 FM/TO 503NGGT  
 40101 DST 01 11470-11607 602CLVL 002 ✓  
 40131 FINAL OP 0430M IFF 646 FFP 659 BHT 188F

49 N 36 W 112 28 10002 0430603911022762 0430603511022768  
 10010 035 20088140 54490 3996360 901604MVRD 14363573  
 10021 TWP N 36 RGE W 112 SEC 28 066TH PRINCIPAL  
 101 WYO SUBLETTE A 2303 FSL 1523 FNL NW NE 1/4 D (93)  
 102 INEXCO A-1 WAST  
 103 7812 KB 7788 GR MERRA  
 104 GR LSE NO API 49-035- 20088-00  
 105 SPUD 05/28/1970 COMP 11/14/1970 ROTARY D&A-G  
 107 DTD 14363 LTD FM/TO 604MVRD  
 40101 DST 01 3444- 3552 002  
 40131 FINAL OP 7H22M IFF 769 FFP 739 BHP 100F ✓  
 40201 DST 02 6051- 6133 003 ✓  
 40231 FINAL OP 7H54M IFF 322 FFP 1382 BHP 130F ✓  
 40301 DST 03 12298-12401 604MVRD S031 ✓  
 40331 FINAL OP 32M IFF 3328 FFP 3323 BHP 228F ✓  
 40401 DST 04 13392-14350 604MVRD S047 ✓  
 40431 FINAL OP 1H59M IFF 2325 FFP 2334 BHP 240F ✓  
 40501 DST 05 10091-14350 604MVRD 005 ✓  
 40531 FINAL OP 2H IFF 1869 FFP 1875 BHP 204F ✓

49 N 36 W 114 18 10002 0430891511049334 0430870111049478  
 10010 035 20168140 7850550 901604MVRD 10650573  
 10021 TWP N 36 RGE W 114 SEC 18 066TH PRINCIPAL  
 101 WYO SUBLETTE A 3300 FNL 660 FEL C NE SE 1/4 WF (94)  
 102 SHELL OIL 43-18 GOVERNMENT  
 103 7563 KB 7546 GR WILDCAT  
 104 7561 DF 7547 GR P LSE NO API 49-035- 20168-00  
 105 SPUD 09/05/1970 COMP 09/07/1971 ROTARY D&A-G  
 107 DTD 10650 FM/TO 604MVRD  
 111 CSG 7 @ 9472 04  
 40101 DST 01 1653- 1705 1679 S002  
 40131 FINAL OP 1H IFF 65 FFP 65 BHT 117F  
 50102 PERF W/ 2/FT 2832- 2910 GROSS 005

49 N 37 W 63 12 10002 0432031210437264 0432022110437058  
 10010 027 20101191 2535 1156761 110405LE0 2602LKOT 6908271  
 10021 TWP N 37 RGE W 63 SEC 12 066TH PRINCIPAL  
 101 WYO NIobrara A 725 FNL 2170 FNL SE NE NW D DO  
 102 BUTTES GAS & OIL 2-12 WASSERBURGER

78.2°C/Am

GEOHERMAL LISTING

SUB FILE GEOTHERMAL LISTING

49 N 37 W 63 12 103 4160 KB 4150 GR ANT HILLS N  
 104 4163 DF 4155 GR P API 49-027- 20101 00  
 105 SPUD 11/11/1970 COMP 01/22/1971 ROTARY GIL  
 107 DTD 6905 LTD 6908 FM/TO 405LE0 2  
 111 CSG 5 1/2 @ 5063 W/ 100 05  
 20102 602LKOT PERF W/ 2/FT 4974- 4982 013  
 40101 DST 01 4951- 4957 602LKOT 003  
 40131 FINAL OP 1H IFF 16 FFP 25 BHT 146F  
 40201 DST 02 4955- 4987 602LKOT S004  
 40231 FINAL OP 1H IFF 195 FFP 666 BHT 171F  
 50102 602LKOT PERF W/ 2/FT 4974- 4982 006  
 50202 602LKOT PERF W/ 2/FT 4974- 4982 007  
 50302 602LKOT PERF W/ 2/FT 4974- 4982 008  
 50402 602LKOT PERF W/ 2/FT 4974- 4982 009  
 50502 602LKOT PERF W/ 2/FT 4974- 4982 010  
 50602 602LKOT PERF W/ 2/FT 4974- 4982 011  
 50702 602LKOT PERF W/ 2/FT 4974- 4982 012

06/08/78

PETROLEUM INFORMATION CORP

SUB FILE GEOTHERMAL LISTING

49 N 38 W 93 27 40401 DST 04 10643-10691 651FRUN S005  
 40410 GAS TS IN 14M AT 44 MCFD RE-OPEN  
 40411 GAS TS IN 16M AT 14 MCFD  
 40431 FINAL OP 1H 1FP 137 FFP 230 BHT 200F  
 40501 DST 05 10979-11021 651FRUN S006  
 40531 FINAL OP 1H 1FP 618 FFP 645 BHT 218F  
 40601 DST 06 11162-11187 651FRUN S007  
 40610 GAS TS IN 20M AT 322 MCFD PREOPEN  
 40631 FINAL OP 2H 1FP 645 FFP 671 BHT 220F  
 50102 651FRUN PERF W/ 2/1T 11194-11196 009  
 50202 651FRUN PERF W/ 2/FT 11112-11114 010  
 50302 651FRUN PERF W/ 1/FT 12318-12342 011  
 50402 651FRUN PERF 11882-11894 012  
 50502 651FRUN PERF 11152-11164 013  
 50602 651FRUN PERF 11152-11164 014  
 50702 651FRUN PERF 11152-11164 015  
 50802 651FRUN PERF 11152-11164 016  
 50902 651FRUN PERF 11152-11164 017  
 51002 651FRUN PERF 11152-11164 018

49 N 38 W 114 13 10002 0432543411047743 0432560811035319  
 10010 035 20128140 7850550 901604MVRD 9540570  
 10021 TWP N 38 RGE W 114 SEC 13 066TH PRINCIPAL  
 101 WYO SUBLETTE A 2057 FSL 687 FEL NW NE SW WF WF 95  
 102 SHELL 23-13 601T  
 103 6714 GR GAMEHILL UNIT-W  
 104 6721 DF 6711 GR P API 49-035- 20128 00  
 105 SPUD 10/31/1969 COMP 01/23/1970 ROTARY O&A-G  
 107 DTD 9540 FM/TO 604MVRD  
 40101 DST 01 9014- 9054 604MVRD S002  
 40110 GAS TS IN 30M AT 29 MCFD DECR TO 23 MCFD  
 40131 FINAL OP 1H 1FP 151 FFP 141 BHT 174F  
 40201 DST 02 7080- 7120 604CRCSU 003  
 40231 FINAL OP 1H 1FP 47 FFP 50 BHT 146F  
 40301 DST 03 6333- 6373 604CRCSU S004  
 40310 GAS TS IN 35M AT 6 MCFD RE-OPEN  
 40331 FINAL OP 1H 1FP 146 FFP 1215  
 40401 DST 04 5672- 5772 604CRCSU 005  
 40431 FINAL OP 1H 1FP 60 FFP 64 BHT 123F  
 40501 DST 05 3588- 3632 604CRCSU S006  
 40510 GAS TS IN AT 6.4 MCFD  
 40511 GAS TS IN AT 5.9 MCFD  
 40512 GAS TS IN AT 5.3 MCFD  
 40531 FINAL OP 1H 1FP 37 FFP 50 BHT 104F

49 N 39 W 61 18 10002 0433549710422782 0433544010422964  
 10010 027 20112191 2641050 910602LKOT 2867671  
 10021 TWP N 39 RGE W 61 SEC 18 066TH PRINCIPAL  
 101 WYO NIOPARA A 1980 FSL 1780 FEL SE NW SE WF WF  
 102 EXETER DRUG & EXPLOR 18-10 MAGGIE-FEDERAL  
 103 3861 KB 3553 GR WILDCAT

06/08/78

PETROLEUM INFORMATION CORP

SUB FILE GEOTHERMAL LISTING

49 N 39 W 61 18 104 3855 OF 3847 GR P API 49-027- 20112 00  
 105 SPUD 06/04/1971 COMP 06/10/1971 ROTARY O&A-G  
 107 DTD 2965 LTD 2867 FM/TO 602LKOT  
 40101 DST 01 2746- 2760 602LKOT 002  
 40131 FINAL OP 1H 1FP 21 FFP 30 BHT 103F  
 40201 DST 02 STRO 2720- 2760 602LKOT S003  
 40231 FINAL OP 2H 1FP 56 FFP 203 BHT 114F  
 40301 DST 03 2770- 2788 602LKOT 004  
 40331 FINAL OP 04/20M 1FP 887 FFP 1126

49 N 39 W 62 18 10002 0433580510431328 0433586610431446  
 10010 027 20106131 1740050 901550MPSN 5400271  
 10021 TWP N 39 RGE W 62 SEC 16 066TH PRINCIPAL  
 101 WYO NIOPARA A 1990 FSL 2050 FSL SE NW WF WF  
 102 COPONOG OIL FLEMING-STATE  
 103 3724 KB 3723 GR WILDCAT



06/08/78

PETROLEUM INFORMATION, CORP

PAGE 972

PRINCIPAL LISTING

SUB FILE GEOTHERMAL LISTING

06/08/78

49 N 12 W 93 9 40401 DST 04 5921- 5951 604LWIS 005  
 40431 FINAL OP 1H IFF 41 FFP 41 BHT 148F  
 40501 DST 05 7203- 7278 604ALMD S006  
 40510 GAS TS IN 0409M /NO GAUGE/  
 40511 GAS TS IN 25M AT 72 MCFD /71.8/  
 40512 GAS TS IN 50M AT 70 MCFD /70.3/  
 40531 FINAL OP 1H IFF 109 FFP 219  
 40601 DST 06 7374- 7405 604ALMD CUSH 310 WTR S007  
 40610 GAS TS IN 0415M AT 9 MCFD /9.20/  
 40611 GAS TS IN 30M AT 7 MCFD /6.72/  
 40612 GAS TS IN 1H AT 3 MCFD /2.92/  
 40631 FINAL OP 1H IFF 243 FFP 304 BHT 174F

49 N 4 E

49 4 E

49 N 12 W 93 17 10002 0410137510788120 0410112310788155  
 10010 007 06985262 9663052 101652MSTC 652MSTC 1509767  
 10021 TWP N 12 RGE W 93 SEC 17 066TH PRINCIPAL  
 101 WYO CARBON A 2030 FNL 660 FEL SE NE WF WFD  
 102 WOLF EXPLORATION 1 BALTA  
 103 6110 KB 6098 GR WILDCAT  
 104 6108 ES 6098 GR P API 49-007- 06985 00  
 105 SPUD 05/12/1967 COMP 06/16/1967 ROTARY GAS  
 107 DTD 1509 LTD 1460 FM/TO 652MSTC  
 20102 652MSTC PERF W/ 2/FT 1138- 1142 004  
 40101 DST 01 1138- 1152 652MSTC S002  
 40110 GAS TS IN 01M 30 SECONDS  
 40111 GAS TS IN 10M AT 2258 MCFD  
 40112 GAS TS IN 20M AT 2380 MCFD  
 40131 FINAL OP 1H IFF 389 FFP 518 BHT 48F

49 N 12 W 96 3 10002 0410365510818828 0410362510818484  
 10010 037 06419262 6500550 91160MVRD 14777367  
 10021 TWP N 12 RGE W 96 SEC 3 066TH PRINCIPAL  
 101 WYO SWEETHTR A 860 FSL 660 FEL SE SE WF WF  
 102 PAN AMERICAN PETROLEUM 1 CHEROKEE RIDGE 1  
 103 7227 RB 7211 GR WILDCAT  
 104 7225 DF 7211 GR P API 49-037- 06419 00  
 105 SPUD 07/17/1966 COMP 12/13/1966 ROTARY O&A-OG  
 107 DTD 14777 FM/TO 604MVRD  
 40101 DST 01 3479- 3595 652TPTG 3537 S002  
 40131 FINAL OP 0430M IFF 1064 FFP 1148 BHT 110F  
 40201 DST 02 4944- 4998 652TPTG S003  
 40210 GAS TS IN 132M AT TSTM  
 40231 FINAL OP 1H IFF 396 FFP 1429 BHT 130F  
 40301 DST 03 7102- 7160 651FRUN S004  
 40331 FINAL OP 1402M IFF 121 FFP 134 BHT 163F  
 40401 DST 04 7645- 7712 651FRUN S005  
 40431 FINAL OP 0455M IFF 134 FFP 249 BHT 166F  
 40501 DST 05 8205- 8270 604LNCE 006  
 40531 FINAL OP 1H IFF 57 FFP 82 BHT 183F  
 40601 DST 06 11915-11994 604MVRD WTR S011  
 40610 GAS TS IN 40M AT TSTM

06/08/78

PETROLEUM INFORMATION, CORP

PAGE 973

PRINCIPAL LISTING

SUB FILE GEOTHERMAL LISTING

06/08/78

49 N 12 W 96 3 40631 FINAL OP 1H IFF 1977 FFP 3509 BHT 258F  
 40701 DST 07 12455-12516 604MVRD S012  
 40731 FINAL OP 0440M IFF 3117 FFP 5285 BHT 268F

49 N 4 E

49 N 12 W 96 10 10002 0410222510819789 0410224010819453  
 10010 037 20445262 650055 911651FRUN 5315677  
 10021 TWP N 12 RGE W 96 SEC 10 066TH PRINCIPAL  
 101 WYO SWEETHTR A 697 FSL 1922 FNL NW SE SW WF WF  
 102 AMOCO PROD 1 USA-AMOCO-L  
 103 6837 KB 6826 GR WILDCAT  
 104 6836 OF 6826 P API 49 037 20445 00  
 105 SPUD 06/14/1973 COMP 07/03/1973 ROTARY O&A-OG  
 107 DTD 5315 FM/TO 651FRUN  
 40101 DST 01 5012- 5061 651FRUN S002  
 40131 FINAL OP 1H IFF 144 FFP 173 BHT 1223F  
 40201 DST 02 5177- 5206 651FRUN MISRUN 003  
 40301 DST 03 STRD 5182- 5206 651FRUN MISRUN 004

49 N 4 E

06/08/78

PETROLEUM INFORMATION CORP

PAGE 973

## SUB FILE GEOTHERMAL LISTING

49 N 12 W 96 3 40631 FINAL OP 1H IFF 1977 FFP 3509 BHT 258F  
 40701 DST 07 12455-12516 604MVRD 5012  
 40731 FINAL OP 0440M IFF 3117 FFP 5285 BHT 268F

49 N 12 W 96 10 10002 0410222510819789 0410224010819453  
 10010 037 20445262 650055 911651FRUN 5315677  
 10021 TWP N 12 RGE W 96 SEC 10 066TH PRINCIPAL  
 101 WYO SWEETWTR A 697 FSL 1922 FWL SE NE SW WF  
 102 AMOCO PROB 1 USA AMOCO  
 103 6837 KB 6826 GR WILDCAT  
 104 6836 DF 6826 P API 49-037- 20445 00  
 105 SPUD 06/14/1973 COMP 07/03/1973 ROTARY D&A-0G  
 107 DTD 5315 FM/TO 651FRUN  
 40101 DST 01 5012- 5061 651FRUN 5002  
 40131 FINAL OP 1H IFF 144 FFP 173 BHT 1223F  
 40201 DST 02 5177- 5206 651FRUN MISRUN 003  
 40301 DST 03 STRD 5182- 5236 651FRUN MISRUN 004

49 N 12 W 97 14 10002 0410106810828365 0410109610827922  
 10010 037 20309262 70402 9999960 911651FRUN 6451672  
 10021 TWP N 12 RGE W 97 SEC 14 066TH PRINCIPAL  
 101 WYO SWEETWTR P 1862 FSL 502 FEL SE NE SW D  
 102 LUFF KENNETH D 1-14 INEXCO-FEDERAL  
 103 6745 KB POWDER SPRINGS  
 104 6761 DF 6751 GR P API 49-037- 20309 00  
 105 SPUD 05/14/1972 COMP 05/28/1972 ROTARY D&A-0G  
 107 DTD 6451 FM/TO 651FRUN  
 40101 DST 01 5172- 5232 651FRUN MISRUN 002  
 40201 DST 02 5175- 5232 651FRUN 5003  
 40231 FINAL OP 1H IFF 215 FFP 253 BHT 104F  
 40301 DST 03 5376- 5533 651FRUN REVOUTSOON  
 40310 GAS TS IN 27M NOT GAUGED  
 40311 GAS TS IN 45M AT 3 MCFD 3.37  
 40312 GAS TS IN 50M AT 2 MCFD 2.37  
 40313 GAS TS IN 55M AT 2 MCFD 1.99  
 40331 FINAL OP 1H IFF 1696 FFP 2215 BHT 106F  
 40401 DST 04 6250- 6334 651FRUN 5005  
 40410 GAS TS IN 5M 6 FT FLAIR  
 40411 GAS TS IN 5M AT 59 MCFD  
 40412 GAS TS IN 20M AT 211 MCFD  
 40413 GAS TS IN 30M AT 202 MCFD  
 40414 GAS TS IN 45M AT 196 MCFD  
 40415 GAS TS IN 1H AT 191 MCFD  
 40416 GAS TS IN 1H15M AT 191 MCFD  
 40431 FINAL OP 1H15M IFF 164 FFP 215 BHT 126F  
 40501 DST 05 6251- 6259 651FRUN MISRUN 006  
 40601 DST 06 6227- 6309 651FRUN 5007  
 40610 GAS TS IN 5M AT 19 MCFD 19.9  
 40611 GAS TS IN 50M AT 19 MCFD 19.9  
 40612 GAS TS IN 3H AT 28 MCFD 28.7  
 40631 FINAL OP 3H IFF 195 FFP 255

06/08/78

PETROLEUM INFORMATION CORP

PAGE 974

## SUB FILE GEOTHERMAL LISTING

49 N 12 W 97 15 10002 0410064810830299 0410068110829835  
 10010 037 0638262 6500550 901651FRUN 8018J66  
 10021 TWP N 12 RGE W 97 SEC 15 066TH PRINCIPAL  
 101 WYO SWEETWTR A 560 FSL 625 FEL SE SE WF WF  
 102 PAN AMERICAN PET 2 CHEROKEE RIDGE  
 103 6670 F 6654 GR WILDCAT  
 104 6664 F 6654 GR P API 49-037- 06386 00  
 105 SPUD 10/07/1966 COMP 10/30/1966 ROTARY D&A-G  
 107 DTD 8018 FM/TO 651FRUN  
 40101 DST 01 7445- 7488 651FRUN 5002  
 40131 FINAL OP 1H IFF 24 FFP 47 BHT 117F

49 N 12 W 97 17 10002 0410149110834968 0410156310834817  
 10010 037 20598262 3720050 901604LNCE 9000074  
 10021 TWP N 12 RGE W 97 SEC 17 066TH PRINCIPAL  
 101 WYO SWEETWTR A 1998 FSL 1988 FWL SE NW WF WF  
 102 HUBER J M CORP 17-1 IRISH NOSE  
 103 6854 GR WILDCAT

06/08/78

49 N 4 E

49 N 4 W

06/08/78

49 N 4 W

49 N 4 W

06/08/78

PETROLEUM INFORMATION CORP

PAGE 974

SUB FILE GEOTHERMAL LISTING

06/08/78

49 N 12 W 97 15 10002 0410064810830299 0410068110829835  
 10010 037 0638 262 6500550 901651FRUN 8018J66  
 10021 TWP N 12 RGE W 97 SEC 15 066TH PRINCIPAL  
 101 WYO SWEETWTR A 560 FSL 625 FEL SE NE WF 4  
 102 PAN AHE TCRN PET 2 CHEROKEE RIDGE  
 103 6670 P 6654 GR WILDCAT  
 104 6664 L 6654 GR P API 49-037- 06386 00  
 105 SPUD 10/07/1966 COMP 10/30/1966 ROTARY D&A-G  
 107 DTD 8018 FM/TO 651FRUN  
 40101 DST 01 7445- 7488 651FRUN S002  
 40131 FINAL OP 1H IFF 24 FFP 47 BHT 137F ✓

49 N 4 W 1  
49 N 4 W 4

49 N 12 W 97 17 10002 0410149110834968 0410156310834817  
 10010 037 20598262 3720050 901604LNCE 9000074  
 10021 TWP N 12 RGE W 97 SEC 17 066TH PRINCIPAL  
 101 WYO SWEETWTR A 1998 FNL 1988 FNL SE NW WF 5  
 102 HUBER 3-A CORP 17-1 IRISH NOSE  
 103 6854 GR WILDCAT  
 104 6863 DF 6854 GR P LSE NO API 49-037- 20598-00  
 105 SPUD 07/12/1974 COMP 08/13/1974 ROTARY D&A-G  
 107 DTD 9000 FM/TO 604LNCE  
 40101 DST 01 6116- 6144 651FRUN S002  
 40131 FINAL OP 1H IFF 179 FFP 202 BHT 140F ✓

49 N 5 W 2

49 N 12 W 97 23 10002 0410027410828345 0410030410827941  
 10010 037 20175262 99999 3996352 101651FRUN 651FRUN 8535273  
 10021 TWP N 12 RGE W 97 SEC 23 066TH PRINCIPAL  
 101 WYO SWEETWTR A 844 FNL 530 FEL SE NE SE WF WFD 6  
 102 INEXCO 1 GOVT-POBLET  
 103 6678 KB 6668 GR UNNAMED  
 104 API 49 037 20175 00  
 105 SPUD 11/07/1969 COMP 01/21/1970 ROTARY GAS  
 107 DTD 8525 LTD 8535 PB 6121 FM/TO 651FRUN  
 20102 651FRUN PERF 5387- 6254 GROSS 013  
 40101 DST 01 STRD 4821- 4861 652MSTC S002  
 40110 GAS TS IN COM AT 4 MCFD IMMED ON FINAL OPEN  
 40131 FINAL OP 1H IFF 398 FFP 670 BHT 126F  
 40201 DST 02 5384- 5420 651FRUN REVOUTS003  
 40210 GAS TS IN 01M AT 2000 MCFD PRE-FLOW  
 40231 FINAL OP 1H30M FFP 2113 BHT 130F  
 40301 DST 03 STRD 6160- 6178 651FRUN MISRUN 004  
 40401 DST 04 STRD 6160- 6178 651FRUN MISRUN 005  
 40501 DST 05 6163- 6237 651FRUN S006  
 40510 GAS TS IN 12M AT 20 MCFD 2ND OPEN  
 40531 FINAL OP 1H IFF 183 BHT 144F  
 40601 DST 06 6408- 6448 651FRUN 007  
 40631 FINAL OP 0430M IFF 36 FFP 55 BHT 150F  
 40701 DST 07 7466- 7510 651FRUN S008  
 40710 GAS TS IN 04M AT 14 MCFD RE-OPEN  
 40711 GAS TS IN 24M AT 5 MCFD RE-OPEN  
 40731 FINAL OP 0430M IFF 78 FFP 156 BHT 165F

100100

06/08/78

PETROLEUM INFORMATION CORP

PAGE 975

SUB FILE GEOTHERMAL LISTING

06/08/78

49 N 12 W 97 23 40801 DST 08 8373- 8461 651FRUN S009  
 40831 FINAL OP 1H IFF 269  
 50102 651FRUN PERF JET W/ 1/FT 6169- 6254 GROSS 011  
 50202 651FRUN PERF W/ 2/FT 5387- 5404 GROSS 012

49 N 5 W 2  
49 N 5 W 2

49 N 12 W 99 9 10002 0410220310856481 0410231510856114  
 10010 037 20434262 3547E 9999962 101604LW16 651FRUN 6048673  
 10021 TWP N 12 RGE W 99 SEC 8 066TH PRINCIPAL  
 101 WYO SWEETWTR A 660 FSL 660 FSL C SW SW D DG  
 102 BURCH BOB 13-7 FEDERAL  
 103 7211 KB 7201 GR HIWATHA  
 104 7211 DF 7203 GR P LSE NO API 49-037- 20434-00  
 105 SPUD 04/10/1973 COMP 05/11/1973 ROTARY GAS  
 107 LTD 6048 LTD 6042 PB 4864 FM/TO 604LW16  
 111 CSG 5 1/2 @ 4895 W/ 300 09  
 20102 651FRUN PERF W/ 2/FT 4068- 4770 GROSS 010  
 40101 DST 01 3857- 3885 651FRUN 003  
 40131 FINAL OP 1H IFF 125 FFP 224 BHT 112F

SUB FILE GEOTHERMAL LISTING

49 N 12 W 97 23 40801 DST 08 8373- 8461 651FRUN S009  
 40831 FINAL OP 1H FFP 269  
 50102 651FRUN PERF JET W/ 1/FT 6169- 6254 GROSS 011  
 50202 651FRUN PERF W/ 2/FT 5387- 5404 GROSS 012

49 N 12 W 99 9 10002 0410220310856481 0410231510856114  
 10010 037 20434262 3547E 9999962 101604LWIS 651FRUN 6048673  
 10021 TWP N 12 RGE W 99 SEC 9 066TH PRINCIPAL  
 101 WYO SHEETWTR A 660 FSL 660 FHL C SW SW D  
 102 BURCH BOB 13-9 FEDERAL  
 103 7211 KB 7201 GR HIABATHA  
 104 7211 DF 7203 GR P LSE NO API 49-037- 20434-00  
 105 SPUD 04/10/1973 COMP 05/11/1973 ROTARY GAS  
 107 DTD 6048 LTD 6042 PB 4864 FM/TO 604LWIS  
 111 CSG 5 1/2 @ 4895 W/ 300 09  
 20102 651FRUN PERF W/ 2/FT 4068- 4770 GROSS 010  
 40101 DST 01 3857- 3885 651FRUN 003  
 40131 FINAL OP 1H IFF 125 FFP 294 BHT 117F  
 40201 DST 02 4070- 4101 651FRUN S004  
 40210 GAS TS IN 03M INITIAL OPEN  
 40211 GAS TS IN 05M AT 491 MCFD RE-OPEN  
 40212 GAS TS IN 1M06M AT 951 MCFD  
 40213 GAS TS IN 1H33M AT 1012 MCFD  
 40214 GAS TS IN 1H43M AT 1057 MCFD  
 40231 FINAL OP 1H30M IFF 135 FFP 231 BHT 120F  
 40301 DST 03 4165- 4200 651FRUN 5005  
 40331 FINAL OP 1H IFF 66 FFP 97 BHT 124F  
 40401 DST 04 4760- 4786 651FRUN S006  
 40410 GAS TS IN 0H25M AT 4 MCFD 1/8 CK  
 40411 GAS TS IN 55M AT 25 MCFD 1/8 CK  
 40412 GAS TS IN 1H15M AT 101 MCFD 1/4 CK  
 40413 GAS TS IN 2H10M AT 214 MCFD 3/8 CK  
 40414 GAS TS IN 3H AT 275 MCFD 1/2 CK  
 40431 FINAL OP 3H IFF 97 FFP 121 BHT 132F  
 40501 DST 05 4935- 4980 651FRUN 007  
 40531 FINAL OP 2H IFF 78 FFP 139 BHT 138F  
 40601 DST 06 5046- 5090 651FRUN 008  
 40631 FINAL OP 1H15M IFF 36 FFP 36 BHT 140F

49 N 12 W 99 20 10002 0410037310857540 0410043510857131  
 10010 037 21010262 3547S 5766560 901609CRCS 5335178  
 10021 TWP N 12 RGE W 99 SEC 20 066TH PRINCIPAL  
 101 WYO SHEETWTR A NW NE D  
 102 MOUNTAIN BEL SUPPLY 20-1 EAST HIABATHA  
 103 7088 KB 7075 GR HIABATHA  
 104 API 49 037 21010 00  
 105 SPUD 06/19/1977 COMP 12/19/1977 ROTARY DBA-G  
 107 DTD 5335 FM/TO 609CRCS  
 40101 DST 01 3664- 3738 651FRUN 3701 002  
 40131 FINAL OP 1H01M IFF 138 FFP 226 BHT 118F  
 40201 DST 02 3764- 3785 651FRUN 3774 003

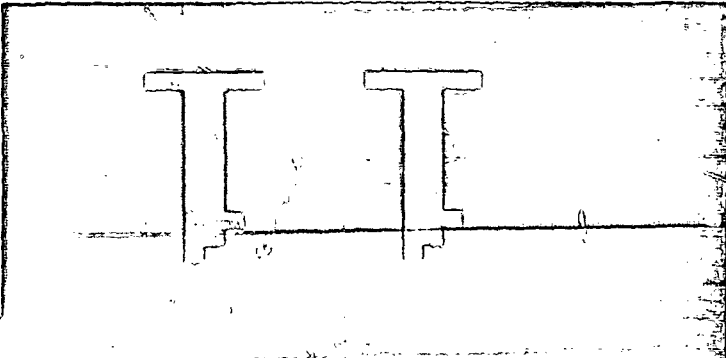
49 N 5 W 2

49 N 5 W 2

49 N 5 W 2

49 N 5 W 2

RW	INDEX
A	49 N 5 W 2 22
B	49 N 5 W 2 22
C	49 N 6 W 1 11
D	49 N 6 W 1 11
E	49 N 12 W 91 6
F	49 N 12 W 91 13
G	49 N 12 W 91 18
H	49 N 12 W 91 18
I	49 N 12 W 92 18
J	49 N 12 W 93 9
K	49 N 12 W 96 3
L	49 N 12 W 97 15
M	49 N 12 W 97 23



RW	INDEX
A	49 N 5 W 2 41
B	49 N 5 W 2 42
C	49 N 5 W 2 43
D	49 N 5 W 2 44
E	49 N 5 W 2 45
F	49 N 5 W 2 46
G	49 N 5 W 2 47
H	49 N 5 W 2 48
I	49 N 5 W 2 49
J	49 N 5 W 2 50
K	49 N 5 W 2 51
L	49 N 5 W 2 52
M	49 N 5 W 2 53

36.70 °C/hm

49 N 12 W 99 20	40231 FINAL OP 0459M IFF 219 FFP 359 BHT 116F	3774	5004	✓	
	40301 DST 03 4459- 4483 651FRUN			✓	
	40310 GAS TS IN 15M AT 44 RCFD			✓	
	40311 GAS TS IN AT 25 RCFD	4471		✓	
	40331 FINAL OP 2401H IFF 146 FFP 208 BHT 133F		5005	✓	
	40401 DST 04 5155- 5187 651FRUN			✓	
	40431 FINAL OP 1M IFF 70 FFP 63 BHT 140F			✓	
	50102 651FRUN PERF JET W/ 2/FT 2806- 4117 GROSS 007				
	50202 651FRUN PERF JET W/ 2/FT 4440- 4474 GROSS 008				
49 N 12 W 99 21	10002 037 20514262 35475 1371310 911604ALMD 7204274	0410041810856497 0410049010856141			
	10021 TWP N 12 RGE W 99 SEC 21 066TH PRINCIPAL				
	101 WYO SWEETWTR A 660 FNL 660 FNL NW NW NW WD				9
	102 CHANDLER ASSOCIATES 4-21 FEDERAL				
	103 7024 KB 7014 GR HIAMATMA				
	104 7032 DF 7023 GR P LSE NO API 49-037- 20514-00				
	105 SPUD 11/06/1973 COMP 12/20/1973 ROTARY D&R-06				
	107 DTD 7204 FM/TO 604ALMD				
	40101 DST 01 3886- 3922 651FRUN		5002	✓	
	40131 FINAL OP 45M IFF 106 FFP 195 BHT 88F			✓	
	40201 DST 02 6567- 6632 604LWIS		5003	✓	
	40231 FINAL OP 1H30M IFF 56 FFP 93 BHT 160F				
49 N 12 W 103 11	10002 037 20007262 99999 6500530 901404TSLP 16681368	0410384710897621 0410378710897443			
	10021 TWP N 12 RGE W 103 SEC 11 066TH PRINCIPAL				
	101 WYO SWEETWTR A 850 FNL 2250 FEL SW NW NE NW WD				10
	102 PAN AMERICAN PETROLEUM 7 UNIT				
	103 9224 RB 9202 GR JIM SPRINGS UNIT				
	104 API 49-037- 20007 00				
	105 SPUD 05/04/1967 COMP 02/29/1968 ROTARY D&R-G				
	107 DTD 16681 PB 14335 FM/TO 404TSLP				
	111 CSG 7 @ 7769 W/ 50 12				
	40101 DST 01 13206-13227 602DKOT		5003	✓	
	40131 FINAL OP 2H IFF 2093 FFP 2093 BHT 222F				
	40201 DST 02 13524-13578 602DKOT		5004	✓	
	40210 GAS TS IN 2H35M				
	40231 FINAL OP 2H FFP 1908				
	40301 DST 03 14285-14332 553ENRD		5005	✓	
	40331 FINAL OP 2H IFF 2289 FFP 3070 BHT 243F				
	40401 DST 04 16180-16575 452PSPR MISRUN 009			✓	
	40402 OVERLAPS 404TSLP				
	40501 DST 05 16180-16581 452PSPR		5010	✓	
	40502 OVERLAPS 404TSLP				
	40531 FINAL OP 0H30M BHT 256F				
	50102 503NGGT PERF W/ 2/FT 14450-14516 GROSS 013				
	50202 503NGGT PERF W/ 2/FT 14422-14465 GROSS 014				
49 N 12 W 105 19	10002 037 06418262	0410029110927605 0410032610927508			
	10010 5766550 900553MRSN 8685367				

35.9°C/m

49 N 12 W 105 19	10021 TWP N 12 RGE W 105 SEC 19 066TH PRINCIPAL				
	101 WYO SWEETWTR A NE SE WF WF				
	102 MOUNTAIN FUEL SUPPLY 1 RICHARDS MTN UNIT				
	103 6986 KB 6970 GR WILDCAT				
	104 7084 ES 7074 GR P API 49-037- 06418 00				
	105 SPUD 11/12/1966 COMP 02/21/1967 ROTARY D&R				
	107 DTD 8685 FM/TO 553MRSN				
	40101 DST 01 7842- 7933 603FRNR 002				
	40131 FINAL OP 0H30M IFF 97 FFP 97 BHT 128F				

49 N 12 W 53 4	10002 021 20048130	0411285010444170 0411283010444260			
	10010 4527750 911553MRSN 8677869				
	10021 TWP N 13 RGE W 63 SEC 4 066TH PRINCIPAL				
	101 WYO LARAMIE A 660 FNL 660 FNL NW NW WF WF				
	102 KING RESOURCES ETAL 1 GOERTZ				
	103 5586 GR WILDCAT				
	104 5594 ES-5587 GR P API 49-021- 20948 00				

06/08/78

PETROLEUM INFORMATION CORP

PAGE 977

SUB FILE GEOTHERMAL LISTING

49 N 12 W 105 19 10021 TWP N 12 RGE W 105 SEC 19 066TH PRINCIPAL  
 101 WYO SWEETWATER 1 RICHARDS MTN UNIT  
 102 MOUNTAIN FUEL SUPPLY 1 RICHARDS MTN UNIT  
 103 6986 KB 6970 GR WILDCAT  
 104 7084 ES 7074 GR P API 49-037- 06418 00  
 105 SPUD 11/12/1966 COMP 02/21/1967 ROTARY D&A  
 107 DTD 8685 FM/TO 553MRSN  
 40101 DST 01 7842- 7933 603FRNR 002  
 40131 FINAL OP OH30M IFP 97 FFP 97 BHT 128F

49 N 13 W 63 4 10002 0411285010444170 0411283010444260  
 10010 021 20048130 4527750 911553MRSN 8677869  
 10021 TWP N 13 RGE W 63 SEC 4 066TH PRINCIPAL  
 101 WYO LARAMIE A 660 FNL 660 FNL C NW NW WF WF  
 102 KING RESOURCES ETAL 1 GOERTZ  
 103 5586 GR WILDCAT  
 104 5594 ES 5587 GR P API 49-021- 20048 00  
 105 SPUD 12/14/1968 COMP 03/24/1969 ROTARY D&A-OG  
 107 DTD 8677 PB 8392 FM/TO 553MRSN  
 40101 DST 01 7962- 8080 603GRNR S002  
 40102 OVERLAPS 603CRLL  
 40131 FINAL OP 1H IFP 102 FFP 144 BHT 195F  
 40201 DST 02 8328- 8366 602HDDY S003  
 40202 OVERLAPS 602HWRY  
 40231 FINAL OP 1H IFP 52 FFP 192 BHT 215F  
 50102 609CRCS PERF W/ 2/FT 8036- 8410 GROSS 005

49 N 13 W 66 33 10002 0410558210478631 0410562710478754  
 10010 021 20174130 6500550 900602DKOTJ 10023877  
 10021 TWP N 13 RGE W 66 SEC 33 066TH PRINCIPAL  
 101 WYO LARAMIE A 660 FNL 660 FNL C NW NW WF WF  
 102 AMOCO PROD 1 CHAMPLAIN 37AMOCO-A  
 103 6133 GR WILDCAT  
 104 6139 DF 6133 GR P LSE NO API 49-021- 20174-00  
 105 SPUD 05/21/1977 COMP 06/04/1977 ROTARY D&A  
 107 DTD 10023 FM/TO 602DKOTJ  
 40101 DST 01 9850-10023 603CDLL 002  
 40102 OVERLAPS 602DKOTJ  
 40131 IFP 925 FFP 925 BHT 204F

49 N 13 W 68 3 10002 0411177910498377 0411190110498388  
 10010 021 20175130 8500 6500561 110602DKOTJ602DKOTJ 9470977  
 10021 TWP N 13 RGE W 68 SEC 3 066TH PRINCIPAL  
 101 WYO LARAMIE A 660 FSL 660 FEL C SE SE D DO  
 102 AMOCO PROD 1 KING  
 103 6612 KB 6600 GR BORIE  
 104 6606 DF 6600 GR P LSE NO API 49-021- 20175-00  
 105 SPUD 04/01/1977 COMP 08/31/1977 ROTARY OIL  
 107 DTD 9470 PB 9406 FM/TO 602DKOTJ  
 20102 602DKOTJ PERF W/ 2/FT 9270- 9358 GROSS 006  
 40101 DST 01 9250- 9450 602DKOTJ S002

06/08/78

PETROLEUM INFORMATION CORP

PAGE 978

SUB FILE GEOTHERMAL LISTING

49 N 13 W 68 3 40131 IFP 247 FFP 509 BHT 180F  
 40201 DST 02 4740- 4820 003  
 40231 IFP 1473 FFP 1473  
 50102 602DKOTJ PERF 9338- 9358 005

49 N 13 W 91 31 10002 0410498110767593 0410485610767539  
 10010 007 20050262 4532050 901604MVRD 6912068  
 10021 TWP N 13 RGE W 91 SEC 31 066TH PRINCIPAL  
 101 WYO CARBON A 610 FSL 1980 FEL SW SE WF WF  
 102 KIRBY PETROLEUM 1 BAKER-GOVT  
 103 6265 DF 6250 GR WILDCAT  
 104 6259 ES 6250 GR P API 49-007 20050 00  
 105 SPUD 05/14/1968 COMP 06/13/1968 ROTARY D&A-G  
 107 DTD 6912 FM/TO 604MVRD  
 40101 DST 01 4236- 4260 604LWIS S002  
 40131 FINAL OP 281 IFP 16 FFP 44 BHT 105F  
 50201 DST 02 5089- 5109 604LWIS 002

06/08/78

49 N 5 W

49 N 5 W

49 N 5 W

49 N 6 W

06/08/78

49 N 6 W

49 N 6 W

06/08/78

C 12  
PETROLEUM INFORMATION CORP

PAGE 978

SUB FILE GEOTHERMAL LISTING

06/08/78

49 N 13 W 68 3 40131 IFF 247 FFP 509 BHT 180F  
 40201 DST 02 4740- 4820 003  
 40231 IFF 1473 FFP 1473  
 50102 602DKOTJ PERF 9338- 9358 005

49 N 13 W 91 31 10002 0410498210767593 0410485610767539  
 10010 007 20050262 4532050 901604MVRD 6912068  
 10021 TWP N 13 RGE W 91 SEC 31 066TH PRINCIPAL  
 101 WYO CARBON A 610 FSL 1980 FEL SW SE WF WF  
 102 KIRBY PETROLEUM 1 BAKER-GOVT  
 103 6265 DF 6250 GR WILDCAT  
 104 6259 ES 6250 GR P API 49-007 20050 00  
 105 SPUD 05/14/1968 COMP 06/13/1968 ROTARY D&A-G  
 107 DTD 6912 FM/TD 604MVRD  
 40101 DST 01 4236- 4260 604LWIS S002  
 40131 FINAL OP 28M IFF 16 FFP 44 BHT 105F  
 40201 DST 02 5089- 5109 604LWIS S003  
 40210 GAS TS IN 12M AT 27 MCFD  
 40231 FINAL OP 1H28M IFF 250 FFP 933 BHT 138F  
 40301 DST 03 6813- 6836 604MVRD S006  
 40310 GAS TS IN 0H12M AT 30 MCFD DECR TO 0 IN 15 MINS  
 40731 FINAL OP 00H45M IFF 81 FFP 137

49 N 6 W

49 N 6 W

✓ 49 N 13 W 94 2 10002 0411235810795135 0411219410794964  
 10010 037 20793262 99999 1124052 101604MVRD 604MVRD 13159477  
 10021 TWP N 13 RGE W 94 SEC 2 066TH PRINCIPAL  
 101 WYO SWEETWTR A 829 FSL 1232 FSL NE SW SW WF WFD  
 102 BROWN TOM-LINE 2-14 CEDAR-BRAKE UNIT  
 103 6373 KB 6349 GR UNNAMED  
 104 6355 DF 6343 GR P LSE NO API 49-037- 20793-00  
 105 SPUD 04/15/1976 COMP 09/11/1976 ROTARY GAS  
 107 DTD 13159 PB 13094 FM/TD 604MVRD  
 20102 604MVRD PERF W/ 14/1T 12649-12699 GROSS 015  
 40101 DST 01 7435- 7510 659TRTR 002

40131 FINAL OP 1H IFF 180 FFP 228 BHT 160F ✓  
 40201 DST 02 9066- 9156 659TRTR MISRUN 003 ✓  
 40301 DST 03 9076- 9156 659TRTR MISRUN 004 ✓  
 40401 DST 04 10001-10039 604LWIS S005 ✓  
 40431 FINAL OP 1H IFF 50 FFP 53 BHT 212F ✓  
 40501 DST 05 10258-10314 604LWIS S006 ✓  
 40531 FINAL OP 1H IFF 216 FFP 2014 BHT 202F ✓  
 40601 DST 06 10699-10725 604LWIS MISRUN 007 ✓  
 40701 DST 07 11730-12181 604MVRD S008 ✓  
 40731 FINAL OP 1H30M IFF 1745 FFP 1588 BHT 244F ✓  
 40801 DST 08 12206-12312 604MVRD S009 ✓  
 40831 FINAL OP 2H IFF 1205 FFP 431 BHT 260F ✓  
 40901 DST 09 12340-12571 604MVRD 010 ✓  
 40931 FINAL OP 2H30M IFF 1769 FFP 1486 BHT 274F ✓  
 41001 DST 10 12656-12668 604MVRD S011 ✓  
 41031 FINAL OP 2H IFF 800 FFP 915 BHT 270F ✓  
 41101 DST 11 12695-12759 604MVRD S012 ✓

12

49 N 6 W 2

49 N 6 W 6

06/08/78

D 12  
PETROLEUM INFORMATION CORP

PAGE 979

SUB FILE GEOTHERMAL LISTING

06/08/78

49 N 13 W 94 2 41131 FINAL OP 0H17M IFF 1881 FFP 2396 BHT 274F

49 N 13 W 99 7 10002 0411201110859327 0411205510858948  
 10010 037005154262 68000 5766560 901604ALMD 5296265  
 10021 TWP N 13 RGE W 99 SEC 7 066TH PRINCIPAL  
 101 WYO SWEETWTR A 660 FNL 1980 FEL NW NE D D  
 102 MOUNTAIN FUEL SUPPLY 6 UNIT  
 103 7227 KB 7217 GR PIONEER  
 104 7234 DF 7225 GR P LSE NO 2129 API 49-037- 05154 00  
 105 SPUD 12/31/1964 COMP 01/21/1965 ROTARY D&A-G  
 107 DTD 5296 LTD 5290 FM/TD 604ALMD  
 40101 DST 01 5087- 5163 604ALMD S003  
 40110 GAS TS IN 4M AT 32.4 MCFD MAX GAUGE  
 40131 FINAL OP 1H IFF 58 FFP 72 BHT 105F  
 40201 DST 02 5188- 5210 604ALMD 004  
 40231 FINAL OP 1H IFF 23 FFP 22  
 40301 DST 03 5200- 5200 604ALMD

49 N 6 W 6

06/08/78

## PETROLEUM INFORMATION CORP

PAGE 979

SUB FILE GEOTHERMAL LISTING

49 N 13 W 94 2 41131 FINAL OP 0417M IFF 1881 FFP 2396 BHT 274F  
 ✓ 49 N 13 W 99 7 10002 0411201110859327 0411205510858948  
 10010 037005154262 68000 5766560 90160ALMD 5296265  
 10021 TWP N 13 RGE W 99 SEC 7 066TH PRINCIPAL  
 101 WYO SWEETWTR A 660 FNL 1980 FEL NW NE D  
 102 MOUNTAIN FUEL SUPPLY 6 UNIT  
 103 7227 KB 7217 GR PIONEER  
 104 7234 DF 7225 GR P LSE NO 2129 API 49-037- 05154 00  
 105 SPUD 12/31/1964 COMP 01/21/1965 ROTARY D&A-G  
 107 DTD 5296 LTD 5290 FM/TO 604ALMD  
 40101 DST 01 5087- 5163 604ALMD S003  
 40110 GAS TS IN 4M AT 32.4 MCFD MAX GAUGE ✓  
 40131 FINAL OP 1H IFF 58 FFP 72 BHT 105F 0  
 40201 DST 02 5188- 5210 604ALMD 004  
 40231 FINAL OP 1H IFF 23 FFP 22  
 40301 DST 03 5220- 5296 604ALMD 5258  
 40310 GAS TS IN 1M AT 0 MCFD NON-FLAMMABLE ✓  
 40331 FINAL OP 1H IFF 46 FFP 36 BHT 154F 37.8 °C/100m

✓ 49 N 13 W 99 18 10002 0411009610959919 0411013510859690  
 10010 037 05138262 43000 57665621:01553MRSN 602DKOT 14339J77  
 10021 TWP N 13 RGE W 99 SEC 18 066TH PRINCIPAL  
 101 WYO SWEETWTR A 1983 FNL 1940 FNL SW SE NW D WSD 14  
 102 MOUNTAIN FUEL SUPPLY 2 UNIT  
 103 7295 KB 7280 GR KINNEY  
 104 API 49 037 05138 00  
 105 SPUD 07/23/1975 COMP 10/01/1975 ROTARY DEEPEN GAS-WO  
 107 DTD 14339 PB 14294 OTD 14060 FM/TO 553MRSN  
 20102 602DKOT PERF 14015-14209 GROSS 008  
 40101 DST 01 14150-14294 602DKOT MISRUNS002  
 40110 GAS TS IN AT 5 MCFD ✓  
 40131 FINAL OP 2H50M IFF 6485 FFP 2588 BHT 240F 0  
 40201 DST 02 12929-14294 602DKOT S003  
 40210 GAS TS IN 24H AT 2895 MCFD  
 40231 FINAL OP 48H35M IFF 3657 FFP 1757 BHT 280F  
 40301 DST 03 12920-14170 602DKOT MISRUN 004  
 40401 DST 04 12914-14170 602DKOT CUSH 420 WTR S005 ✓  
 40431 FINAL OP 8H21M IFF 1203 FFP 924 BHT 286F  
 40501 DST 05 12912-14170 602DKOT CUSH 420 WTR S006 ✓  
 40510 GAS TS IN 20400M AT 6717 MCFD  
 40531 FINAL OP 24H05M IFF 4337 FFP 2765 BHT 290F ✓

✓ 49 N 13 W 100 12 10002 0411193810860728 0411202910860321  
 10010 037 20796262 43000 5766562 101603FRNR 602DKOT 14300478  
 10021 TWP N 13 RGE W 100 SEC 12 066TH PRINCIPAL  
 101 WYO SWEETWTR A 660 FNL 500 FEL NE NW D DG 15  
 102 MOUNTAIN FUEL SUPPLY 4 KINNEY UNIT  
 103 7164 KB 7142 GR KINNEY  
 104 7160 DF 7148 P API 49 037 20796 00  
 105 SPUD 05/12/1976 COMP 03/02/1977 ROTARY GAS

06/08/78

## PETROLEUM INFORMATION CORP

PAGE 980

SUB FILE GEOTHERMAL LISTING

49 N 13 W 100 12 107 DTD 14300 LTD 14289 PB 14109 FM/TO 603FRNR  
 111 CSG 5 1/2 @14149 W/ 800 06  
 20102 602DKOT PERF JET W/ 2/FT 13758-13953 GROSS 008  
 40101 DST 01 10045-10280 603BXTR S004  
 40110 GAS TS IN 17M AT 15 MCFD ✓  
 40131 FINAL OP 3H IFF 112 FFP 76 BHT 208F

49 N 13 W 118 19 10002 0410860311077230 0410848911077303  
 10010 041 20029140 3432050 911351MDSN 9000J73  
 10021 TWP N 13 RGE W 118 SEC 19 066TH PRINCIPAL  
 101 WYO WINTA A 660 FSL 660 FNL C SW SW WF WF  
 102 HELIS WILLIAM G ESTATE 19-1 EAST SULPHUR CREEK  
 103 7592 KB 7580 GR WILDCAT  
 104 7587 DF 7577 GR LSE NO API 49-041- 20029-00  
 105 SPUD 08/07/1973 COMP 10/16/1973 ROTARY D&A-OG  
 107 DTD 9000 FM/TO 351MDSN  
 40101 DST 01 6914-7552 501D'DY 002  
 40131 FINAL OP 1H IFF 16 FFP 25 BHT 205F  
 40201 DST 02 6914-7552 501D'DY 002

06/08/78

49 N 6 W 6

49 N 7 W 3

49 N 12 W 91

06/08/78

49 N 12 W 91

49 N 12 W 91



LISTING

06/08/78

## PETROLEUM INFORMATION CORP

PAGE 983

SUB FILE GEOTHERMAL LISTING

49 N 14 W 91 24 40431 FINAL OP OH SM IFF 1519 FFP 1519 BMT 253F  
 40501 DST OS STRD 11426-11448 404TSLP CUSH 3080 WTR S006  
 40510 GAS TS IN /NO GAUGE/  
 40531 FINAL OP 2H IFF 1262 FFP 1409 BMT 250F

49 N 14 W 92 36 10002 0411386610770205 0411376310770073  
 10010 007 20311262 7990550 901604MVRO 8575277  
 10021 TWP N 14 RGE W 92 SEC 36 066TH PRINCIPAL  
 101 WYO CARBON A 1567 FSL 1567 FNL SW NE SW NW WF  
 102 SKELLY OIL 1 STRECKFUS DRAW UNIT  
 103 6557 KB 6544 GR WILDCAT  
 104 6502 DF 6492 GR P LSE NO API 49-007- 20311-00  
 105 SPUD 12/17/1976 COMP 01/31/1977 ROTARY D&A-G  
 107 DTD 8575 LTD 8565 FM/TO 604MVRO  
 40101 DST O1 7977- 8049 604MVRO S002  
 40102 OVERLAPS 604LWIS  
 40110 GAS TS IN 15M AT 29 MCFD  
 40111 GAS 2H AT 7 MCFD  
 40131 FINAL OP 2H IFF 57 FFP 88 BMT 186F  
 40201 DST O2 8140- 8230 604MVRO S003  
 40231 FINAL OP 2H IFF 77 FFP 99 BMT 190F

49 N 14 W 96 28 10002 0411580410820892 0411576910820669  
 10010 037 20947262 99999 9868552 101604MVRO 604MVRO 16250378  
 10021 TWP N 14 RGE W 96 SEC 28 066TH PRINCIPAL  
 101 WYO SHEETWTR A 2447 FNL 1316 FEL SW SE NW WF WFD 16  
 102 CIG EXPL 1-28 HAYSTACK UNIT  
 103 6554 KB 6534 GR UNMATED  
 104 API 49 037 20947 00  
 105 SPUD 02/28/1977 COMP 02/15/1978 ROTARY GAS  
 107 DTD 16250 PB 16148 FM/TO 604MVRO  
 20102 604MVRO PERF W/ 1/FT 15457-16148 GROSS 009  
 40101 DST O1 10954-11040 604LNCE S002  
 40110 GAS TS IN OH30M AT 12 MCFD  
 40111 GAS TS IN OH30M AT 14 MCFD /14.2/  
 40131 FINAL OP OH30M IFF 897 FFP 922 BMT 143F  
 40201 DST O2 12930-12993 604LWIS CUSH 5000 WTR S003  
 40231 FINAL OP 1H IFF 2649 FFP 2564 BMT 268F  
 50102 604MVRO PERF W/ 1/FT 15645-15696 GROSS 006  
 50202 604MVRO PERF W/ 1/FT 15935-16148 GROSS 007  
 50302 604MVRO PERF W/ 1/FT 15935-16148 GROSS 008

49 N 14 W 97 17 10002 0411907710833913 0411925310833727  
 10010 037 20666262 3790050 911652WSTC 8089475  
 10021 TWP N 14 RGE W 97 SEC 17 066TH PRINCIPAL  
 101 WYO SHEETWTR A 763 FNL 556 FEL SE NE NW WF WF 17  
 102 HUSK OIL 1-17 FEDERAL  
 103 6936 GR WILDCAT  
 104 6941 DF 6922 GR P LSE NO API 49-037- 20666-00  
 105 SPUD 03/16/1975 COMP 04/24/1975 ROTARY D&A-0G  
 107 DTD 8089 FM/TO 652WSTC

LISTING

06/08/78

## PETROLEUM INFORMATION CORP

PAGE 984

SUB FILE GEOTHERMAL LISTING

49 N 14 W 97 17 40101 DST O1 3687- 3715 652GRRV S002  
 40131 FINAL OP 2H IFF 232 FFP 1111 BMT 154F

49 N 14 W 101 18 10002 0411976210883141 0411983310882767  
 10010 037 20724262 70300 5766530 901419WBR 12900277  
 10021 TWP N 14 RGE W 101 SEC 18 066TH PRINCIPAL  
 101 WYO SHEETWTR A 735 FNL 733 FNL SE NW NW WD WD  
 102 MOUNTAIN FUEL SUPPLY 2 KENT RANCH UNIT 11  
 103 7094 KB 7071 GR POTTER MOUNTAIN  
 104 API 49 037 20724 00  
 105 SPUD 08/10/1975 COMP 11/30/1975 ROTARY D&A-G  
 107 DTD 12900 FM/TO 419WBR  
 40101 DST O1 3386- 3419 604RKSP S002  
 40131 FINAL OP 2H IFF 19 FFP 19 BMT 102F  
 40201 DST O2 9250- 9434 603FRMR S003  
 40210 GAS TS IN OH17M AT 11 MCFD /10.76/  
 40231 FINAL OP 2H IFF 99 FFP 220 BMT 165F  
 40301 DST O3 10711-10770 503NGGT S004  
 40331 FINAL OP 2H59M IFF 3069 FFP 4271 BMT 270F

next page

06/08/78

49 N 12 W 91

49 N 12 W 92

49 N 12 W 92

49 N 12 W 92

06/08/78

49 N 12 W 92

06/08/78

PETROLEUM INFORMATION CORP

PAGE 984

WELL LISTING

SUB FILE GEOTHERMAL LISTING

49 N 14 W 97 17 40101 DST 01 3687- 3715 652GRV 3701 S002 ✓✓  
 40131 FINAL OP 2H IFF 232 FFP 1111 BMT 154F ✓

✓ 49 N 14 W 101 18 10002 0411976210883141 0411983310882767  
 10010 037 20724262 70300 5766530 9014194EBR 12500277  
 10021 TWP N 14 R65 W 101 SEC 18 066TH PRINCIPAL 18  
 101 MYO SHEETWTR A 735 FNL 733 FNL (SE NW NW) 40 WD  
 102 MOUNTAIN FUEL SUPPLY 2 KENT ROCKET UNIT 11  
 103 7094 KB 7071 GR POTTER MOUNTAIN  
 104 APT 49 037 20724 00  
 105 SPUD 08/10/1975 COMP 11/30/1975 ROTARY D&A-G  
 107 DTD 12900 FM/TO 4194EBR  
 40101 DST 01 3386- 3419 604RKSP S002 ○  
 40131 FINAL OP 2H IFF 19 FFP 19 BMT 102F ○  
 40201 DST 02 9250- 9434 603FRNR S003 ○  
 40210 GAS TS IN 0417M AT 11 MCFD /10.76/ ○  
 40231 FINAL OP 2H IFF 99 FFP 220 BMT 165F ○  
 40301 DST 03 10711-10770 503NGGT S004 ○  
 40331 FINAL OP 2469M IFF 3069 FFP 4371 BMT 230F ○  
 40401 DST 04 12771-12800 4194EBR 005  
 40431 FINAL OP 3H IFF 360 FFP 719

✓ 49 N 14 W 102 8 10002 0412018410891842 0412020410891471  
 10010 037 20849262 70300 4527762 101603FRNR 603FRNR 7832377  
 10021 TWP N 14 R65 W 102 SEC 8 066TH PRINCIPAL 19  
 101 MYO SHEETWTR A 660 FSL 1980 FEL (C SW SE) 0G  
 102 KING RESOURCES 1 NORTH P10 FEDERAL  
 103 7488 KB 7476 GR POTTER MOUNTAIN  
 104 7482 OF 7473 GR P LSE NO APT 49-037- 20849-00  
 105 SPUD 06/30/1976 COMP 12/03/1976 ROTARY GAS  
 107 DTD 7824 LTD 7832 PB 7770 FM/TO 603FRNR  
 20102 603FRNR PERF W/ 1/FT 7572- 7688 GROSS 005  
 40101 DST 01 7564- 7832 603FRNR S002  
 40110 GAS TS IN IMMED FLOW  
 40111 GAS TS IN AT 22 MCFD STABILIZED  
 40112 GAS TS IN 0M30M AT 21 MCFD /20.7/  
 40113 GAS TS IN 1H AT 9 MCFD /8.9/  
 40131 FINAL OP 1H IFF 78 FFP 156 BMT 160F ○  
 50102 603FRNR PERF W/ 1/FT 7572- 7688 GROSS 004

✓ 49 N 14 W 102 14 10002 0411946610886503 0411963910886210  
 10010 037 20591262 70300 9999962 101553FRSN 603FRNR 9175875  
 10021 TWP N 14 R65 W 102 SEC 14 066TH PRINCIPAL 20  
 101 MYO SHEETWTR A 1980 FNL 1980 FNL (N2 SE NW) 0G  
 102 CHAMBERS JERRY 1-14 CHARLETTIN FEDERAL  
 103 7154 GR POTTER MOUNTAIN  
 104 7101 OF 7092 GR P LSE NO APT 49-037- 20591-00  
 105 SPUD 09/12/1974 COMP 05/25/1975 ROTARY GAS  
 107 DTD 9175 FM/TO 553FRSN  
 20102 603FRNR PERF W/ 3/FT 8520- 8550 GROSS 011  
 20150 WTR

06/08/78

PETROLEUM INFORMATION CORP

PAGE 985

WELL LISTING

SUB FILE GEOTHERMAL LISTING

49 N 14 W 102 14 40101 DST 01 5966- 6116 603BXTR REVOUTS002  
 40110 GAS TS IN 09M AT 600 MCFD  
 40111 MUD TS IN 12M NOT GURGED  
 40112 OIL TS IN 14M NOT GURGED  
 40131 IFF 1310 FFP 1675 BMT 136F VRY STNG  
 40201 DST 02 6198- 6320 603BXTR S003  
 40210 GAS TS IN 09M NOT GURGED  
 40231 FINAL OP 2H IFF 138 FFP 138 BMT 137F  
 40301 DST 03 7722- 7835 603BXTR S004  
 40310 GAS TS IN 05M NOT GURGED  
 40311 GAS TS IN 17M AT 108 MCFD  
 40331 FINAL OP 0H12M IFF 81 FFP 54 BMT 170F WK BLO  
 40401 DST 04 8435- 8573 603FRNR S005  
 40410 GAS TS IN 07M AT 177 MCFD  
 40411 GAS TS IN 13M NOT GURGED  
 40412 GAS TS IN 1H AT 5 MCFD 2 MCFD  
 40413 GAS TS IN 2H AT 27 MCFD  
 40431 FINAL OP 2H IFF 180 FFP 195 BMT 178F OFCP

J 12

06/08/78

49 N 12 W 92

49 N 12 W 93

06/08/78

49 N 12 W 93

49 N 12 W 93

06/08/78

## PETROLEUM INFORMATION, CORP

PAGE 985

J 12

SUB FILE GEOTHERMAL LISTING

49 N 14 W 102 14 40101 DST 01 5966- 6116 603BXTR REVOUTS002  
 40110 GAS TS IN 09M AT 600 MCFD  
 40111 MUD TS IN 12M NOT GURGED  
 40112 OIL TS IN 14M NOT GURGED  
 40131 IFF 1310 FFP 1575 BHT 136F VRY STNG ✓  
 40201 DST 02 6198- 6320 603BXTR S003  
 40210 GAS TS IN 09M NOT GURGED ✓  
 40231 FINAL OP 2H IFF 138 FFP 138 BHT 137F  
 40301 DST 03 7722- 7835 603BXTR S004  
 40310 GAS TS IN 05M NOT GURGED  
 40311 GAS TS IN 17M AT 108 MCFD ✓  
 40331 FINAL OP 0412M IFF 81 FFP 54 BHT 170F WX BLO  
 40401 DST 04 8435- 8573 603FRNR S005  
 40410 GAS TS IN 07M AT 177 MCFD  
 40411 GAS TS IN 13M NOT GURGED  
 40412 GAS TS IN 1M AT 5 MCFD 74.7 MCF/ ✓  
 40413 GAS TS IN 2H AT 27 MCFD  
 40431 FINAL OP 2H IFF 180 FFP 195 BHT 178F DECR  
 50102 603FRNR PERF W/ 3/FT 8520- 8550 GROSS 007  
 50202 603FRNR PERF W/ 3/FT 8520- 8550 GROSS 008  
 50302 603FRNR PERF W/ 3/FT 8425- 8458 GROSS 009  
 50350 WTR  
 50402 603BXTR PERF 5990- 6320 010  
 50450 WTR

49 N 14 W 103 10 10002 0412099210898943 0412103110898850  
 10010 037 20405262 77050 9999932 1014194E8R 9379873 21  
 10021 TWP N 14 RGE W 103 SEC 10 066TH PRINCIPAL  
 101 WYO SWEETHTR A 1980 FNL 660 FEL C SE NE 1/4 DG  
 102 ENERGY INC 1 ARK ANSEKOVIC ETAL  
 103 7092 KB 7081 GR SALT WELLS  
 104 7081 DF 7073 GR P LSE NO API 49-037- 20405-00  
 105 SPUD 01/08/1973 COMP 05/02/1973 ROTARY GAS  
 107 DTD 9379 FM/TO 4194E8R  
 20141 9379FT BHT 162F  
 40101 DST 01 5735- 5791 0008XTR S002  
 40102 OVERLAPS 603FRNR  
 40131 FINAL OP 1H IFF 128 FFP 233 BHT 130F ✓  
 40201 DST 02 6225- 6330 602DKOT S003  
 40202 OVERLAPS 602FUSN 602LKOT ✓  
 40231 FINAL OP 2H05M IFF 242 FFP 405 BHT 135F  
 40301 DST 03 MISRUN 004  
 40401 DST 04 6377- 6455 602LKOT S005  
 40402 OVERLAPS 553MRSN 6416  
 40431 FINAL OP 1H IFF 63 FFP 178 BHT 175F ✓  
 40501 DST 05 8995- 9042 452PSPR S006  
 40531 FINAL OP 1H30M IFF 2805 FFP 5663 BHT 185F ✓

49 N 14 W 104 36 10002 0411521710907185 0411514410906969  
 10010 037 20195262 5546450 911553MRSN 8650670  
 10021 TWP N 14 RGE W 104 SEC 36 066TH PRINCIPAL

36.9°C / 98.4°F

06/08/78

## PETROLEUM INFORMATION, CORP

PAGE 986

K 12

SUB FILE GEOTHERMAL LISTING

49 N 14 W 104 36 101 WYO SWEETHTR A 2230 FNL 1980 FEL SW NE 1/4 WF WF  
 102 MIDWEST OIL 1 MILLER MOUNTAIN  
 103 7484 KB WILDCAT  
 104 7479 DF 7469 GR P API 49-037- 20195 00  
 105 SPUD 05/21/1970 COMP 06/29/1970 ROTARY D&A-06  
 107 DTD 8650 FM/TO 553MRSN  
 40101 DST 01 8030- 8100 603BXTR S002  
 40131 FINAL OP 1H IFF 121 FFP 233 BHT 150F  
 40201 DST 02 8280- 8348 602HWRY S003  
 40231 FINAL OP 1H IFF 69 FFP 94 BHT 152F  
 40301 DST 03 8410- 8450 602HWRY S004  
 40302 OVERLAPS 602DKOT  
 40331 FINAL OP 1H30M IFF 82 FFP 120 BHT 157F

49 N 14 W 112 16 10002 0411881311005503 0411894711005516  
 10010 041 20025140 3432050 900602DKOT 17891072

06/08/78

49 N 12 W 93

49 N 12 W 93

49 N 12 W 96

06/08/78

49 N 12 W 96

49 N 12 W 56

49 N 14 W 104 36 101 WYO SWEETWTR A 2230 FNL 1980 FEL SH NE WF WF 22  
 102 MIDWEST OIL 1 MILLER MOUNTAIN  
 103 7484 KB WILDCAT  
 104 7479 DF 7469 GR P API 49-037- 20195 00  
 105 SPUD 05/21/1970 COMP 06/29/1970 ROTARY D&A-06  
 107 DTD 8650 FM/TD 553MRSN  
 40101 DST 01 8030- 8100 603BXR S002  
 40131 FINAL OP 1H IFF 121 FFP 233 BHT 150F  
 40201 DST 02 8280- 8348 602WRY S003  
 40231 FINAL OP 1H IFF 69 FFP 94 BHT 152F  
 40301 DST 03 8410- 8450 602WRY S004  
 40302 OVERLAPS 602DKOT  
 40331 FINAL OP 1H30M IFF 82 FFP 120 BHT 157F

00  
 00  
 00

49 N 14 W 112 16 10002 0411881311005503 0411894711005516  
 10010 041 20025140 3432050 900602DKOT 13891072  
 10021 TWP N 14 RGE W 112 SEC 16 066TH PRINCIPAL  
 101 WYO UIMTA A 660 FSL 660 FNL C SW SW WF WF  
 102 HELIS WM G EST 16-1 BIG HOLLOW  
 103 7061 KB 7045 GR WILDCAT  
 104 GR LSE NO API 49-041- 20025-00  
 105 SPUD 07/06/1972 COMP 09/26/1972 ROTARY D&A  
 107 DTD 13891 LTD 13890 FM/TD 602DKOT  
 40101 DST 01 13170-13217 603FRNR S002  
 40131 FINAL OP 2H IFF 3511 FFP 1630 BHP 228F  
 40201 DST 02 13512-13696 602DKOT MISRUN 003  
 40231 FINAL OP 1H16M IFF 4758 FFP 1901 BHP 228F

49 N 14 W 114 8 10002 0412049611027985 0412044111028057  
 10010 041 20038140 6188650 900553MRSN 13875674  
 10021 TWP N 14 RGE W 114 SEC 8 066TH PRINCIPAL  
 101 WYO UIMTA A 1980 FSL 660 FEL C NE SE WF WF  
 102 OIL DEV OF TEXAS 1 LEAVITT CREEK-FED  
 103 7047 KB WILDCAT  
 104 GR LSE NO API 49-041- 20038-00  
 105 SPUD 03/31/1974 COMP 06/17/1974 ROTARY D&A  
 107 DTD 13875 LTD 13873 FM/TD 553MRSN  
 40101 DST 01 13123-13150 603FRNR 003  
 40131 FINAL OP 15M IFF 1795 FFP 1813 BHP 224F

49 N 14 W 119 8 10002 0412038611085903 0412022511085761  
 10010 041 20166289 1500550 900569GNMT 9413578  
 10021 TWP N 14 RGE W 119 SEC 8 066TH PRINCIPAL  
 101 WYO UIMTA A 1851 FSL 1911 FEL SE NW SE WF WF  
 102 CITIES SERVICE OIL 1 FEDERAL-U  
 103 7055 GR WILDCAT  
 104 7068 DF 7052 GR P LSE NO API 49-041- 20156-00  
 105 SPUD 02/04/1978 COMP 04/28/1978 ROTARY D&A  
 107 DTD 9413 FM/TD 569GNMT  
 40101 DST 01 2214- 2354 MISRUN 002  
 40201 DST 1A 2187- 2354 003

49 N 14 W 119 8 40231 FINAL OP 1H IFF 92 FFP 109 BHT 74F  
 49 N 14 W 121 02 10002 0412142811104216 0412142811104219  
 10010 041 20057289 93755 6500552 101503NGGT 553CRK 8063J76  
 10021 TWP N 14 RGE W 121 SEC 02 066TH PRINCIPAL  
 101 WYO UIMTA A 632 FSL 833 FNL SE SW SW WF WFD  
 102 AMOCO PROD 1 AMOCO GULF HI UNIT  
 103 7113 KB 7098 GR YELLOW CREEK  
 104 7121 DF 7106 GR P LSE NO API 49-041- 20057-00  
 105 SPUD 02/20/1976 COMP 07/27/1976 ROTARY GAS  
 107 DTD 8063 LTD PB 6630 FM/TD 533NGGT  
 20102 553CRK PERF JET W/ 1/FT. 6262- 6452 GROSS 015  
 40101 DST 01 7125- 7160 533NGGT CUSH 1020 WTR 002  
 40131 FINAL OP 1H IFF 888 FFP 2056 BHT 140F  
 40201 DST 02 STRD 6533- 6652 553CRK S003  
 40210 GAS TS IN 37M AT 51 HCFD  
 40211 GAS TS IN 42M AT 44 HCFD  
 40212 GAS TS IN 47M AT 36 HCFD  
 40213 GAS TS IN 52M AT 27 HCFD  
 40214 GAS TS IN 57M AT 23 HCFD



06/08/78

PETROLEUM INFORMATION, CORP

PAGE 990

LISTING

SUB FILE GEOTHERMAL LISTING

49 N 15 W 94 18 40201 DST O2 8540- 8595 651FRUN 003  
 40231 FINAL OP 1H15M IFF 62 FFP 82 BHT 185F

✓ 49 N 15 W 97 36 10002 0412347910827863 0412335910827650  
 10010 037 20752262 9999950 900652CDBF 3500J75  
 10021 TWP N 15 RGE W 97 SEC 36 066TH PRINCIPAL  
 101 WYO SWEETWTR A 663 FNL 540 FNL SW NW WF 24  
 102 MUSKY OIL OF DELAWARE 4-36 STATE  
 103 6850 KB 6839 GR WILDCAT  
 104 6848 OF 6839 GR P LSE NO API 49-037- 20752-00  
 105 SPUD 10/12/1975 COMP 10/29/1975 ROTARY D&A  
 107 DTD 3500 LTD 3493 FM/TO 652CDBF  
 40101 DST O1 3260- 3323 652LNEY 3292 004  
 40131 FINAL OP 0H45M IFF 1186 FFP 1209 BHT 114F

✓ 49 N 15 W 100 4 10002 0413085610866359 0413074110865959  
 10010 037 20198262 2149050 901604ERCS 7950770  
 10021 TWP N 15 RGE W 100 SEC 4 066TH PRINCIPAL  
 101 WYO SWEETWTR A 680 FNL 280 FEL SE NE NE WF 25  
 102 DAVIS OIL 2 NUCLEAR-FEDERAL  
 103 8425 KB 8414 GR WILDCAT  
 104 8427 OF 8419 GR P API 49-037- 20198 00  
 105 SPUD 06/05/1970 COMP 07/16/1970 ROTARY D&A-G  
 107 DTD 7950 FM/TO 604ERCS  
 40101 DST O1 7411- 7515 604ALMD MISRUN 003  
 40201 DST O2 STRD 7480- 7521 604ALMD S004  
 40231 FINAL OP 2H30M IFF 79 FFP 79 BHT 146F

✓ 49 N 15 W 101 6 10002 0413023810882992 0413027710882834  
 10010 037 20361262 9026050 901553MRSN 11674273  
 10021 TWP N 15 RGE W 101 SEC 6 066TH PRINCIPAL  
 101 WYO SWEETWTR A 660 FSL 760 FNL SW SW WF 26  
 102 TRUE OIL 14-6 SWINEMART-FEDERAL  
 103 6895 KB 6883 GR WILDCAT  
 104 6904 OF 6891 GR P LSE NO API 49-037- 20361-00  
 105 SPUD 11/07/1972 COMP 01/29/1973 ROTARY D&A-G  
 107 DTD 11674 LTD 11657 FM/TO 553MRSN  
 40101 DST O1 10762-10859 603FRNR MISRUN 002  
 40201 DST O2 MISRUN 003  
 40301 DST O3 11362-11444 602DKOT CUSH 1500 WTR S004  
 40331 FINAL OP 1H IFF 899 FFP 899 BHT 205F

✓ 49 N 15 W 102 25 10002 0412452910883569 0412452010883259  
 10010 037 20241262 1371350 901604RKSP 3596K70  
 10021 TWP N 15 RGE W 102 SEC 25 066TH PRINCIPAL  
 101 WYO SWEETWTR A 560 FSL 560 FEL SE SE SE WF 27  
 102 CHANDLER & ASSOC 1 WARRER-BOOT  
 103 6941 KB 6931 GR WILDCAT  
 104 6943 OF 6934 GR P LSE NO API 49-037- 20241-00  
 105 SPUD 11/29/1970 COMP 12/09/1970 ROTARY D&A-G  
 107 DTD 3596 LTD 3594 FM/TO 604RKSP

38.2°C/100'

06/08/78

PETROLEUM INFORMATION, CORP

PAGE 991

LISTING

SUB FILE GEOTHERMAL LISTING

49 N 15 W 102 25 40101 DST O1 2581- 2622 604ERCS S002  
 40110 GAS TS IN 04M 20 FT FLARE  
 40131 FINAL OP 1H IFF 89 FFP 173 BHT 101F  
 40201 DST O2 STRD 3204- 3242 604ERCS 003  
 40231 FINAL OP 1H IFF 572 FFP 1324 BHT 95F GOOD BLW

49 N 15 W 103 7 10002 0412929913904671 041295241094929  
 10010 037 20520262 42800 3571061 110503NGGT 602DKOT 4225374  
 10021 TWP N 15 RGE W 103 SEC 7 066TH PRINCIPAL  
 101 WYO SWEETWTR A 1380 FSL 810 FEL NE SE O DO  
 102 HILLIARD OIL & GAS 4 UNIT  
 103 7096 KB  
 104 7078 OF 7069 GR P LSE NO API 49-037- 20530-00  
 105 SPUD 11/17/1973 COMP 02/16/1974 ROTARY OIL  
 107 DTD 4725 PB 4075 FM/TO 503NGGT  
 20102 602DKOT PEFF W/ 25'/IT 3866- 3872 008  
 20150 WTR  
 40101 DST O1 3796- 3828 602DKOT 002

06/08/78

49 N 12 W 10

49 N 13 W 6

49 N 13 W 61

49 N 13 W 68

06/08/78

49 N 13 W 65

49 N 13 W 62

06/08/78

C 13  
PETROLEUM INFORMATION CORP

PAGE 991

SUB FILE GEOTHERMAL LISTING

49 N 15 W 102 25 40101 DST 01 2581- 2622 604ERCS 2602 S002  
 40110 GAS TS IN 04M 20 FT FLARE  
 40131 FINAL OP 1H IFF 89 FFP 173 BHT 101F  
 40201 DST 02 STRD 3204- 3242 604ERCS 003  
 40231 FINAL OP 1H IFF 572 FFP 1324 BHT 95F GOOD BLW

49 N 15 W 103 7 10002 0412929910904671 0412952410904929  
 10010 037 20530262 42800 3571061 110503NGGT 602DKOT 4725374  
 10021 TWP N 15 RGE W 103 SEC 7 066TH PRINCIPAL  
 101 WYO SWEETWATER A 1980 FSL 810 FSL (NE SE D) DO 28  
 102 HILLIARD OIL & GAS 4 UNIT  
 103 7096 KB JOYCE CREEK  
 104 7078 DF 7069 GR P LSE NO API 49-037- 20530-00  
 105 SPUD 11/17/1973 COMP 02/16/1974 ROTARY OIL  
 107 DTD 4725 PB 4075 FM/TO 503NGGT  
 20102 602DKOT PERF W/ 25/1T 3866- 3872 008

20150 WTR  
 40101 DST 01 3796- 3828 602DKOT 3812 002 ✓  
 40131 FINAL OP 1H IFF 26 FFP 48 BHT 110F  
 40201 DST 02 3847- 3875 602DKOT S003  
 40210 GAS TS IN 3M AT 3 MCFD  
 40211 OIL TS IN 35M NOT GAUGED  
 40231 FINAL OP 1H  
 40301 DST 03 3883- 4390 602DKOT HISRUNS004  
 40302 OVERLAPS 602FUSN 553ARSN 553CRTS  
 40401 DST 04 4700- 4725 503NGGT S005 ✓  
 40431 FINAL OP 1H30M IFF 1658 FFP 1779 BHT 123F  
 50102 602DKOT PERF W/ 25/1T 3866- 3872 007

49 N 15 W 103 8 10002 0412958610903821 0412958710903759  
 10010 037 20347262 42800 9999931 110359MSSP 602DKOT 8290373  
 10021 TWP N 15 RGE W 103 SEC 8 066TH PRINCIPAL  
 101 WYO SWEETWATER A 2180 FSL 1780 FSL (SW SE NW) DO 29  
 102 HILLIARD OIL & GAS 1 JOYCE CREEK UNIT  
 103 7132 KB 7120 GR JOYCE CREEK  
 104 7140 DF 7131 GR P LSE NO API 49-037- 20347-00  
 105 SPUD 08/15/1972 COMP 01/30/1973 OIL  
 107 DTD 8290 FM/TO 359MSSP  
 20102 602DKOT PERF W/ 1/FT 3897- 3902 016  
 40101 DST 01 6575- 6590 404TSLP S002  
 40110 GAS TS IN 6M AT 129 MCFD  
 40131 FINAL OP 1H15M IFF 121 FFP 270 BHT 118F ✓  
 40201 DST 02 6595- 6610 404TSLP S003 ✓  
 40231 FINAL OP 1H15M IFF 150 FFP 255 BHT 121F ✓  
 40301 DST 03 6665- 6691 404TSLP S004 ✓  
 40331 FINAL OP 1H IFF 150 FFP 207 BHT 140F  
 50102 452PSPR PERF 6700- 6787  
 50103 452PSPR PERF 6787- 6900 006  
 50202 404TSLP PERF W/ 1/FT 6835- 6845 007  
 50302 503NGGT PERF W/ 1/FT 4870- 4875 008  
 50402 503NGGT 4870- 4875 009

06/08/78

D 13  
PETROLEUM INFORMATION CORP

PAGE 992

SUB FILE GEOTHERMAL LISTING

49 N 15 W 102 8 50502 503NGGT PERF W/ 1/FT 4980- 4985 010  
 50602 503NGGT PERF W/ 1/FT 4880- 4890 011  
 50702 503NGGT PERF W/ 1/FT 4880- 4890 012  
 50802 502DKOT PERF W/ 1/FT 3897- 3902 013  
 50902 502DKOT PERF W/ 1/FT 3897- 3902 014  
 51002 502DKOT PERF W/ 1/FT 3897- 3902 015

49 N 15 W 103 8 10002 0412963410904227 0412965810904157  
 10010 037 20392262 42800 9999930 901419WEAR 6720072  
 10021 TWP N 15 RGE W 103 SEC 8 066TH PRINCIPAL  
 101 WYO SWEETWATER A 1980 FSL 660 FSL (SW NW) DO  
 102 HILLIARD OIL & GAS 2 JOYCE CREEK FEDERAL  
 103 7052 KB 7041 GR JOYCE CREEK  
 104 7037 DF 7028 GR P LSE NO API 49-037- 20392-00  
 105 SPUD 12/03/1972 COMP 09/28/1973 ROTARY O&G  
 107 DTD 6720 PB 4400 FM/TO 419WEAR

06/08/78

49 N 13 W E

49 N 13 W 9

49 N 13 W 9A

06/08/78

49 N 13 W 9A

49 N 13 W 9B

06/08/78

PETROLEUM INFORMATION, CORP

PAGE 992

LISTING

SUB FILE GEOTHERMAL LISTING

49 N 15 W 103 8 50502 503NGGT PERF W/ 1/FT 4980- 4985 010  
 50602 503NGGT PERF W/ 1/FT 4880- 4890 011  
 50702 503NGGT PERF W/ 1/FT 4880- 4890 012  
 50802 602DKOT PERF W/ 1/FT 3897- 3902 013  
 50902 602DKOT PERF W/ 1/FT 3897- 3902 014  
 51002 602DKOT PERF W/ 1/FT 3897- 3902 015

49 N 15 W 103 8 10002 0412963410904227 0412965810904157  
 10010 037 20392262 42800 9999930 901419WEBR 6720073  
 10021 TWP N 15 RGE W 103 SEC 8 066TH PRINCIPAL  
 101 WYO SWEETWTR A 1980 FNL 660 FNL C NW NW D MD  
 102 HILLIARD OIL & GAS 3 UNIT JOYCE CREEK FEDERAL  
 103 7053 KB 7041 GR JOYCE CREEK  
 104 7037 DF 7028 GR P LSE NO API 49-037- 20392-00  
 105 SPUD 12/03/1972 COMP 09/28/1973 ROTARY D&A-G  
 107 DTC 6720 PB 4400 FM/TC 419WEBR

40101 DST 01 3247- 3265 603FRNR S002  
 40110 GAS TS IN 05M AT 1300 MCFD STABILIZED  
 40131 FINAL OP 1H IFP 157 FFP 186 BHT 92F  
 40201 DST 02 3297- 3330 603FRNR S003  
 40210 GAS TS IN 03M AT 398 MCFD STABILIZED  
 40231 FINAL OP 1H IFP 116 FFP 128 BHT 94F  
 40301 DST 03 3688- 3721 602DKOT S004  
 40310 GAS TS IN 08M AT 825 MCFD STABILIZED  
 40331 FINAL OP 1H IFP 90 FFP 164 BHT 101F  
 40401 DST 04 3744- 3764 602DKOT S005  
 40410 GAS TS IN 35M AT 73 MCFD STABILIZED  
 40431 FINAL OP 2H IFP 17 FFP 56 BHT 104F  
 40501 DST 05 3769- 3790 602DKOT S006  
 40510 GAS TS IN 01M AT 4295 MCFD STABILIZED  
 40531 FINAL OP 0423M IFP 747 FFP 1117 BHT 100F  
 40601 DST 06 3856- 3873 602LKOT S007  
 40610 GAS TS IN 05M AT 801 MCFD STABILIZED  
 40631 FINAL OP 1H IFP 113 FFP 186  
 40701 DST 07 3925- 3959 602FUSN MISRUN 008  
 40801 DST 08 3925- 3959 602FUSN MISRUN 009  
 40901 DST 09 4450- 4470 553ENRD S012  
 41001 DST 10 4615- 4630 503NGGT S013  
 41031 FINAL OP 1H IFP 332 FFP 1124 S014  
 41101 DST 11 4684- 4696 503NGGT  
 41131 FINAL OP 1H IFP 482 FFP 1405  
 41201 DST 12 6440- 6450 452PSPR S015  
 41231 FINAL OP 1H IFP 68 FFP 89  
 41301 DST 13 6445- 6480 503NGGT S016  
 41331 FINAL OP 2H IFP 188 FFP 485  
 41401 DST 14 6670- 6720 419WEBR S017  
 41410 GAS TS IN 20M NOT GAUGED  
 41431 FINAL OP 1H IFP 1207 FFP 2668  
 50102 603FRNR PERF W/ 2/FT 3295- 3312 GROSS 019  
 50202 603FRNR PERF W/ 2/FT 3295- 3312 GROSS 020

06/08/78

49 N 13 W 9

49 N 13 W 9

49 N 13 W 95

49 N 13 W 100

06/08/78

PETROLEUM INFORMATION, CORP

PAGE 993

LISTING

SUB FILE GEOTHERMAL LISTING

49 N 15 W 103 8 10002 0412998810904220 0413000410904280  
 10010 037 20507262 42800 3571060 901602DKOT 4150274  
 10021 TWP N 15 RGE W 103 SEC 8 066TH PRINCIPAL  
 101 WYO SWEETWTR A 660 FNL 640 FNL C NW NW D D  
 102 HILLIARD OIL & GAS 3 UNIT JOYCE CREEK  
 103 7134 KB JOYCE CREEK  
 104 7134 ES 7125 GR P LSE NO API 49-037- 20507-00  
 105 SPUD 10/06/1973 COMP 10/16/1973 ROTARY D&A-G  
 107 DTC 4150 FM/TC 602DKOT

40101 DST 01 3421- 3484 603FRNR S002  
 40110 GAS TS IN 12M AT 43 MCFD 43.9  
 40131 FINAL OP 1H IFP 48 FFP 71 BHT 122F  
 40201 DST 02 3962- 3988 602DKOT 003  
 40231 FINAL OP 1H IFP 40 FFP 609 BHT 108F

49 N 15 W 105 11 10002 0412901810920216 0412914010920142  
 10010 037 21157262 2149050 901419WEBR 11191578  
 10021 TWP N 15 RGE W 105 SEC 11 066TH PRINCIPAL

06/08/78

49 N 13 W 100

49 N 13 W 115



06/08/78

PETROLEUM INFORMATION, CORP

PAGE 993

SUB FILE GEOTHERMAL LISTING

06/08/78

49 N 15 W 103 8 10002 0412998810904220 0413000410904280  
 10010 037 20507262 42800 3571060 901602DKOT 4150274  
 10021 TWP N 15 RGE W 103 SEC 8 066TH PRINCIPAL  
 101 WYO SWEETWTR A 660 FSL 460 FHL C SW NW D  
 102 HILLMAN OIL & GAS 3 UNIT  
 103 7134 KB JOYCE CREEK  
 104 7134 ES 7125 GR P LSE NO API 49-037- 20507-00  
 105 SPUD 10/06/1973 COMP 10/16/1973 ROTARY D&A-G  
 107 DTD 4150 FM/TO 602DKOT  
 40101 DST 01 7421- 3484 603FRK S002  
 40110 GAS TS IN 12M AT 43 MCFD 43.9  
 40131 FINAL OP 1M IFF 48 FFP 71 BHT 122F  
 40201 DST 02 3962- 3988 602DKOT 003  
 40231 FINAL OP 1M IFF 40 FFP 609 BHT 108F

31

✓ ✓ ○

40.6 °C/ft

✓ ○

49 N 15 W 105 11 10002 0412901810920216 0412914010920142  
 10010 037 21157262 2149050 901419HEBR 11191578  
 10021 TWP N 15 RGE W 105 SEC 11 066TH PRINCIPAL  
 101 WYO SWEETWTR A 1416 FSL 1220 FEL SW NE SE WF WF  
 102 DAVIS OIL 1 SILVER DOLLAR  
 103 7520 GR WILDCAT  
 104 API 49 037 21157 00  
 105 SPUD 01/20/1978 COMP 04/22/1978 ROTARY D&A-G  
 107 DTD 11191 FM/TO 419HEBR  
 40101 DST G1 7797- 7915 603FRK S002  
 40110 GAS TS IN 10M AT 121 MCFD  
 40111 GAS TS IN 15M AT 101 MCFD  
 40112 GAS TS IN 20M AT 78 MCFD /73.1/  
 40113 GAS TS IN 35M AT 34 MCFD /33.9/  
 40114 GAS TS IN 40M TSTM  
 40131 FINAL OP 1M IFF 149 FFP 234 BHT 142F  
 40201 DST 02 8351- 8397 602DKOT S003  
 40210 GAS TS IN 05M AT 23 MCFD /22.9/  
 40211 GAS TS IN 15M AT 39 MCFD /39.2/  
 40212 GAS TS IN 25M AT 36 MCFD /35.9/  
 40213 GAS TS IN 45M AT 38 MCFD /37.6/  
 40214 GAS TS IN 1M AT 38 MCFD /37.6/  
 40231 FINAL OP 1M IFF 284 FFP 349 BHT 150F  
 40401 DST 04 STRD 11435-11610 419HEBR REVOUTS005  
 40431 FINAL OP 3M IFF 958 FFP 3287 BHT 164F

32

✓ ○

✓ ○

49 N 15 W 110 7 10002 0412875910985476 0412893910985580  
 10010 037 20602140 1083050 900602DKOT 16481075  
 10021 TWP N 15 RGE W 110 SEC 7 066TH PRINCIPAL  
 101 WYO SWEETWTR A 588 FSL 2052 FEL SW SW SE WF WF  
 102 BRINKERHOFF OIL & GAS 1 HENRY UNIT  
 103 6459 GR WILDCAT  
 104 6465 DF 6456 GR P LSE NO API 49-037- 20602-00  
 105 SPUD 07/11/1974 COMP 10/14/1975 ROTARY D&A  
 107 DTD 16481 FM/TO 602DKOT  
 40101 DST 01 11120-11180 604BLR 002

33

F 13

06/08/78

PETROLEUM INFORMATION, CORP

PAGE 994

SUB FILE GEOTHERMAL LISTING

06/08/78

49 N 15 W 110 7 40131 FINAL OP 1M BHT 201F  
 40201 DST 02 16058-16109 602DKOT MISRUN 003  
 40231 BHT 260F  
 50102 602DKOT PERF 16260-16298 005  
 50202 602DKOT PERF 16052-16082 006

next page

49 N 15 W 111 20 10002 0412590810995398 0412615110995378  
 10010 037 20433262 49030 8900551 110359MSSP 603HLRD 19612276  
 10021 TWP N 15 RGE W 111 SEC 20 066TH PRINCIPAL  
 101 WYO SWEETWTR A 660 FSL 1854 FHL SE SW WF WFD  
 102 TEXACO INC&BETA EXPL 1 LEO UNIT  
 103 6703 KB 6676 GR LEO  
 104 6697 DF 6692 GR P LSE NO API 49-037- 20433-00  
 105 SPUD 07/10/1973 COMP 11/22/1975 ROTARY OIL  
 107 DTD 196121 PB 13420 FM/TO 359MSSP  
 20102 603HLRD PERF JET W / 1 FT 11828-11860 019  
 40101 DST 01 9763- 9849 604MURD MISRUN 002  
 40201 DST 02 14253-14377 602DKOT MISRUN 003  
 40301 DST 03 14767-14777 602DKOT

49 N 14 W 63

49 N 14 W 64

06/08/78

F 13  
PETROLEUM INFORMATION CORP

PAGE 994

LISTING

SUB FILE GEOTHERMAL LISTING

49 N 15 W 110 7 40131 FINAL OP 1H BHT 201F ✓ 0  
 40201 DST 02 16058-16109 602DKOT MISRUN 003 ✓ 0  
 40231 BHT 260F  
 50102 602DKOT PERF 16260-16298 005  
 50202 602DKOT PERF 16052-16082 006

49 N 15 W 111 20 10002 0412590810995398 0412615110995378  
 10010 037 20433262 49030 8900551 110359MSSP 603HLRD 19612276  
 10021 TWP N 15 RGE W 111 SEC 20 066TH PRINCIPAL  
 101 WYO SWEETWATER A 660 FSL 1854 FNL SE SW WF WFD 34  
 102 TEXACO INGBETA EXPL 1 LEO UNIT  
 103 6703 KB 6676 GR LEO  
 104 6697 DF 6692 GR P LSE NO API 49-037- 20433-00  
 105 SPUD 07/10/1973 COMP 11/22/1975 ROTARY OIL  
 107 DTD 19612 PB 13420 FM/TD 359MSSP  
 20102 603HLRD PERF JET W 1/FT 11828-11860 019

40101 DST 01 9763- 9849 604MURD MISRUN 002  
 40201 DST 02 14253-14377 602DKOT MISRUN 003  
 40301 DST 03 14253-14377 602DKOT MISRUN 004 ✓ 0  
 40331 BHT 250F  
 40401 DST3-A MISRUN 005

40501 DST 04 18447-18521 452FSR S011

40502 OVERLAPS 419NEBR

40531 FINAL OP 2H30M IFF 3813 FFP 4213 BHT 314F ✓ 0

40601 DST 05 16210-16450 503NGGT 012

40631 IFF 378 FFP 340

40701 DST 06 14695-14840 553MRSN 013 ✓ 0

40731 FINAL OP 3H IFF 349 FFP 494 BHT 110F

50102 603HLRD PERF JET W 2/FT 11828-11860

50103 602DKOT PERF JET W 1/FT 14312-14472 GROSS

50104 553FRSN PERF JET W 1/FT 14695-14840

50105 503NGGT PERF JET W 1/FT 16210-16450

50106 402MRGN PERF JET W 2/FT 19445-19559 GROSS 015

50202 553MRSN PERF JET W 1/FT 14695-14840 016

50302 602DKOT PERF JET W 1/FT 14312-14472 GROSS 017

50402 603HLRD PERF JET W 1/FT 11828-11860 018

49 N 15 W 112 29 10002 0412527611006461 0412548911006478

10010 041 20019140 9190-5766552 101351MDSN 402MRGN 18844972

10021 TWP N 15 RGE W 112 SEC 29 066TH PRINCIPAL

101 WYO UINITA A 1980 FNL 1980 FEL C SW NE WF WFD

102 MOUNTAIN FUEL SUPPLY 1 BUTCHER KNIFE SPR

103 6742 KB 6719 GR BUTCHER KNIFE SPR

104 API 49 041 20019 00

105 SPUD 08/07/1971 COMP 07/16/1972 ROTARY GAS

107 DTD 18839 LTD 18844 PB 18290 FM/TD 351MDSN

20102 402MRGN PERF JET W 2/FT 18200-18280 GROSS 036

40101 DST 01 7105- 7191 651FRUN 003

40131 FINAL OP 2H IFF 36 FFP 42 BHT 143F

40201 DST 02 12448-12488 603FRNR MISRUN 004

40202 OVERLAPS 603HLRD

06/08/78

G 13  
PETROLEUM INFORMATION CORP

PAGE 995

LISTING

SUB FILE GEOTHERMAL LISTING

49 N 15 W 112 29 40231 FINAL OP 2H IFF 102 FFP 105 BHT 220F  
 40301 DST 03 12756-12828 602MWRY MISRUN 005  
 40302 OVERLAPS 602DKOT  
 40401 DST 04 12775-12828 602MWRY 5006

40402 OVERLAPS 602DKOT

40410 GAS TS IN AT 26400 MCFD PRE-OP

40411 GAS TS IN AT 25500 MCFD RE-OP

40412 GAS TS IN 2H AT 20400 MCFD

40431 FINAL OP 2H05M IFF 3243 FFP 2161

40501 DST 05 12864-12883 602DKOT 5007

40510 GAS TS IN AT 156 MCFD /FINAL GAUGE/

40531 FINAL OP 2H02M IFF 354 FFP 649 BHT 236F

40601 DST 06 12932-12978 602DKOT 5008

40631 FINAL OP 2H58M IFF 1566 FFP 4325 BHT 252F

40701 DST 07 14543-14590 503NGGT 5009

40731 FINAL OP 2H IFF 63 FFP 46 BHT 250F

06/08/78

49 N 14 W 63

49 N 14 W 64

49 N 14 W 76

49 N 14 W 89

49 N 14 W 90

06/08/78

49 N 14 W 90

49 N 14 W 91

SUB FILE GEOTHERMAL LISTING

49 N 16 W 93 22 104  
 105 SPUD 01/26/1970 COMP 10/22/1970 ROTARY API 49-007- 20090 00  
 107 DTU 853 FM/TO 604MVRD  
 20102 604MVRD PERF 8836- 8869 GROSS 008  
 40101 DST 01 6182- 6192 604LNCE 002  
 40131 FINAL OP 0430M IFF 88 FFP 88 BHT 70F  
 40201 DST 02 8033- 8100 604LWIS S003  
 40210 GAS TS IN 04 4M AT 2 MCFD  
 40211 GAS TS IN 0420M AT 8 MCFD  
 40212 GAS TS IN 1H AT 6 MCFD  
 40231 FINAL OP 2H IFF 78 FFP 191 BHT 167F  
 40301 DST 03 8173- 8200 604LWIS S004  
 40310 GAS TS IN 0429M AT 129 MCFD  
 40311 GAS TS IN 0434M AT 191 MCFD  
 40331 FINAL OP 1415M IFF 69 FFP 69 BHT 165F  
 40401 DST 04 8817- 8858 604MVRD S005  
 40410 GAS TS IN 0423M AT 35 MCFD  
 40411 GAS TS IN 1H AT 22 MCFD  
 40431 FINAL OP 1H IFF 461 FFP 461 BHT 189F  
 50102 604MVRD PERF 8836- 8869 GROSS 007

49 N 16 W 98 1 10002 0413854510838880 0413846610838749  
 10010 037 20783262 6500558 801609CRCS 14615776  
 10021 TWP N 16 RGE W 98 SEC 066TH PRINCIPAL  
 101 WYO SHEETWTR A 1348 FSL 1313 FEL SW NE WF  
 102 AMOCO PROD 1 CHAMPLIN 269 AMOCOA  
 103 6939 KB WILDCAT  
 104 6938 DF 6924 GR P LSE NO API 49-037- 20783-00  
 105 SPUD 03/01/1976 COMP 06/28/1976 ROTARY J&A-G  
 107 DTU 14615 FM/TO 609CRCS  
 40101 DST 01 9886- 9918 604LNCE CUSH 2000 002  
 40131 FINAL OP 1401M IFF 984 FFP 984 BHT 206F  
 40201 DST 02 12498-12498 604ALMD CUSH 6000 S003  
 40210 GAS TS IN 0455M AT 48 MCFD /47.7/  
 40211 GAS TS IN 1H AT 59 MCFD /59.2/  
 40231 FINAL OP 1404M IFF 1387 FFP 1424  
 40301 DST 03 12559-12605 604MVRD CUSH 3000 MISRUNS004  
 40331 IFF 1387 FFP 1387 BHT 240F  
 40401 DST 04 12570-12635 604MVRD MISRUN 005  
 40501 DST 05 13174-13343 604MVRD S007  
 40510 GAS TS IN 0422M AT 41 MCFD  
 40511 GAS TS IN 0427M AT 33 MCFD  
 40512 GAS TS IN 0432M TSTM  
 40531 FINAL OP 1407M IFF 1666 FFP 1648 BHT 256F  
 40601 DST 06 13449-13524 604ERCS CUSH 3402 S008  
 40631 FINAL OP 1401M IFF 1631 FFP 1631

35

0

0

49 N 16 W 98 29 10002 0413282710845661 0413267110845538  
 10010 037 20782262 1300 6500552 101604RKSP 604LWIS 14996577  
 10021 TWP N 16 RGE W 98 SEC 29 066TH PRINCIPAL  
 101 WYO SHEETWTR A 1323 FSL 1318 FEL SW NE SE WFD

36

SUB FILE GEOTHERMAL LISTING

49 N 16 W 98 29 102 AMOCO PROD 1 CHAMPLIN 273 AMOCOA  
 103 7142 KB 7126 GR ALKALINE CREEK  
 104 7140 DF 7126 GR P LSE NO API 49-037- 20782-00  
 105 SPUD 02/25/1976 COMP 04/12/1977 ROTARY GAS  
 107 DTU 14996 PB 12800 FM/TO 604RKSP  
 111 CSG 5 1/2 314996 W/ 1400 05  
 20102 604LWIS PERF 11454-11472 GROSS 015  
 20141 314966FT BHT 272F  
 40101 DST 01 8778- 8865 651FRUN S003  
 40110 GAS TS IN 0405M AT 40 MCFD /39.7 MCFD/  
 40111 GAS TS IN 0420M AT 37 MCFD /36.8 MCFD/  
 40112 GAS TS IN 0430M AT 33 MCFD /32.5 MCFD/  
 40131 FINAL OP 1H IFF 272 FFP 353 BHT 190F  
 50102 604RKSP PERF JET W/ 2/FT 14845-14867 006  
 50202 604ERCS PERF JET W/ 2/FT 14244-14252 007  
 50302 604ERCS PERF JET W/ 2/FT 14044-14156 GROSS 008  
 50402 604ERCS PERF 14044-14156 GROSS 009  
 50502 604ERCS PERF 13184-13364 GROSS 010  
 50602 604ERCS PERF

SUB FILE GEOTHERMAL LISTING

49 N 16 W 98 29 102 AMOCO PROD 1 CHAMPLIN 273 AMOCOR  
 103 7142 KB 7126 GR ALKALINE CREEK  
 104 7140 DF 7126 GR P LSE NO API 49-037- 20782-00  
 105 SPUD 02/25/1972 COMP 04/12/1977 ROTARY GAS  
 107 DTD 14996 PB 12800 FM/TO 604RKS  
 111 CSG 5 1/2 214996 W/ 1400 OS  
 20102 604LWIS PERF 11454-11472 GROSS 015  
 20141 214966FT BHT 272F  
 40101 DST 01 8778- 8865 651FRUM S003  
 40110 GAS TS IN 0405M AT 40 MCFD /39.7 MCFD/  
 40111 GAS TS IN 0420M AT 37 MCFD /36.8 MCFD/  
 40112 GAS TS IN 0430M AT 33 MCFD /32.5 MCFD/  
 40131 FINAL OP 1H IFF 272 FFP 353 BHT 190F  
 50102 604RKS PERF JET W/ 2/FT 14845-14867 006  
 50202 604ERCS PERF JET W/ 2/FT 14244-14252 007  
 50302 604ERCS PERF JET W/ 2/FT 14044-14156 GROSS 008  
 50402 604ERCS PERF 14044-14156 GROSS 009  
 50502 604ERCS PERF 13184-13364 GROSS 010  
 50602 604ERCS PERF 14044-14156 GROSS 011  
 50702 604ERCS PERF 14044-14156 GROSS 012  
 50802 604ERCS PERF 14044-14156 GROSS 013  
 50902 604ERCS PERF 14044-14156 GROSS 014

49 N 16 W 100 10 10002 0413810810866008 0413801910865616  
 10010 037 20326262 2149050 901604ERCS 7530672  
 10021 TWP N 16 RGE W 100 SEC 10 066TH PRINCIPAL  
 101 WYO SWEETWTR A 661 FNL 724 FEL SE NE NW WF 37  
 102 DAVIS OIL 1 CONROY FEDERAL  
 103 8071 GR WILDCAT  
 104 8079 DF 8071 GR P API 49-037- 20326 00  
 105 SPUD 05/05/1972 COMP 06/06/1972 ROTARY D&A-G  
 107 DTD 7530 LTD 7515 FM/TO 604ERCS  
 40101 DST 01 7147- 7242 604ALMD S002  
 40131 FINAL OP 1H30M IFF 300 FFP 180 BHT 140F

49 N 16 W 100 22 10002 0413485410865109 041373810864668  
 10010 037 20181262 2149050 901604ERCS 8261470  
 10021 TWP N 16 RGE W 100 SEC 22 066TH PRINCIPAL  
 101 WYO SWEETWTR A 1980 FNL 1986 FEL SE NE NW WF 38  
 102 DAVIS OIL 1 WELCH FEDERAL  
 103 7947 KB 7937 GR WILDCAT  
 104 7947 DF 7937 GR P API 49-037- 20181 00  
 105 SPUD 03/09/1970 COMP 04/11/1970 ROTARY D&A-G  
 107 DTD 8259 LTD 8261 FM/TO 604ERCS  
 40101 DST 01 7013- 7070 604LWIS S002  
 40110 GAS TS IN 43M AT 4 MCFD INC TO 5 MCFD-40 MIN  
 40131 FINAL OP 5M IFF 47 FFP 88 BHT 155F

49 N 16 W 101 2 10002 0413973810874100 0413988110873850  
 10010 037 20395262 8705 1371532 01419WEBR 419WEBR 14571673  
 10021 TWP N 16 RGE W 101 SEC 2 066TH PRINCIPAL

SUB FILE GEOTHERMAL LISTING

49 N 16 W 101 2 101 WYO SWEETWTR A 660 FNL 660 FEL C NE NE WD DG  
 102 CHAMPLIN PETROLEUM 2 BRADY UNIT  
 103 7185 KB 7170 GR BRADY  
 104 API 49 037 20385 00  
 105 SPUD 11/05/1972 COMP 05/30/1973 ROTARY GAS  
 107 DTD 14571 PB 14355 FM/TO 419WEBR  
 20102 419WEBR PERF W/ 1/FT 13920-14239 030  
 20150 WTR  
 40101 DST 01 10530-10630 603FRNR S002  
 40110 GAS TS IN 08M AT 480 MCFD DECREASED  
 40111 GAS TS IN 45M AT 180 MCFD  
 40131 FINAL OP 1H IFF 145 FFP 132 BHT 180F  
 40201 DST 02 11077-11106 602KOT S004  
 40210 GAS TS IN 04M NOT GAUGED  
 40211 GAS TS IN 1440M AT 4050 MCFD STABILIZED  
 40231 FINAL OP 2H IFF 973 FFP 189 BHT 194F  
 40301 DST 03 11135-11252 602KOT MISRUN 005  
 40401 DST 03 11096-11252 602KOT S006  
 40410 GAS TS IN 01M

SUB FILE GEOTHERMAL LISTING

49 N 16 W 101 2 101 WYO SHEETWTR A 660 FNL 660 FEL (C NE NE 40) DG 39  
 102 CHAMPLIN PETROLEUM 2 BRADY DEEP UNIT  
 103 7185 KB 7170 GR BRADY  
 104 API 49-037-20385-00  
 105 SPUD 11/05/1972 COMP 05/30/1973 ROTARY GAS  
 107 DTD 14571 PB 14355 FM/TO 419WEBR  
 20102 419WEBR PERF W/ 1/FT 13920-14239 030  
 20150 WTR  
 40101 DST 01 10530-10630-603FRMR S002  
 40110 GAS TS IN 08M AT 480 MCFD DECREASED  
 40111 GAS TS IN 45M AT 180 MCFD  
 40131 FINAL OP 1H IFF 145 FFP 132 BHT 180F  
 40201 DST 02 11077-11106 602DKOT S004  
 40210 GAS TS IN 04M NOT GAUGED  
 40211 GAS TS IN 1H40M AT 4050 MCFD STABILIZED  
 40231 FINAL OP 2H IFF 973 FFP 1189 BHT 194F  
 40301 DST 03 11135-11252 553NRSH HISRUN 005  
 40401 DST 03 11096-11252 602LKOT S006  
 40410 GAS TS IN 31M  
 40411 GAS TS IN 10M AT 4486 MCFD  
 40412 GAS TS IN 40M AT 8204 MCFD  
 40413 GAS TS IN 1H10M AT 10631 MCFD  
 40414 GAS TS IN 1H30M AT 9785 MCFD  
 40415 GAS TS IN 2H AT 9614 MCFD STABILIZED  
 40431 FINAL OP 2H IFF 1047 FFP 2011 BHT 192F  
 40501 DST 04 11695-11742 553ENRD S007  
 40510 GAS TS IN 1H TSTM  
 40531 FINAL OP 2H IFF 943 FFP 3099 BHT 208F  
 40601 DST 05 11866-11927 503NGGT S009  
 40610 GAS TS IN 05M AT 48 MCFD 48.8  
 40631 FINAL OP 3H IFF 297 FFP 2532 BHT 220F  
 40701 DST 06 11876-11929 503NGGT S010  
 40731 FINAL OP 2H45M IFF 424 FFP 1783 BHT 190F  
 40801 DST 07 13825-13901 419WEBR S013  
 40810 GAS TS IN 2H50M  
 40831 FINAL OP 3H20M IFF 2318 FFP 2914 BHT 238F  
 40901 DST 08 14000-14148 419WEBR S020  
 40910 GAS TS IN AT 3700 MCFD  
 40911 OIL TS IN 19M AT 36 BO  
 40931 14M IFF 4357 FFP 4993 BHT 242F  
 41001 DST 09 14150-14231 419WEBR HISRUN 023  
 50102 419WEBR PERF 13920-14339 028  
 50202 419WEBR PERF W/ 2/FT 14374-14388 029  
 49 N 16 W 101 10 10002 0413787810875939 0413795010875879  
 10010 037 20473262 8705 1371561 110503NGGT 503NGGT 11897J73  
 10021 TWP N 16 RGE W 101 SEC 10 066TH PRINCIPAL  
 101 WYO SHEETWTR A 1980 FSL 660 FEL (C NE SE 10) DO 40  
 102 CHAMPLIN PETROLEUM 9N BRADY DEEP UNIT  
 103 7103 KB 7089 GR BRADY  
 104 7097 DF 7085 GR P LSE NO API 49-037-20473-00

✓  
 0  
 0  
 ✓  
 0  
 ✓  
 0  
 ✓  
 0  
 ✓  
 0

SUB FILE GEOTHERMAL LISTING

49 N 16 W 101 10 105 SPUD 07/03/1973 COMP 10/17/1973 ROTARY OIL  
 107 DTD 11897 PB 11787 FM/TO 503NGGT  
 20102 503NGGT PERF W/ 2/FT 11698-11782 GROSS 007  
 20150 WTR  
 40101 DST 01 11778-11786 503NGGT S002  
 40110 GAS TS IN NOT GAUGED  
 40111 GAS TS IN AT 1000 MCFD  
 40131 FINAL OP 9H IFF 320 FFP 4744 BHT 168F  
 40201 DST 02 11778-11780 503NGGT S003  
 40210 GAS TS IN 18M AT 873 MCFD  
 40231 FINAL OP 5H IFF 1508 FFP 4476  
 40301 DST 03 11698-11702 503NGGT S004  
 40310 GAS TS IN AT 988 MCFD  
 40331 FINAL OP 4H IFF 2829 FFP 4285  
 50102 503NGGT PERF W/ 2/FT 11698-11782 GROSS 006  
 49 N 16 W 101 10 10002 0413831210876218 0413828810876206  
 10010 037 20588262 8705 1371562 101419WEBR 419FBR 14447475  
 10021 TWP N 16 RGE W 101 SEC 10 066TH PRINCIPAL

SUB FILE GEOTHERMAL LISTING

49 N 16 W 101 10 105 SPUD 07/03/1973 COMP 10/17/1973 ROTARY OIL  
 107 DTD 11897 PB 11787 FM/TO 503NGGT  
 20102 503NGGT PERF W/ 2/FT 11698-11782 GROSS 007  
 20150 WTR  
 40101 DST 01 11778-11786 503NGGT 5002  
 40110 GAS TS IN NOT GAUGED  
 40111 GAS TS IN AT 1000 MCFD  
 40131 FINAL OP 9H IFF 3271 FFP 4744 BHT 168F  
 40201 DST 02 11778-11782 503NGGT 5003  
 40210 GAS TS IN 18M AT 973 MCFD  
 40231 FINAL OP 5H IFF 1508 FFP 4476  
 40301 DST 03 11698-11702 503NGGT 5004  
 40310 GAS TS IN AT 988 MCFD  
 40331 FINAL OP 4H IFF 2829 FFP 4285  
 50102 503NGGT PERF W/ 2/FT 11698-11782 GROSS 006

49 N 13 W 101 10 10002 0413831210876514 0413828810876206  
 10010 037 20588262 8705 1371562 1014194EBR 4194EBR 14447475  
 10021 TWP N 16 RGE W 101 SEC 10 066TH BR INCL PRAL  
 101 WYG SHEETHTR A 1880 FNL 1880 FEL (NO SW NE) DG  
 102 CHAMPLIN PET 16W BRADY DCP UNIT  
 103 7110 KB 70% GR BRADY  
 104 API 49 037 20588 00  
 105 SPUD 05/25/1974 COMP 03/05/1975 ROTARY GAS  
 107 DTD 14447 PB 14200 FM/TO 4194EBR  
 20102 4194EBR PERF 13844-14130 GROSS 015  
 20150 WTR  
 40101 DST 01 13540-13654 452PSPR CUSH 3066 REVOUTS005  
 40110 GAS TS IN 2438M  
 40131 FINAL OP 1H54M IFF 1522 FFP 1540 BHT 226F  
 40201 DST 01 CSPK 14216-14236 4194EBR REVOUTS0:0  
 40210 GAS TS IN 1H05M AT 6 MCFD /E 86/  
 40211 GAS TS IN 1H20M AT 111 MCFD /110 6/  
 40212 GAS TS IN 8H20M AT 200 MCFD /STABLE/  
 50102 4194EBR PERF 14336-14348 008  
 50150 WTR WS 10000PPM CL RES 0.070 TEMP 90F PH 7  
 50202 4194EBR PERF 14216-14236 009  
 50250 WTR WS 74000PPM CL RES 0.080 TEMP 80F PH 5  
 50302 4194EBR PERF 14216-14236 011  
 50350 WTR WS 70000PPM CL RES 0.085 TEMP 62F PH 5  
 50402 4194EBR PERF 13844-14130 GROSS 012  
 50450 WTR WS 2100PPM CL RES 0.340 TEMP 60F PH 7  
 50502 4194EBR PERF 13844-14130 GROSS 013  
 50602 4194EBR PERF 13844-14130 GROSS 014  
 50650 WTR WS 1000PPM CL RES 0.400 TEMP 66F PH 7

49 N 16 W 101 11 10002 0413863510875042 0413865310874803  
 10010 037 20341262 8705 1371532 101152FLTD 4194EBR 16497673  
 10021 TWP N 16 RGE W 101 SEC 11 066TH BR INCL PRAL  
 101 WYG SHEETHTR A 660 FNL 1980 FNL C NE NW WD WDD  
 102 CHAMPLIN PETROLEUM 1 BRADY UNIT 21-11

SUB FILE GEOTHERMAL LISTING

49 N 16 W 101 11 103 7135 KB 7115 GR BRADY  
 104 7127 DF 7109 GR P LSE NO API 49-037- 20341-00  
 105 SPUD 07/16/1972 COMP 05/10/1973 ROTARY GAS  
 107 DTD 16497 PB 14270 FM/TO 152FLTD  
 111 CSG 9 5/8 812294 W/ 1100 7 314500 09 18  
 20102 4194EBR PERF W/195/1T 13762-14184 GROSS 020  
 20150 WTR  
 40101 DST 01 6925- 7202 604BLIR 5003  
 40110 GAS TS IN 3M AT 108 MCFD  
 40131 FINAL OP 1H IFF 99 FFP 118 BHT 138F  
 40201 DST 02 10860-11033 602DKOT 5004  
 40210 GAS TS IN 5M AT 654 MCFD  
 40231 FINAL OP 1H45M IFF 255 FFP 444 BHT 185F  
 40301 DST 03 11655-11683 503NGGT REVOUTS005  
 40310 GAS TS IN 04M NOT GAUGED  
 40311 OIL TS IN 27M NOT GAUGED  
 40331 IFF 1574 FFP 2748  
 40401 DST 04 11686-11743 503NGGT 5008  
 40410 GAS TS IN 05M NOT GAUGED  
 40411 OIL TS IN 12M AT 2600 80PD  
 40431 IFF 3549 FFP 4571

06/08/78

PETROLEUM INFORMATION CORP

PAGE 1010

I 14

SUB FILE GEOTHERMAL LISTING

49 N 16 W 101 11 103 7135 KB 7115 GR BRADY  
 104 7127 DF 7109 GR P LSE NO API 49-037- 20341-00  
 105 SPLD 07/16/1972 COMP 05/10/1973 ROTARY GAS  
 107 DTD 16497 PB 14270 FM/TD 152FLTC  
 111 CSG 9 5/8 212294 W/ 1100 ? 214500 09 18  
 20102 419WEBR PERF W/199/1T 13762-14184 GROSS 020  
 20150 WTR  
 40101 DST 01 6925- 7202 6048LIR S003  
 40110 GAS TS IN 31 AT 108 MCFD  
 40131 FINAL OP 1H IFF 99 FFP 118 BHT 138F  
 40201 DST 02 10860-11033 602DKOT S004  
 40210 GAS TS IN 51 AT 654 MCFD  
 40231 FINAL OP 1H45M IFF 255 FFP 444 BHT 185F  
 40301 DST 03 11655-11683 503NGGT REVOUTS005  
 40310 GAS TS IN 04M NOT GAUGED  
 40311 OIL TS IN 27M NOT GAUGED  
 40331 IFF 1574 FFP 2748  
 40401 DST 04 11686-11743 503NGGT S008  
 40410 GAS TS IN 05M NOT GAUGED  
 40411 OIL TS IN 12M AT 2600 BOPD  
 40431 IFF 3549 FFP 4571  
 40501 DST 05 13375-13483 452FSR REVOUTS010  
 40531 FINAL OP 3H50M IFF 954 FFP 867  
 40601 DST 06 13595-13692 419WEBR S012  
 40610 GAS TS IN 1H AT 4700 MCFD STABILIZED CK 11/64  
 40611 GAS TS IN 03M AT 4710 MCFD 18/64 CK  
 40631 IFF 3633 FFP 5624  
 40701 DST 07 13692-13750 419WEBR S014  
 40710 OIL TS IN AT 15 BOPD  
 40711 GAS TS IN AT 2630 MCFD STABILIZED  
 40731 FINAL OP 2H10M IFF 3183 FFP 5480  
 40801 DST 08 13750-13851 419WEBR CUSH 3500 WTR S0:5  
 40810 GAS TS IN 13M AT 1850 MCFD  
 40811 OIL TS IN 1430M NOT GAUGED  
 40812 OIL TS IN 50M AT 20 80  
 40831 FINAL OP 2H20M IFF 2377 FFP 5441 BHT 248F  
 40901 DST 09 15013-15035 351MDSH CUSH 5000 REVOUT 016  
 40931 FINAL OP 2H25M IFF 2536 FFP 4932 BHT 280F  
 41001 DST 10 16350-16497 152FLTD CUSH 6000 WTR 017  
 41031 05M IFF 2737 FFP 2842 BHT 258F  
 50102 419WEBR PERF W/199/1T 13762-14184 GROSS 019

49 N 16 W 101 11 10002 0413861110875413 0413865210875214  
 10010 037 20422262 8705 1371531 110553JELM 503NGGT 12156174  
 10021 TWP N 16 RGE W 101 SEC 11 066TH PRINCIPAL  
 101 WYO SHEET 19A 660 FNL 860 FNL (NH NW ND WPD 43  
 102 CHARPLIN PETROLEUM 5 BRADY BHT 11-11  
 103 7092 KB 7078 GR BRADY  
 104 7086 DF 7074 GR P LSE NO API 49-037- 20422-00  
 105 SPLD 04/11/1973 COMP 08/02/1973 ROTARY OIL  
 107 DTD 12156 FM/TD 553JELM

06/08/78

49 N 16 W 62

49 N 16 W 62

49 N 16 W 62

49 N 16 W 62

49 N 16 W 62

06/08/78

PETROLEUM INFORMATION CORP

PAGE 1011

J 14

SUB FILE GEOTHERMAL LISTING

49 N 16 W 101 11 111 CSG 7 212153 W/ 670 12  
 20102 503NGGT PERF JET W/ 1/FT 11592-11736 GROSS 021  
 40101 DST 01 10274-10305 603FRNR S003  
 40110 GAS TS IN 20M  
 40111 GAS TS IN 15M AT 65 MCFD  
 40112 GAS TS IN 30M AT 57 MCFD  
 40113 GAS TS IN 45M AT 61 MCFD  
 40114 GAS TS IN 1H AT 53 MCFD  
 40115 GAS TS IN 1H15M AT 44 MCFD  
 40116 GAS TS IN 1H30M AT 34 MCFD / 33 5/  
 40131 FINAL OP 1H30M IFF 69 FFP 62 BHT 186F  
 40201 DST 02 11888-11938 503NGGT S011  
 40231 FINAL OP 2H03M IFF 1503 FFP 4209 BHT 214F  
 40301 DST 01 CSPK 11726-11736 503NGGT S014  
 40310 GAS TS IN 10M AT 900 MCFD  
 40311 OIL TS IN 45M AT 242 80

49 N 16 W 62

49 N 16 W 62

49 N 16 W 62

06/08/78

PETROLEUM INFORMATION, CORP

PAGE 1011

## SUB FILE GEOTHERMAL LISTING

49 N 16 W 101 11 111 CSG 7 212153 W/ 670 12  
 20102 503NGGT PERF JET W/ 1/FT 11592-11736 GROSS 021  
 40101 DST 01 10274-10305 603FRNR S003  
 40110 GAS TS IN 20M  
 40111 GAS TS IN 15M AT 65 MCFD  
 40112 GAS TS IN 30M AT 57 MCFD  
 40113 GAS TS IN 45M AT 61 MCFD  
 40114 GAS TS IN 1H AT 53 MCFD  
 40115 GAS TS IN 1H15M AT 44 MCFD  
 40116 GAS TS IN 1H30M AT 34 MCFD /33 5/  
 40131 FINAL OP 1H30M IFP 69 FFP 62 BHT 186F  
 40201 DST 02 11888-11938 503NGGT S011  
 40231 FINAL OP 2H03M IFP 1503 FFP 4209 BHT 214F  
 40301 DST 01 CSPK 11726-11736 503NGGT S014  
 40310 GAS TS IN 10M AT 900 MCFD  
 40311 OIL TS IN 45M AT 242 80  
 40331 FINAL OP 7H45M IFP 2826 FFP 4773 BHT 162F STRNG BLW  
 40401 DST 02 CSPK 11592-11598 503NGGT S016  
 40410 GAS TS IN 30M AT 610 MCFD  
 40411 FLUID TS IN 25M W/TR OF OIL  
 40431 FINAL OP 8H50M IFP 1124 FFP 3714 BHT 115F STRNG BLOW  
 50102 503NGGT PERF JET W/ 1/FT 11726-11736 013  
 50202 503NGGT PERF JET W/ 1/FT 11592-11598 015  
 50302 503NGGT PERF JET W/ 1/FT 11598-11680 GROSS 017  
 50402 503NGGT PERF JET W/ 1/FT 11592-11736 GROSS 018  
 50502 503NGGT PERF JET W/ 1/FT 11592-11736 GROSS 019  
 50602 503NGGT PERF JET W/ 1/FT 11592-11736 GROSS 020

49 N 16 W 101 12 10002 0413857110873573 0413855910873333  
 10010 037 20417262 8705 1371512 101409PSLV 419WEBR 15135977  
 10021 TWP N 16 RGE W 101 SEC 12 066TH PRINCIPAL  
 101 WYO SWEETWTR A 660 FNL 660 FNL C NH NW NO WOE  
 102 CHAMPLIN PETROLEUM 4 BRADY DEEP UN 11-12  
 103 7204 KB 7184 GR BRADY  
 104 7195 DF 7176 GR P LSE NO API 49-037-20417-00  
 105 SPUD 05/10/1973 COMP 04/16/1974 ROTARY GAS  
 107 DTD 15130 LTD 15135 PB 14383 FM/TO 409PSLV  
 20102 419WEBR PERF 14204-14358 GROSS 013  
 40101 DST 01 10839-10876 603FRNR S002  
 40110 GAS TS IN 15M AT 39 MCFD  
 40111 GAS TS IN 15M AT 5 MCFD  
 40131 FINAL OP 15M IFP 68 FFP 68 BHT 196F  
 40201 DST 02 11398-11416 602DKOT S003  
 40231 FINAL OP 10M IFP 51 FFP 374 BHT 210F  
 50102 419WEBR PERF W/ 2/FT 14931-15012 GROSS 006  
 50202 419WEBR PERF W/ 1/FT 14615-14696 007  
 50302 419WEBR PERF 14632-14660 008  
 50402 419WEBR PERF W/ 2/FT 14554-14585 GROSS 009  
 50502 419WEBR PERF 14470-14491 010  
 50602 419WEBR PERF 14400-14416 011  
 50702 419WEBR PERF W/ 24/IT 14335-14358 012

06/08/78

PETROLEUM INFORMATION, CORP

PAGE 1012

## SUB FILE GEOTHERMAL LISTING

49 N 16 W 101 12 10002 0413832010873055 0413833810872758  
 10010 037 20899262 8705 1371560 901553MRSN 11730077  
 10021 TWP N 16 RGE W 101 SEC 12 066TH PRINCIPAL  
 101 WYO SWEETWTR A 1395 FNL 2173 FNL NE SE NW D D  
 102 CHAMPLIN PET 32D UNIT  
 103 7164 KB 7136 GR BRADY  
 104 7160 DF 7134 P API 49 037 20399 00  
 105 SPUD 01/10/1977 COMP 02/21/1977 ROTARY D&A-G  
 107 DTD 11730 LTD 11703 FM/TO 553MRSN  
 40101 DST 01 2250-3390 604MURD S002  
 40131 FINAL OP 1H41M IFP 1229 FFP 1308 BHT 102F

49 N 16 W 101 14 10002 0413608910875383 0413613010875202  
 10010 037 20661262 8705 1371561 110419WEBR 419WEBR 14798176  
 10021 TWP N 16 RGE W 101 SEC 14 066TH PRINCIPAL  
 101 WYO SWEETWTR A 990 FNL 990 FNL NE SW SW D D  
 102 CHAMPLIN PET 244 BRADY DEEP UNIT 148

06/08/78

49 N 16 W 62

49 N 16 W 62

49 N 16 W 64

49 N 16 W 66

49 N 16 W 90

06/08/78

49 N 16 W 90

49 N 16 W 90



GEO THERMAL LISTING

06/08/78

PETROLEUM INFORMATION, CORP

PAGE 1012

06/08/78

SUB FILE GEOTHERMAL LISTING

49 N 16 W 101 12 10002 0413832010873055 0413833810872758  
 10010 037 20899262 8705 1371560 901553MRSN 11730077  
 10021 TWP N 16 RGE W 101 SEC 12 066TH PRINCIPAL  
 101 WYO SHEETWTR A 1395 FNL 2173 FWL NE SE NW D D  
 102 CHAMPLIN PET 320 UNIT  
 103 7164 KB 7136 GR BRADY  
 104 7160 DF 7134 P API 49-037 20899 00  
 105 SPUD 01/10/1977 COMP 02/21/1977 ROTARY D&A-G  
 107 DTD 11730 LTD 11703 FM/TO 553MRSN  
 40101 DST 01 3250 3390 604MVRD S002  
 40131 FINAL OP 1H41M 1FP 1229 FFP 1308 BHT 102F

49 N 16 W 101 14 10002 0413608910875383 0413613010875202  
 10010 037 20661262 8705 1371561 110419WEBR 419WEBR 14798176  
 10021 TWP N 16 RGE W 101 SEC 14 066TH PRINCIPAL  
 101 WYO SHEETWTR A 990 FSL 990 FWL NE SW NW DO  
 102 CHAMPLIN PET 24W BRADY DEEP UNIT 14B  
 103 7187 KB 7168 GR BRADY  
 104 7174 DF 7159 GR P LSE NO API 49-037- 20661-00  
 105 SPUD 01/29/1975 COMP 08/29/1975 ROTARY OIL  
 107 DTD 14798 PB 14780 FM/TO 419WEBR  
 20102 419WEBR PERF W/ 3 FT 14240-14612 005  
 40101 DST 01 11412-11622 602DKOT CUSH 3060 WTR 003  
 40131 FINAL OP 1H 1FP 1412 FFP 1412 BHT 166F

49 N 16 W 103 31 10002 0413200810905738 0413218110905566  
 10010 037 20728262 2149050 911553CRTS 4977975  
 10021 TWP N 16 RGE W 103 SEC 31 066TH PRINCIPAL  
 101 WYO SHEETWTR A 1780 FSL 1831 FWL NE SW NW WF WF  
 102 DAVIS OIL 1 NORTHWEST JOYCE CRK  
 103 7177 GR WILDCAT  
 104 7186 DF 7177 GR P LSE NO API 49-037- 20728-00  
 105 SPUD 08/29/1975 COMP 09/16/1975 ROTARY D&A-06  
 107 DTD 4977 FM/TO 553CRTS  
 40101 DST 01 MISRUN 002  
 40201 DST 02 MISRUN 003  
 40301 DST 03 3897- 3954 604APBC S004  
 40331 FINAL OP 1H 1FP 152 FFP 184 BHT 99F  
 40401 DST 04 4366- 4387 602DKOT S005  
 40431 FINAL OP 0H30M 1FP 55 FFP 46 BHT 107F  
 40501 DST 05 4522- 4549 602DKOT S006  
 40531 FINAL OP 2H 1FP 583 FFP 1174 BHT 108F

49 N 16 W 104 34 10002 0413177910910363 0413182810910304  
 10010 037 20307262 6171450 911553CRTS 4285172  
 10021 TWP N 16 RGE W 104 SEC 34 066TH PRINCIPAL  
 101 WYO SHEETWTR A 519 FSL 519 FWL SE SE SE WF WF  
 102 OCCIDENTAL PETROLEUM 1 BROOKS  
 103 7292 KB 7280 GR WILDCAT  
 104 7256 DF 7248 GR P API 49-037- 20307 00  
 105 SPUD 12/06/1971 COMP 12/18/1971 ROTARY D&A-06

PAGE 1026

GEO THERMAL LISTING

06/08/78

L 14

PETROLEUM INFORMATION, CORP

PAGE 1013

06/08/78

SUB FILE GEOTHERMAL LISTING

49 N 16 W 104 34 107 DTD 4285 LTD 4259 FM/TO 553CRTS  
 40101 DST 01 3218- 3296 603FRNR S002  
 40131 FINAL OP 2H 1FP 67 FFP 108 BHT 89F

49 N 16 W 113 19 10002 0413565511019596 0413578811019636  
 10010 041 05223140 1305501901553MRSN 13046171  
 10021 TWP N 16 RGE W 113 SEC 19 066TH PRINCIPAL  
 101 WYO UNIT A 1040 FNL 1040 FWL SE NW NW WFO WF  
 102 ANADARKO PROD 1-19 TARGET-FED A  
 103 6514 KB 6423 GR WILDCAT  
 104 API 49-041- 05223 00  
 105 SPUD 12/15/1970 COMP 01/09/1971 ROTARY REDRILL D&AWG  
 107 DTD 13043 LTD 13046 OTO 12911 FM/TO 553MRSN  
 40101 DST 01 12928-13043 602DKOT S002  
 40131 FINAL OP 1H 1FP 1514 FFP 1561 BHT 214F

49 N 16 W 113 34 10002 0413184811013910 0413208911013779  
 10010 041 20074140 2149050 911602DKOT 13350J76  
 10021 TWP N 16 RGE W 113 SEC 34 066TH PRINCIPAL

06/08/78

PETROLEUM INFORMATION CORP

PAGE 1017

SUB FILE GEOTHERMAL LISTING

06/08/78

49 N 16 W 92

49 N 16 W 93

49 N 16 W 93

06/08/78

49 N 16 W 93

49 N 16 W 93

✓ 49 N 17 W 94 12 10002 0414561710794619 0414575310794627  
 10010 037 20759262 93300 72952 101604MVRD 604MVRD 10604277  
 10021 TWP N 17 RGE W 94 SEC 12 066TH PRINCIPAL  
 101 WYO SWEETWTR A 460 FSL 460 FWL C SH SH NE DG 48  
 102 LADD ACT 1-12-74 FEDERAL  
 103 6634 KB 6619 GR WILD ROSE  
 104 GR LSE NO API 49-037- 20759-00  
 105 SPUD 12/12/1975 COMP 12/02/1976 ROTARY GAS  
 107 DTD 10604 LTD PB 9950 FM/TD 604MVRD  
 20102 604MVRD PERF JET W/ 1/FT 9591- 9895 GROSS 004  
 20141 310604FT BHT 200F ✓  
 50102 604MVRD PERF 9591-10162 GROSS 003

✓ 49 N 17 W 96 3 10002 0414754810820931 0414775210820994  
 10010 037 20763262 99999 6500552 101604MVRD 604MVRD 13769877  
 10021 TWP N 17 RGE W 96 SEC 3 066TH PRINCIPAL  
 101 WYO SWEETWTR A 2168 FSL 1939 FWL C SH SH NE WFD 49  
 102 AMOCO PROD 1 CHARACT IN 258 AMOCO-A  
 103 7132 KB 7111 GR UNNAMED  
 104 7120 DF 7111 GR P LSE NO API 49-037- 20763-00  
 105 SPUD 02/10/1976 COMP 08/04/1977 ROTARY GAS  
 107 DTD 13769 PB 11884 FM/TD 604MVRD  
 20102 604MVRD PERF 11778-11792 024  
 50102 604MVRD PERF JET W/ 4/FT 13427-13434 003  
 50141 313769F BHT 242F ✓  
 50202 604MVRD PERF JET W/ 4/FT 13250-13280 004  
 50302 604MVRD PERF JET W/ 4/FT 13250-13280 005  
 50402 604MVRD PERF JET W/ 4/FT 13250-13280 006  
 50502 604MVRD PERF JET W/ 2/FT 13035-13050 007  
 50602 604MVRD PERF 12430-12460 GROSS 008  
 50702 604MVRD PERF 12430-12440 009  
 50802 604MVRD PERF 12430-12460 GROSS 010  
 50850 WTR  
 50902 604MVRD PERF 12430-12460 GROSS 011  
 51002 604MVRD PERF 12430-12460 GROSS 012  
 51102 604MVRD PERF 12430-12460 GROSS 013  
 51202 604MVRD PERF 12430-12460 GROSS 014  
 51302 604MVRD PERF 12430-12460 GROSS 015  
 51402 604MVRD PERF 12430-12460 GROSS 016  
 51450 WTR  
 51502 604MVRD PERF 12430-12460 GROSS 017  
 51602 604MVRD PERF 12430-12460 GROSS 018  
 51702 604MVRD PERF 12430-12460 GROSS 019  
 51802 604MVRD PERF 12430-12460 GROSS 020  
 51902 604MVRD PERF 12430-12460 GROSS 021  
 52002 604MVRD PERF JET W/ 2/FT 11980-12080 GROSS 022  
 52102 604MVRD PERF W/ 2/FT 11778-11792 023  
 52202 PERF JET W/ 2/FT 11980-12080 GROSS 024  
 52302 PERF W/ 2/FT 11778-11792 025  
 52402 PERF W/ 2/FT 11778-11792 026

06/02/78

PETROLEUM INFORMATION CORP

PAGE 1018

SUB FILE GEOTHERMAL LISTING

06/08/78

49 N 17 W 98 29 10002 0414259410846135 0414282310848124  
 10010 037 20670262 7800 6500510 901604ERCS 9559175  
 10021 TWP N 17 RGE W 98 SEC 29 066TH PRINCIPAL  
 101 WYO SWEETWTR A 660 FSL 660 FWL C NW NW W0 W0  
 102 AMOCO PROD 1 LONE DRAW UNIT  
 103 6860 ES BITTER CREEK  
 104 6925 OF 6924 GP P LSE NO API 49-037- 20670-00  
 105 SPUD 02/28/1975 COMP 07/16/1975 ROTARY D&A-G  
 107 DTD 9559 FM/TD 604ERCS  
 40201 DST 02 8694- 8724 S004  
 40231 FINAL OP 1H 1FP 923 FFP 876 BHT 192F  
 40301 DST 03 9175- 9564 604ERCS CUSH 2500 WTR S005  
 40331 FINAL OP 1H 1FP 1269 FFP 1336 BHT 196F WEAR BLOW  
 50102 PERF JET W/ 1/FT 9461- 9536 GROSS 007  
 50202 PERF JET W/ 1/FT 9461- 9536 GROSS 008  
 50302 PERF JET W/ 1/FT 9461- 9536 GROSS 009  
 50350 PERF JET W/ 1/FT 9461- 9536 GROSS 010  
 50402 PERF JET W/ 1/FT 9461- 9536 GROSS 011

## SUB FILE GEOTHERMAL LISTING

06/08/78

✓ 49 N 17 W 98 29 10002 0414259410848135 0414282310848124  
 10010 037 20670262 7800 6500510 901604ERCS 9559K75  
 10021 TWP N 17 RGE W 98 SEC 29 066TH PRINCIPAL  
 101 WYO SWEETWTR A 660 FNL 660 FNL (C NW NW) WOE 50  
 102 AMOCO PROB 1 LONG DRAM BHT  
 103 6860 ES BITTER CREEK  
 104 6935 DF 6924 GR P LSE NO API 49-037- 20670-00  
 105 SPUD 02/28/1975 COMP 07/16/1975 ROTARY O&A-G  
 107 DTD 9559 FM/TO 604ERCS  
 40201 DST 02 8694- 8724 S004  
 40231 FINAL OP 1H IFP 923 FFP 876 BHT 192F ✓  
 40301 DST 03 9175- 9564 604ERCS CUSH 2500 WTR S005  
 40331 FINAL OP 1H IFP 1269 FFP 1336 BHT 196F HEAR BLOW  
 50102 PERF JET W/ 1/FT 9461- 9536 GROSS 007  
 50202 PERF JET W/ 1/FT 9461- 9536 GROSS 008  
 50302 PERF JET W/ 1/FT 9461- 9536 GROSS 009  
 50350 RES 0.350 TEMP 68F  
 50402 PERF JET W/ 1/FT 9461- 9537 GROSS 010  
 50502 PERF JET W/ 1/FT 9461- 9537 011  
 50550 WS 9500 CL RES 0.599 TEMP 79F  
 50602 PERF JET W/ 1/FT 9461- 9537 012  
 50650 WTR  
 50702 PERF JET W/ 1/FT 9461- 9537 013  
 50750 WTR  
 50802 PERF JET W/ 1/FT 9335- 9350 014  
 50850 RES 0.550 TEMP 70F  
 50902 PERF 9314- 9418 015  
 51002 PERF 9266- 9303 016  
 51102 PERF JET W/ 1/FT 9136- 9223 GROSS 017

✓ 49 N 17 W 99 3 10002 0414826810855729 0414831210855728  
 10010 037 20421262 35750 2149052 101609CRCS 604ALMD 6193K77  
 10021 TWP N 17 RGE W 99 SEC 3 066TH PRINCIPAL  
 101 WYO SWEETWTR A 1120 FNL 1120 FNL (SE NW NW) WOE 57  
 102 DAVIS OIL 1 CHAMPET BITTER CREEK  
 103 7028 KB 7018 GR HIGGINS  
 104 7026 DF 7019 P API 49 037 20421 00  
 105 SPUD 03/19/1973 COMP 06/29/1973 ROTARY GAS  
 107 DTD 6193 PB 6142 FM/TO 609CRCS  
 20102 604ALMD PERF JET W/ 2/FT 5798- 5938 GROSS 010  
 40101 DST 01 STRD 5802- 5975 604ALMD S002  
 40110 GAS TS IN 02M /NO GAUGE/  
 40131 FINAL OP 1H45M IFP 68 FFP 186 BHT 120F ✓  
 50102 604ALMD PERF JET W/ 2/FT 5798- 5938 GROSS 004  
 50202 604ALMD PERF JET W/ 2/FT 5798- 5938 GROSS 005  
 50302 604ALMD PERF JET W/ 2/FT 5798- 5938 GROSS 006  
 50402 604ALMD PERF JET W/ 2/FT 5798- 5938 GROSS 007  
 50502 604ALMD PERF JET W/ 2/FT 5798- 5938 GROSS 008  
 50602 604LNCE PERF JET W/ 2/FT 3836- 4258 GROSS 009

49 N 17 W 99 4 10002 0414739010856701 0414755710856704

E 15

1032

06/08/78

PETROLEUM INFORMATION CORP

PAGE 1019

## SUB FILE GEOTHERMAL LISTING

06/08/78

49 N 17 W 99 4 10010 037 20453262 21490 239010 901604ERCS 6138773  
 10021 TWP N 17 RGE W 99 SEC 4 066TH PRINCIPAL  
 101 WYO SWEETWTR A 660 FSL 1780 FEL SW SE WOE  
 102 DAVIS OIL 1 GRAY-FEDERAL  
 103 7029 KB 7019 GR ANTELOPE  
 104 7036 DF 7028 GR P LSE NO API 49-037- 20453-00  
 105 SPUD 06/01/1973 COMP 06/15/1973 ROTARY O&A-G  
 107 DTD 6138 LTD 5126 FM/TO 604ERCS  
 40101 DST 01 5715- 5753 604ALMD 002  
 40131 FINAL OP 1H30M IFP 38 FFP 38 BHT 122F  
 40201 DST 01 5901- 5937 604ALMD S003  
 40210 GAS TS IN 02M TSTM  
 40231 FINAL OP 1H30M IFP 48 FFP 48 BHT 1380F

49 N 17 W 99 7 10002 0414612010860437 0414628310860394  
 10010 037 20418262 2390 9999962 101604ERCS 604ALMD 5690673  
 10021 TWP N 17 RGE W 99 SEC 7 066TH PRINCIPAL  
 101 WYO SWEETWTR A 1327 FSL 1320 FEL S2 N2 SE D DG  
 102 LUFF PENNETH D 1-7 CHAMPLIN  
 103 7002 KB 6990 GP ANTELOPE

49 N 16 W 93

49 N 16 W 93



06/08/78

## PETROLEUM INFORMATION CORP

PAGE 1020

## SUB FILE GEOTHERMAL LISTING

06/08/78

49 N 17 W 99 14 40401 DST 04 6987- 7008 604ALMD S006  
 40410 GAS TS IN 03M AT 121 MCFD  
 40431 FINAL OP 2H IFF 44 FFP 16  
 40501 DST 05 7012- 7100 604ALMD S007  
 40510 GAS TS IN 08M AT 86 MCFD  
 40531 FINAL OP 2H08M IFF 123 FFP 223  
 40605 MLT 01 5191- 5194 604LNCE S008  
 40631 FINAL OP 1H IFF 1000  
 40705 MLT 02 4954- 4967 604LNCE S009  
 40731 FINAL OP 1H01M IFF 400

49 N 16 W 98

✓ 49 N 17 W 99 15 10002 0414549810854629 0414559710854535  
 10010 037 20188262 35760 9128060 911604ERCS 7146570  
 10021 TWP N 17 RGE W 99 SEC 15 066TH PRINCIPAL  
 101 MYO SHEETWTR A 1120 FNL 1120 FEL SE NE NE D D  
 102 UNION PACIFIC RR 41-D-15 UPRR-RSGR 56  
 103 7157 KB 7147 GR HIGGINS  
 104 7156 DF 7146 GR P API 49-037- 20188 00  
 105 SPUD 04/30/1970 COMP 05/20/1970 ROTARY D&A-0G  
 107 DTD 7144 LTD 7146 FM/TD 604ERCS  
 40101 DST 01 6727- 6771 604ALMD 004 ✓ 0  
 40131 FINAL OP 1H IFF 88 FFP 126 BHT 144F WEAK BLOW  
 40201 DST 02 6908- 6935 604ALMD S005  
 40210 GAS TS IN 05M AT 87.7 MCFD PRE-OPEN ✓ 0  
 40231 FINAL OP 1H IFF 46 FFP 83 BHT 154F

49 N 16 W 100

✓ 49 N 17 W 99 18 10002 0414491710860675 0414501710860664  
 10010 037 20270262 2390 7990562 101604ERCS 604ALMD 6100871  
 10021 TWP N 17 RGE W 99 SEC 18 066TH PRINCIPAL  
 101 MYO SHEETWTR A 2050 FSL 1910 FEL NE NE NE D DG  
 102 SKELLY OIL 2 FEDERAL-A 56  
 103 7161 KB 7148 GR ANTELOPE  
 104 7150 DF 7142 GR P LSE NO API 49-037- 20270-00  
 105 SPUD 06/29/1971 COMP 08/02/1971 ROTARY GAS  
 107 DTD 6100 LTD 6096 FM/TD 604ERCS  
 20102 604ALMD PERF W/ 3/FT 5672- 5710 GROSS 004  
 40101 DST 01 5663- 5700 604ALMD S002  
 40110 GAS TS IN 20M AT 1250 MCFD  
 40111 GAS TS IN 40M AT 1600 MCFD  
 40112 GAS TS IN 1H AT 1800 MCFD  
 40113 GAS TS IN 1H20M AT 2000 MCFD  
 40114 GAS TS IN 1H30M AT 2050 MCFD  
 40115 GAS TS IN 1H40M AT 2100 MCFD  
 40116 GAS TS IN 2H AT 2150 MCFD ✓ 0  
 40131 FINAL OP 2H IFF 312 FFP 528 BHT 130F

49 N 16 W 100

✓ 49 N 17 W 99 20 10002 0414389210859500 0414403910859357  
 10010 037 20701262 2390 6700560 901604MVRO 6682075  
 10021 TWP N 17 RGE W 99 SEC 20 066TH PRINCIPAL  
 101 MYO SHEETWTR A 1320 FNL 1320 FEL SE NE D D  
 102 PHILLIPS PET 1-A ANTELOPE-FEDERAL 57

49 N 16 W 101

06/08/78

## PETROLEUM INFORMATION CORP

PAGE 1021

## SUB FILE GEOTHERMAL LISTING

06/08/78

49 N 17 W 99 20 103 7225 KB 7213 GR ANTELOPE  
 104 7222 DF 7213 GR P LSE NO API 49-037- 20701-00  
 105 SPUD 05/31/1975 COMP 08/27/1975 ROTARY D&A-G  
 107 DTD 6682 LTD 6617 FM/TD 604MVRO  
 40101 DST 01 6460- 6486 604ALMD 002  
 40131 FINAL OP 0H30M IFF 136 FFP 173 BHT 170F  
 50102 604ALMD PERF W/ 2/FT 6600- 6610 003  
 50202 604ALMD PERF W/ 2/FT 6600- 6610 004  
 50302 604ALMD PERF W/ 2/FT 6468- 6502 GROSS 005  
 50350 WT

49 N 16 W 101

49 N 17 W 99 22 10002 0414382910855420 0414396010855331  
 10010 037 20214262 2149050 901604ERCS 7355870  
 10021 TWP N 17 RGE W 99 SEC 22 066TH PRINCIPAL  
 101 MYO SHEETWTR A 2085 FNL 1922 FNL SE NE WF WF  
 102 DAVIS OIL 1 UNIT-FEDERAL  
 103 7051 KB 7040 GR WILDCAT  
 104 7050 DF 7042 GR P API 49-037- 20214 00

06/08/78

## PETROLEUM INFORMATION CORP

PAGE 1021

## SUB FILE GEOTHERMAL LISTING

06/08/78

49 N 17 W 99 20 103 7225 KB 7213 GR ANTELOPE  
 104 7222 DF 7213 GR P LSE NO API 49-037- 20701-00  
 105 SPUD 05/31/1975 COMP 08/27/1975 ROTARY D&A-G  
 107 DTD 6682 LTD 6617 FM/TD 604MURD  
 40101 DST 01 6460-6486 604ALMD 6473 002 ✓  
 40131 FINAL OP 0430M IFP 136 FFP 173 BHT 170F  
 50102 604ALMD PERF W/ 2/FT 6600- 6610 003  
 50202 604ALMD PERF W/ 2/FT 6600- 6610 004  
 50302 604ALMD PERF W/ 2/FT 6468- 6502 GROSS 005  
 50350 WTR

35.2°C/hm

49 N 16 W 101

49 N 17 W 99 22 10002 0414382910855420 0414396010855331  
 10010 037 20214262 2149050 901604ERCS 7355870  
 10021 TWP N 17 RGE W 99 SEC 22 066TH PRINCIPAL  
 101 WYO SWEETWTR A 2085 FNL 1922 FNL SE NE 1/4 W F  
 102 DAVIS OIL 1 UNIT-FEDERAL 58  
 103 7051 KB 7040 GR WILDCAT  
 104 7050 DF 7042 GR P API 49-037- 20214 00  
 105 SPUD 08/02/1970 COMP 08/20/1970 ROTARY D&A-G  
 107 DTD 7355 LTD 7349 FM/TD 604ERCS  
 40101 DST 01 5159- 5285 604LNCE S002 ✓ 0  
 40131 FINAL OP 1M IFP 52 FFP 65 BHT 122F  
 40201 DST 02 6930- 6980 604ALMD S003  
 40210 GAS TS IN 23M TSTM  
 40231 FINAL OP 1M IFP 82 FFP 115 BHT 147F ✓ 0

49 N 17 W 99 30 10002 0414234810861221 0414248710860961  
 10010 037 20183262 99999 2149052 101604ERCS 604ALMD 7128770  
 10021 TWP N 17 RGE W 99 SEC 30 066TH PRINCIPAL  
 101 WYO SWEETWTR A 1980 FNL 1980 FNL SE NE 1/4 W F  
 102 DAVIS OIL 1 FRED-FEDERAL 59  
 103 7233 KB 7223 GR UNNAMED  
 104 7233 DF 7223 GR P API 49-037- 20183 00  
 105 SPUD 05/14/1970 COMP 06/29/1970 ROTARY GAS  
 107 DTD 7128 PB 7070 FM/TD 604ERCS  
 20102 604ALMD PERF JET W/ 1/FT 6743- 6814 GROSS 011  
 40101 DST 01 6630- 6665 604ALMD 002 ✓ 0  
 40131 FINAL OP 0430M IFP 17 FFP 36 BHT 132F  
 40201 DST 02 STRD 6740- 6820 604ALMD S003  
 40210 GAS TS IN 14M  
 40211 GAS TS IN 30M AT 36.5 MCFD  
 40212 GAS TS IN 45M AT 22.8 MCFD  
 40231 FINAL OP 1130M IFP 65 FFP 65  
 40301 DST 03 6740- 6820 604ALMD MISRUN 004  
 40401 DST 04 6750- 6805 604ALMD S005  
 40410 GAS TS IN 20M  
 40411 GAS TS IN 40M AT 6600 MCFD  
 40412 GAS TS IN P 9700 MCFD END OF TEST  
 40431 FINAL OP 2H IFP 201 FFP 396  
 50102 604ALMD PERF JET W/ 1/FT 6743- 6762 GROSS 007  
 50202 604ALMD PERF JET W/ 1/FT 6778- 6814 GROSS 008

49 N 16 W 101

H 15

06/08/78

## PETROLEUM INFORMATION CORP

PAGE 1022

## SUB FILE GEOTHERMAL LISTING

06/08/78

49 N 17 W 99 30 50302 604ALMD PERF JET W/ 1/FT 6743- 6814 GROSS 009  
 50402 604ALMD PERF JET W/ 1/FT 6743- 6814 GROSS 010

49 N 17 W 100 9 10002 0414682410868291 0414699710868104  
 10010 037 20595262 99999 11110553JELM 503NGGT 12277K74  
 10021 TWP N 17 RGE W 100 SEC 9 066TH PRINCIPAL  
 101 WYO SWEETWTR A 1320 FNL 1980 FEL W2 NE W0 WSD  
 102 CHAMPLIN PET 17N BRADY DEEP UN 20-3  
 103 6835 KB 6818 GR UNNAMED  
 104 6832 DF 6820 GR P LSE NO API 49-037- 20595-00  
 105 SPUD 06/30/1974 COMP 12/05/1974 ROTARY OIL  
 107 DTD 12277 FM/TD 553JELM  
 20102 503NGGT PERF 6895- 6960 604MURD 11706-11772 006  
 40101 DST 01 6895- 6960 604MURD 5002  
 40131 FINAL OP 1430M BHT 170F  
 40201 DST 02 11007-11111 6926KOT MISRUN 003  
 40102 604ALMD PERF

49 N 16 W 101

06/08/78

PETROLEUM INFORMATION, CORP

PAGE 1022

## SUB FILE GEOTHERMAL LISTING

06/08/78

49 N 17 W 99 30 50302 604ALMD PERF JET W/ 1/FT 6743- 6814 GROSS 009  
 50402 604ALMD PERF JET W/ 1/FT 6743- 6814 GROSS 010

49 N 17 W 100 9 10002 0414682410868291 0414699710868104  
 10010 037 20595262 99999 11 110553JELM 503NGGT 12277K74  
 10021 TWP N 17 RGE W 100 SEC 9 066TH PRINCIPAL  
 101 WYO SWEETWTR A 1320 FNL 1980 FEL C NE D HO WSD 60  
 102 CHAMPLIN-RET 17N BRADY DEEP UN 20-9  
 103 6835 KB 6818 GR UNNAMED  
 104 6832 DF 6820 GR P LSE NO API 49-037- 20595-00  
 105 SPUD 06/30/1974 COMP 12/05/1974 ROTARY OIL  
 107 DTD 12277 FM/TO 553JELM  
 20102 503NGGT PERF 11706-11772 006  
 40101 DST 01 6895- 6960 604ALMD S002 ✓ 0  
 40131 FINAL OP 1H30M IFF 11007-11111 602LKOT BHT 170F  
 40201 DST 02 11007-11111 602LKOT MISRUN 003  
 50102 503NGGT PERF 12030-12050 005  
 50202 503NGGT PERF 1/FT 11782-11794 006  
 50302 503NGGT PERF 11706-11772 GROSS 007  
 50402 503NGGT PERF 11706-11772 GROSS 008  
 50502 503NGGT PERF 11706-11772 009

49 N 16 W 101

49 N 15 W 101

49 N 17 W 100 16 10002 0414489310868882 0414498010868648  
 10010 037 20294262 7990550 900604ERCS 3600071  
 10021 TWP N 17 RGE W 100 SEC 16 066TH PRINCIPAL  
 101 WYO SWEETWTR A 1980 FSL 2030 FNL C NE SW W F 61  
 102 SKELLY OFF 1 WYOMING D  
 103 6952 KB 6949 GR WILDCAT  
 104 6961 DF 6951 GR P API 49-037- 20294 00  
 105 SPUD 10/01/1971 COMP 10/09/1971 ROTARY O&A  
 107 DTD 3600 FM/TO 604ERCS  
 40101 DST 01 3166- 3265 604ALMD 002 ✓  
 40131 FINAL OP 1H IFF 47 FFP 78 BHT 90F

49 N 17 W 100 26 10002 0414198210864555 0414217310864303  
 10010 037 20282262 2390 7990562 101604ALMD 6300K71  
 10021 TWP N 17 RGE W 100 SEC 26 066TH PRINCIPAL  
 101 WYO SWEETWTR A 1980 FSL 1980 FEL C NE SE D DG 62  
 102 SKELLY OFF 1 FEDERAL-B  
 103 7467 KB 7454 GR ANTELOPE  
 104 7458 DF 7447 GR P API 49-037- 20282 00  
 105 SPUD 09/10/1971 COMP 12/03/1971 ROTARY GAS  
 107 DTD 6300 FM/TO 604ALMD  
 20102 604ALMD PERF W/ 4/FT 5877- 5934 GROSS 007  
 40101 DST 01 5862- 6000 604ALMD MISRUN 003  
 40201 DST 02 5862- 6000 604ALMD S004  
 40210 GAS TS IN DSM AT 193 MCFD  
 40231 FINAL OP 2H30M IFF 140 FFP 178 BHT 125F ✓ 0  
 50102 604ALMD PERF W/ 4/FT 5877- 5934 GROSS 006

49 N 17 W 100 34 10002 0414103610866245 0414117410865950

49 N 16 W 101

1 15

06/08/78

PETROLEUM INFORMATION, CORP

PAGE 1023

## SUB FILE GEOTHERMAL LISTING

06/08/78

49 N 17 W 100 34 10010 037 20983262 2390 5025060 900604ERCS 5975777  
 10021 TWP N 17 RGE W 100 SEC 34 066TH PRINCIPAL  
 101 WYO SWEETWTR A 1320 FNL 1320 FEL C NE D D  
 102 LUFF KENNETH 1-34 ANDERSON-FEDERAL  
 103 7552 KB 7540 GR ANTELOPE  
 104 7534 DF 7524 GR P LSE NO API 49-037- 20983-00  
 105 SPUD 05/10/1977 COMP 05/24/1977 ROTARY O&A  
 107 DTD 5975 FM/TO 604ERCS  
 40101 DST 01 5573- 5761 604ALMD 002  
 40131 FINAL OP 1H30M IFF 185 FFP 232 BHT 126F  
 40201 DST 02 STRD 5520- 5586 604ALMD 003  
 40231 FINAL OP 1H IFF 113 FFP 67

49 N 16 W 101

49 N 17 W 100 36 10002 0414088610862610 0414101810862344  
 10010 037 20275262 2890 130510 901604ERCS 7251971  
 10021 TWP N 17 RGE W 100 SEC 36 066TH PRINCIPAL  
 101 WYO SWEETWTR A 1930 FNL 1866 FEL C NE D HO  
 102 ANADARKO PRODUCTION 1-36 ANTELOPE-WYO-A  
 103 7325 KB 7315 GR ANTELOPE

06/08/78

I 15

PETROLEUM INFORMATION CORP

PAGE 1023

SUB FILE GEOTHERMAL LISTING

06/08/78

49 N 16 W 101

49 N 16 W 101

06/08/78

49 N 16 W 101

✓ 49 N 17 W 100 34 10010 037 20983262 2390 5025060 900604ERCS 5975777  
 10021 TWP N 17 RGE W 100 SEC 34 066TH PRINCIPAL  
 101 WYO SWEETWTR A 1320 FNL 1320 FEL C NE D D  
 102 LUFF KENNETH 1-34 ANDERSON FEDERAL 63  
 103 7552 KB 7540 GR ANTELOPE  
 104 7534 DF 7524 GR P LSE NO API 49-037- 20983-00  
 105 SPUD 05/10/1977 COMP 05/24/1977 ROTARY D&A  
 107 DTD 5975 FM/TO 604ERCS  
 40101 DST 01 5573- 5761 604ALMD 002  
 40131 FINAL OP 1H30M IFF 185 FFP 232 BHT 126F  
 40201 DST 02 STRD 5520- 5586 604ALMD 003  
 40231 FINAL OP 1H IFF 113 FFP 67

✓ 49 N 17 W 100 36 10002 0414088610862610 0414101810862344  
 10010 037 20275262 2890 1305.0 901604ERCS 17251971  
 10021 TWP N 17 RGE W 100 SEC 36 066TH PRINCIPAL  
 101 WYO SWEETWTR A 1930 FNL 1866 FEL SH NE W 40  
 102 ANADARKO-PRODUCTION 1-36 ANTELOPE-WYO-A 64  
 103 7325 KB 7315 GR ANTELOPE  
 104 7324 DF 7314 GR P API 49-037- 20275 00  
 105 SPUD 07/22/1971 COMP 08/18/1971 ROTARY D&A-G  
 107 DTD 7251 LTD 7241 FM/TO 604ERCS  
 40101 DST 01 6814- 6849 604ALMD MISRUNS002  
 40131 FINAL OP 1H IFF 1556 FFP 1801 BHT 142F  
 40201 DST 02 6814- 6849 604ALMD MISRUN 003  
 40301 DST 03 6910- 6990 604ALMD S004  
 40310 GAS TS IN 06M AT 195 MCFD DECR TO 49 MCFD  
 40331 FINAL OP 1H IFF 41 FFP 0 BHT 149F  
 40401 DST 04 7060- 7110 604ALMD S005  
 40410 GAS TS IN 22M AT 16 MCFD  
 40411 GAS TS IN AT 2 MCFD  
 40431 FINAL OP 1H FFP 89 BHT 148F

49 N 17 W 102 17 10002 0414444110893729 0414457110893641  
 10010 037 20589262 6500550 901404TSLP 8720375  
 10021 TWP N 17 RGE W 102 SEC 17 066TH PRINCIPAL  
 101 WYO SWEETWTR A 660 FSL 1980 FNL C SE SW WF 67A  
 102 AMOCO-PROD 1 CHAMPETA-198-AMOCO  
 103 6647 KB 6636 GR WILDCAT  
 104 6646 DF 6636 GR P LSE NO API 49-037- 20589-00  
 105 SPUD 05/20/1974 COMP 07/04/1974 ROTARY D&A-G  
 107 DTD 8720 FM/TO 404TSLP  
 40101 DST 01 4370- 4511 603FRNR S002  
 40131 FINAL OP 1H IFF 481 FFP 827 BHT 104F  
 40201 DST 02 5788- 5838 503NGGT MISRUN 003  
 40301 DST 03 STRD 5788- 5838 503NGGT 5813 004 18.9  
 40331 FINAL OP 1H IFF 1345 FFP 2395 BHT 155F  
 40401 DST 04 7580- 7607 501DNDY S005  
 40431 FINAL OP 1H IFF 979 FFP 1177  
 40501 DST 05 7810- 7850 404TSLP MISRUN 006  
 40601 DST 06 7810- 7850 404TSLP 007

06/08/78

J 15

PETROLEUM INFORMATION CORP

PAGE 1024

SUB FILE GEOTHERMAL LISTING

06/08/78

49 N 17 W 102 17 40E31 FINAL OP 1H IFF 1409 FFP 2977 BHT 156F

49 N 17 W 103 35 10002 041401381089995E 0414017710899796  
 10010 037 20729262 2149050 900553CRTS 4812975  
 10021 TWP N 17 RGE W 103 SEC 15 066TH PRINCIPAL  
 101 WYO SWEETWTR A 510 FSL 660 FNL SW SW S. WF WF  
 102 DAVIS OIL 1 NORTHEAST JOYCC CRK  
 103 7082 K5 7067 GR WILDCAT  
 104 7100 DF 7091 GR P LSE NO API 49-037- 20729-00  
 105 SPUD 08/06/1975 COMP 08/25/1975 ROTARY D&A  
 107 DTD 4812 LTD 4806 FM/TO 553CRTS  
 40101 DST 01 1235- 1380 604APAC 002  
 40131 FINAL OP 1H35M IFF 26 FFP 86 BHT 81F  
 40201 DST 02 3714- 3725 603FRNR 003  
 40231 FINAL OP 1H IFF 51 FFP 102

49 N 17 W 105 1 10002 0414831410920705 0414831410920728



06/08/78

PETROLEUM INFORMATION CORP

PAGE 1024

## SUB FILE GEOTHERMAL LISTING

06/08/78

49 N 16 W 101

49 N 17 W 102 17 40631 FINAL OP 1H IFF 1409 FFP 2977 BHT 156F ✓ O

49 N 17 W 103 35 10002 0414013810899955 0414017710899796  
 10010 037 20729262 2149050 900553CRTS 4812975  
 10021 TWP N 17 RGE W 103 SEC 35 066TH PRINCIPAL  
 101 WYO SWEETWTR A 510 FSL 660 FML SW SW NE WF WF 65  
 102 DAVIS OIL 1 NORTHEAST JOYCE CRK  
 103 7082 KS 7067 GR WILDCAT  
 104 7100 DF 7091 GR P LSE NO API 49-037- 20729-00  
 105 SPUD 08/06/1975 COMP 08/25/1975 ROTARY D&A  
 107 DTD 4812 LTD 4806 FM/TO 553CRTS  
 40101 DST 01 1235- 1380 60WAPBC 1308 002  
 40131 FINAL OP 0435M IFF 26 FFP 26 BHT 81F  
 40201 DST 02 3714- 3725 603FRNR  
 40231 FINAL OP 1H IFF 51 FFP 102



54.3° @/men

49 N 17 W 105 1 10002 0414831410920705 0414838610920728  
 10010 037 20982262 2149050 901553MRSN 5580777  
 10021 TWP N 17 RGE W 105 SEC 1 066TH PRINCIPAL  
 101 WYO SWEETWTR A 1417 FML 1317 FML NE SW NW WF WF 66  
 102 DAVIS OIL 1 ROCK CANYON  
 103 6754 KB 6742 GR WILDCAT  
 104 GR LSE NO API 49-037- 20982-00  
 105 SPUD 05/03/1977 COMP 05/27/1977 ROTARY D&A-G  
 107 DTD 5580 LTD FM/TO 553MRSN  
 40101 DST 01 5287- 5333 S002  
 40110 GAS TS IN 32M NO GAUGE  
 40131 FINAL OP 1H IFF 50 FFP 75 BHT 123F ✓ O

49 N 17 W 108 26 10002 0414279210957132 0414287410956942  
 10010 037 21066140 53200 3790060 90160WRKSP 9837478  
 10021 TWP N 17 RGE W 108 SEC 26 066TH PRINCIPAL  
 101 WYO SWEETWTR A 561 FML 1987 FML NE NE NW D D 67  
 102 MUSKY OIL 3-26 FEDERAL MASSACRE  
 103 6616 KB 6595 GR MASSACRE HILL  
 104 API 49 037 21066 00  
 105 SPUD 09/30/1977 COMP 12/15/1977 ROTARY D&A-G  
 107 DTD 9830 LTD 9837 FM/TO 60WRKSP  
 40101 DST 01 8862- 8876 60WALMD S002  
 40131 FINAL OP 1H IFF 92 FFP 76 BHT 165F  
 40201 DST 02 9487- 9600 60WRKSP CUSH 650 WTR 003  
 40231 FINAL OP 6AM IFF 375 FFP 360 BHT 182F ✓ O

49 N 17 W 112 27 10002 0414238811005144 0414227711005130  
 10010 041 20110140 11125 5766562 101553MRSN 6020KOT 12895178  
 10021 TWP N 17 RGE W 112 SEC 27 066TH PRINCIPAL  
 101 WYO UINTRA A 1871 FSL 1976 FML SW NE SW D DG  
 102 MOUNTAIN FUEL SUPPLY 25 UNIT  
 103 6801 KB 6785 GR CHURCH BUTTES  
 104 6800 DF 6787 P API 49 041 20110 00  
 105 SPUD 05/17/1977 COMP 08/24/1977 ROTARY GAS

49 N 16 W 101

49 N 16 W 101

49 N 16 W 101

06/08/78

PETROLEUM INFORMATION CORP

PAGE 1025

## SUB FILE GEOTHERMAL LISTING

06/08/78

49 N 17 W 112 27 107 DTD 12895 PB 12534 FM/TO 553MRSN  
 20102 6020KOT PERF JET W/ 2/FT 12476-12490 010  
 40101 DST 01 12010-12060 603FRNR MISRUNS004  
 40110 GAS TS IN 22M AT 38 MCFD  
 40111 GAS TS IN AT 45 MCFD  
 40131 FINAL OP 0412M IFF 402 FFP 330 BHT 274F  
 40201 DST 02 12615-12852 6020KOT 007  
 40202 OVERLAPS 553MRSN  
 40231 FINAL OP 3457M IFF 120 FFP 160  
 40301 DST 03 12523-12582 6020KOT 008  
 40331 FINAL OP 4404M IFF 66 FFP 66  
 40401 DST 04 12461-12582 602ASPN S009  
 40402 OVERLAPS 6020KOT  
 40410 GAS TS IN 05M AT 4148 MCFD  
 40431 FINAL OP 1104M IFF 1910 FFP 2022  
 50192 6020KOT PERF JET W/ 2/FT 12540-12669 GROSS 006

49 N 17 W 118 19 10002 0414473411080516 0414455711080810

06/08/78

PETROLEUM INFORMATION CORP

PAGE 1027

## SUB FILE GEOTHERMAL LISTING

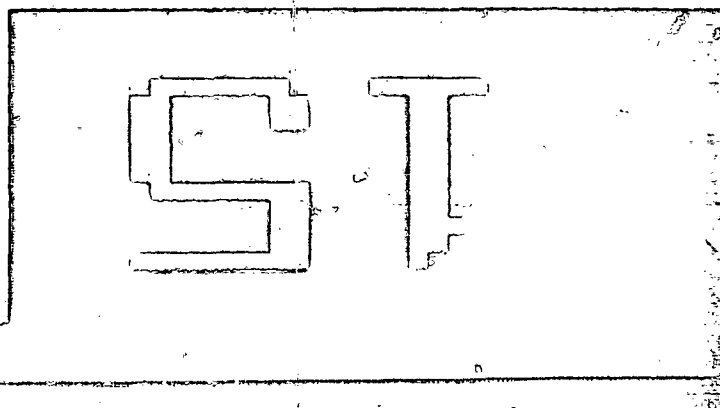
49 N 18 W 69 4 101 WYO LARAMIE A 2010 FNL 1980 FEL SW NE WF WF  
 102 ANADARKO PRODUCTION 1-4 IRON MT FED-A  
 103 6659 KB 6653 GR WILDCAT  
 104 6660 DF 6653 GR P API 49-021- 20085 00  
 105 SPLD 12/06/1971 COMP 12/13/1971 ROTARY D&A  
 107 DTD 3014 LTD 3028 FM/TD 602SKCK  
 40101 DST OI 2920- 3028 602MDDY 002  
 40131 FINAL OP 1H 1FP 995 FFP 1064 BHT 94F GOOD BLOW

49 N 18 W 92 28 10002 0415026810776233 0415029710776135  
 10010 007 20292262 99999 5533652 101604STEL 604MVRD 10851777  
 10021 TWP N 18 RGE W 92 SEC 28 066TH PRINCIPAL  
 101 WYO CARBON A 1320 FSL 1416 FEL SW SE WF WFD  
 102 MICH-WISC PIPE LINE 1-28 CRESTON  
 103 6915 KB 6895 GR UNNAMED  
 104 6910 DF 6895 P API 49 007 20292 00  
 105 SPLD 09/01/1976 COMP 06/29/1977 ROTARY GAS  
 107 DTD 10851 LTD PB 10444 FM/TD 604STEL  
 111 CSG 4 1/2 310512 W/ 630 OH  
 20102 604MVRD PERF W/ 4/1T 8098-10150 GROSS 009  
 20141 310851FT BHT 147F  
 40101 DST OI 8605- 8725 604MVRD S002  
 40110 GAS TS IN 0429M AT 9 MCFD /8.95/  
 40131 FINAL OP 0448M 1FP 1311 FFP 4010 BHT 195F  
 50102 604MVRD PERF 8509- 8511 GROSS 005  
 50202 604MVRD PERF 8098- 8312 GROSS 006  
 50302 604MVRD PERF 9382- 9438 GROSS 007  
 50402 604MVRD PERF 10144-10150 008

49 N 18 W 94 5 10002 0415610510802076 0415623110801993  
 10010 037 20867262 72600 6500562 101604MVRD 604ALMD 10437077  
 10021 TWP N 18 RGE W 94 SEC 5 066TH PRINCIPAL  
 101 WYO SWEETHTR A 1326 FSL 1321 FWL SW NE SW DG  
 102 ARCO PROD 1 CHARLETTN-357 ARCO 68  
 103 6765 KB 6750 GR RED LAKES  
 104 6747 DF 6737 GR P LSE NO API 49-037- 20867-00  
 105 SPLD 12/10/1976 COMP 10/15/1977 ROTARY GAS  
 107 DTD 10437 PB 10240 FM/TD 604MVRD  
 20102 604ALMD PERF JET W/ 2/FT 9734- 9786 GROSS 009  
 20141 310437FT BHT 181F  
 50102 604MVRD PERF JET W/ 2/FT 10288-10347 GROSS 008 ✓

49 N 18 W 94 33 10002 0414900010799857 0414919810799828  
 10010 037 20764262 99999 6500562 101604MVRD 604ALMD 11887377  
 10021 TWP N 18 RGE W 94 SEC 33 066TH PRINCIPAL  
 101 WYO SWEETHTR A 1980 FSL 1980 FWL SW NE SW DG 69  
 102 ARCO PROD 1 CHARLETTN-261  
 103 6746 KB 6732 GR UNNAMED  
 104 6741 DF 6732 GR P LSE NO API 49-037- 20764-00  
 105 SPLD 01/26/1976 COMP 01/25/1977 ROTARY GAS  
 107 DTD 11887 PB 11475 FM/TD 604MVRD

RM	INDEX
B	45
B	49
C	17
C	17
D	17
D	17
E	17
E	17
F	17
F	17
G	17
G	17
H	17
H	17
I	17
I	17
J	17
J	17
K	17
K	17
L	17
L	17
M	17
M	17
N	17
N	17
O	17
O	17
P	17
P	17
Q	17
Q	17
R	17
R	17
S	17
S	17
T	17
T	17
U	17
U	17
V	17
V	17
W	17
W	17
X	17
X	17
Y	17
Y	17
Z	17
Z	17



06/08/78

49 N 16 W

49 N 16 W

49 N 17 W

49 N 17 W

49 N 17 W

RM IND

B	45
B	49
C	17
C	17
D	17
D	17
E	17
E	17
F	17
F	17
G	17
G	17
H	17
H	17
I	17
I	17
J	17
J	17
K	17
K	17
L	17
L	17
M	17
M	17
N	17
N	17
O	17
O	17
P	17
P	17
Q	17
Q	17
R	17
R	17
S	17
S	17
T	17
T	17
U	17
U	17
V	17
V	17
W	17
W	17
X	17
X	17
Y	17
Y	17
Z	17
Z	17

## SUB FILE GEOTHERMAL LISTING

06/08/78

49 N 18 W 94 33 20102 604ALMD PERF JET W/ 2/FT 10117-10126  
 20103 604ERCS PERF JET W/ 2/FT 10184-11420 GROSS 015  
 20141 811887FT BHT 220F ✓  
 50102 604ERCS PERF JET W/ 2/FT 11507-11812 GROSS 013  
 50202 604ERCS PERF JET W/ 2/FT 11354-11377 014

49 N 17 W

✓ 49 N 18 W 97 6 10002 0415699210838403 0415691910838273  
 10010 037 20636262 81050 8900561 110604LWIS 604LWIS 7750475  
 10021 TWP N 18 RGE W 97 SEC 6 066TH PRINCIPAL  
 101 WYO SWEETWTR A 810 FNL 1310 FNL (SE NW) 00 70  
 102 TEXACO INC 20 UNIT  
 103 7309 KB 7296 GR TABLE ROCK  
 104 7308 DF 7298 GR P LSE NO API 49-037- 20636-00  
 105 SPUD 12/22/1974 COMP 03/17/1975 ROTARY OIL  
 107 DTD 7750 PB 6654 FM/TO 604LWIS  
 20102 604LWIS PERF JET W/ 2/FT 6418- 6492 GROSS 005  
 40101 DST 01 6410- 6445 604LWIS S002  
 40110 GAS TS IN 0402H AT 245 MCFD ✓  
 40131 FINAL OP 1H15H IFF 76 FFP 140 BHT 128F ✓  
 40201 DST 02 7367- 7470 604ERCS S003  
 40231 FINAL OP 1H IFF 35: FFP 567 BHT 158F

49 N 17 W

✓ 49 N 18 W 97 7 10002 0415564110838496 0415573510838550  
 10010 037 20710262 81050 8900562 101604LWIS 604LWIS 6675276  
 10021 TWP N 18 RGE W 97 SEC 7 066TH PRINCIPAL  
 101 WYO SWEETWTR A 660 FNL 660 FNL (C NE NW) DG  
 102 TEXACO INC 2 DELANEY RTH UNIT  
 103 7151 KB 7141 GR TABLE ROCK  
 104 API 49 037 20710 00  
 105 SPUD 07/13/1975 COMP 08/30/1975 ROTARY GAS  
 107 DTD 6675 PB 6629 FM/TO 604LWIS  
 20102 604LWIS PERF 6509- 6608 GROSS 006  
 40101 DST 01 6509- 6530 604LWIS S004  
 40110 GAS TS IN AT 22 MCFD /IMMED 21.8/  
 40111 GAS TS IN 30H AT 76 MCFD  
 40112 GAS TS IN 2H AT 170 MCFD  
 40131 FINAL OP 2H IFF 65 FFP 84 BHT 147F ✓

49 N 17 W

✓ 49 N 16 W 97 10 10002 0415492810832336 0415498710832324  
 10010 037 20202262 130550 901604ERCS 9195070  
 10021 TWP N 18 RGE W 97 SEC 10 066TH PRINCIPAL  
 101 WYO SWEETWTR A 1980 FSL 660 FEL (C NE SW) WF WF 72  
 102 ANADARKO PRODUCTION 1-10 RED DESERTIFIED D  
 103 7109 KB 7097 GR WILDCAT  
 104 7109 DF 7101 GR P API 49-037- 20202 00  
 105 SPUD 09/10/1970 COMP 10/05/1970 ROTARY DBA-G  
 107 DTD 9191 LTD 9195 FM/TO 604ERCS  
 40101 DST 01 8641- 8750 604ALMD S002  
 40110 GAS TS IN 04 5H TSTM 1ST OPEN  
 40111 GAS TS IN 04 1H TSTM 2ND OPEN  
 40112 GAS TS IN 04 1H TSTM 3RD OPEN

49 N 17 W

B 16

## SUB FILE GEOTHERMAL LISTING

06/08/78

49 N 12 W 97 10 40131 FINAL OP 1H IFF 25 FFP 25 BHT 182F  
 40201 DST 02 8750- 8931 604ALMD S003  
 40210 GAS TS IN 0406M  
 40211 GAS TS IN 0401M  
 40231 FINAL OP 1H IFF 188 FFP 77 BHT 184F

49 N 17 W

49 N 12 W 98 13 10002 0415417610839016 0415428110839040  
 10010 037 20520262 15660 8900561 110604MVRD 604LWIS 7310477  
 10021 TWP N 18 RGE W 38 SEC 13 066TH PRINCIPAL  
 101 WYO SWEETWTR A 660 FNL 660 FEL (C NE NE) DO  
 102 TEXACO INC 4 UNIT  
 103 7017 KB 7004 GR DELANEY RTH  
 104 7029 DF 7016 GR P LSE NO API 49-037- 20920-00  
 105 SPUD 02/09/1977 COMP 03/26/1977 ROTARY OIL  
 107 DTD 7310 PB 7246 FM/TO 604MVRD  
 20102 604LWIS PERF JET W/ 1/FT 6601- 6734 GROSS  
 20103 604ALMD PERF JET W/ 2/FT 7174- 7230 GROSS 004  
 40101 DST 01 6690- 6730 604LWIS S002

49 N 17 W

06/08/78

PETROLEUM INFORMATION CORP

PAGE 1029

## SUB FILE GEOTHERMAL LISTING

49 N 18 W 97 10 40131 FINAL OP 1H IFF 25 FFP 25 BHT 182F ✓ 0  
 40201 DST 02 8750- 8931 604ALMD S003  
 40210 GAS TS IN OHQ6M  
 40211 GAS TS IN OHQ6M  
 40231 FINAL OP 1H IFF 188 FFP 77 BHT 184F ✓ 0

49 N 18 W 98 13 10002 0415417610839016 0415428110839040  
 10010 037 20920262 15660 8900561 110604MVRO 604LWIS 7310477  
 10021 TWP N 18 RGE W 98 SEC 13 066TH PRINCIPAL  
 101 MYO SHEETWTR A 660 FNL 660 FEL C NE NE D DO 73  
 102 TEXACO 4 UNIT  
 103 7017 KB 7004 GR DELANEY RIM  
 104 7029 DF 7016 GR P LSE NO API 49-037- 20920-00  
 105 SPUD 02/09/1977 COMP 03/26/1977 ROTARY OIL  
 107 DTD 7310 PB 7246 FM/TO 604MVRO  
 20102 604LWIS PERF JET W/ 1/FT 6601- 6734 GROSS  
 20103 604ALMD PERF JET W/ 2/FT 7174- 7230 GROSS 004  
 40101 DST 01 6690- 6730 604LWIS S002  
 40131 FINAL OP 2H IFF 129 FFP 133 BHT 162F ✓ 0

49 N 18 W 98 19 10002 0415241810850064 0415246110850146  
 10010 037 20444262 80458 9999960 901604ERCS 6725673  
 10021 TWP N 18 RGE W 98 SEC 19 066TH PRINCIPAL  
 101 MYO SHEETWTR A 1980 FNL 660 FNL C SW NW D D 74  
 102 LUFF KENNETH D 1-19 CHAMPLIN  
 103 6958 KB 6946 GR STAGE STOP  
 104 6958 DF 6548 GR P LSE NO API 49-037- 20444-00  
 105 SPUD 05/17/1973 COMP 05/30/1973 ROTARY D&A-G  
 107 DTD 6725 LTD 6705 FM/TO 604ERCS  
 40101 DST 01 6579- 6601 604ALMD 002  
 40131 FINAL OP 1H30M IFF 31 FFP 40 BHT 140F ✓ 0

49 N 18 W 98 21 10002 0415205310845277 0415210610845323  
 10010 037 20712262 81056 1371532 101159CMER 419WEBR 19171577  
 10021 TWP N 18 RGE W 98 SEC 21 066TH PRINCIPAL  
 101 MYO SHEETWTR A 1980 FSL 1980 FEL C NW SE ND DG 75  
 102 CHAMPLIN PET 2 HIGGINS UNIT 33-21  
 103 6994 KB 6970 GR TABLE ROCK SW  
 104 6994 DF 6969 GR P LSE NO API 49-037- 20712-00  
 105 SPUD 01/20/1976 COMP 11/16/1976 ROTARY GAS  
 107 DTD 19171 PB 18602 FM/TO 159MSR  
 20102 419WEBR PERF W/169/1T 17674-18112 GROSS 014  
 40101 DST 01 15745-15941 503NGGT 005 ✓  
 40131 FINAL OP 2H30M IFF 5967 FFP 5970 BHT 220F ✓  
 40201 DST 02 15710-15979 503NGGT MISRUN 006 ✓  
 40231 BHT 220F ✓  
 40301 DST 03 STRD 15806-15941 503NGGT 007 ✓  
 40331 FINAL OP 2H IFF 6187 FFP 6286 BHT 220F ✓  
 40401 DST 04 HOOK 18652-19171 351MDSN 008 ✓  
 40431 FINAL OP 3H32M IFF 5163 FFP 7892 BHT 325F ✓  
 40501 DST 05 HOOK 18734-19171 351MDSN REVOUTS009 ✓

06/08/78

PETROLEUM INFORMATION CORP

PAGE 1030

## SUB FILE GEOTHERMAL LISTING

49 N 18 W 98 21 40502 OVERLAPS 402MFGH 159CMER  
 40531 FINAL OP 3H32M IFF 2880 FFP 7824 BHT 318F  
 50102 419WEBR PERF W/169/1T 17674-18112 GROSS 012

49 N 18 W 98 22 10002 0415097610846201 0415100910846317  
 10010 037 20549262 81056 1371532 101419WEBR 503NGGT 17881977  
 10021 TWP N 18 RGE W 98 SEC 28 066TH PRINCIPAL  
 101 MYO SHEETWTR A 1980 FNL 660 FNL C SW NW WD WDO  
 102 CHAMPLIN PET 1 HIGGINS UNIT 12-28  
 103 6923 KB 6903 GP TABLE ROCK SW  
 104 6924 DF 6899 P API 49-037- 20549-00  
 105 SPUD 04/15/1974 COMP 08/22/1975 ROTARY GAS  
 107 DTD 17883 PB 15890 FM/TO 419WEBR  
 20102 503NGGT PERF 15652-15888 028  
 40101 DST 01 8146- 8192 604MVRO S016  
 40110 GAS TS IN 15M AT 27 MCFD  
 40111 GAS TS IN 10M AT 29 MCFD

06/08/78

49 N 17 W 9

49 N 17 W 9

49 N 17 W 9

49 N 17 W 9

06/08/78

49 N 17 W 9

49 N 17 W 9

## SUB FILE GEOTHERMAL LISTING

06/08/78

49 N 18 W 98 21 40502 OVERLAPS 402MRGN 159CMBR ✓ O  
40531 FINAL OP 3H32M IFF 2880 FFP 7824 BHT 318F  
50102 419WEBR PERF W/169/1T 17674-18112 GROSS 012

✓ 49 N 18 W 98 28 10002 0415097610846301 0415100910846317  
10010 037 20548262 81056 1371532 101419WEBR 503NGGT 17883977  
10021 TWP N 18 RGE W 98 SEC 28 066TH PRINCIPAL  
101 WYO SWEETHTR A 1980 FNL 660 FSL C SW ND WD 400 76  
102 CHARPLIN PET 1 HIGGINS UNIT 12-28  
103 6923 KB 6903 GR TABLE ROCK SW  
104 6924 DF 6899 P API 49 037 20548 00  
105 SPUD 04/15/1974 COMP 08/22/1975 ROTARY GAS  
107 DTD 17883 PB 15890 FM/TD 419WEBR  
20102 503NGGT PERF 15652-15888 028  
40101 DST 01 8146- 8192 604MVRD S016  
40110 GAS TS IN 15M AT 27 MCFD  
40111 GAS TS IN 10M AT 29 MCFD  
40131 FINAL OP 1H IFF 82 FFP 107 BHT 158F ✓ O  
40201 DST 02 9136- 9158 604LNCE S017  
40231 FINAL OP 1H30M IFF 22 FFP 31 15090  
40301 DST 03 15021-15080 602DKOT S018 ✓ (2) 35.7°C/phase  
40331 FINAL OP 2H35M IFF 8969 FFP 8887 BHT 340F  
40401 LST 04 17634-17748 419WEBR 019  
50102 419WEBR PERF 17800-17850 023  
50202 419WEBR PERF 17640-17778 GROSS 024  
50302 503NGGT PERF 15652-15888 025  
50402 503NGGT PERF 15652-15888 026  
50502 503NGGT PERF 15652-15888 027

49 N 17 W 98

49 N 17 W 98

✓ 49 N 18 W 99 18 10002 0415318210860663 0415321610860787  
10010 037 20534262 6165050 901604ERCS 4102174  
10021 TWP N 18 RGE W 99 SEC 18 066TH PRINCIPAL  
101 WYO SWEETHTR A 660 FSL 1980 FEL C SW NE WF 77  
102 ODESSA NATURAL CORP 1 WALFACE FEDERAL  
104 API 49 037 20534 00  
105 SPUD 12/27/1973 COMP 01/01/1974 ROTARY D&A-G  
107 DTD 4102 FM/TD 604ERCS  
40101 DST 01 3690- 3858 604ALMD S002 ✓ O  
40131 FINAL OP 1H30M IFF 51 FFP 56 BHT 100F  
40201 DST 02 1975- 2360 604LNCE 2168 S003 ✓  
40231 FINAL OP 1H IFF 519 FFP 762 BHT 80F

✓ 49 N 18 W 99 22 10002 0415173010854418 0415175210854535  
10010 037 20259262 80458 9999961 110604LWIS 604LWIS 5050671  
10021 TWP N 18 RGE W 99 SEC 22 066TH PRINCIPAL  
101 WYO SWEETHTR A 660 FSL 660 FEL C SE SW D DO 78  
102 ODESSA NATURAL CORP 14 UNIT  
103 6837 KB 6825 GR STAGE STOP  
104 6833 DF 6823 GR P API 49-037- 20259 00  
105 SPUD 04/28/1971 COMP 06/16/1971 ROTARY OIL  
107 DTD 5050 LTD 5044 FM/TD 604LWIS

D 16

## SUB FILE GEOTHERMAL LISTING

06/08/78

49 N 18 W 99 22 20102 604LWIS PERF W/ 4/FT 4792- 4806 006 ✓ O  
40101 DST 01 4789- 4839 604LWIS S003  
40131 FINAL OP 1H30M IFF 45 FFP 131 BHT 120F  
50102 604LWIS PERF W/ 4/FT 4792- 4806 005

49 N 17 W 98

49 N 18 W 99 22 10002 0415172110853453 0415173910853596  
10010 037 20207262 30452 2568561 110604ERCS 604LWIS 5931970  
10021 TWP N 18 RGE W 99 SEC 23 066TH PRINCIPAL  
101 WYO SWEETHTR A 660 FSL 1880 FNL SE SW D DO  
102 EL PASO OIL & GAS 11 STAGE STOP UNIT  
103 6741 KB 6742 GR STAGE STOP  
104 6763 DF 6753 GR P API 49-037- 20207 00  
105 SPUD 07/03/1970 COMP 08/17/1970 ROTARY OIL  
107 DTD 5931 PB 5091 FM/TD 604ERCS  
20102 604LWIS PERF W/ 2/FT 4884- 4934 GROSS 011  
40101 DST 01 4838- 4925 604LWIS S002  
40110 GAS TS IN 04 6M AT 17 MCFD RE-OPEN  
40111 GAS TS IN 0425M AT 20 8 MCFD

## SUB FILE GEOTHERMAL LISTING

06/08/78

49 N 17 W 99

49 N 18 W 99 22 20102 604LWIS PERF W/ 4/FT 4792- 4806 006  
 40101 DST 01 4789- 4839 604LWIS 5003  
 40131 FINAL OP 1430M IFP 45 FFP 131 BHT 120F  
 50102 604LWIS PERF W/ 4/FT 4792- 4806 005

49 N 18 W 99 23 10002 0415172110853453 0415173910853596  
 10010 037 20207262 80458 2568561 110604ERCS 604LWIS 5931970  
 10021 TWP N 18 RGE W 99 SEC 23 066TH PRINCIPAL  
 101 WYO SHEETWTR A 660 FSL 1880 FWL SE SW D DO  
 102 EL PASO OIL & GAS 11 STAGE STOP UNIT

103 6761 KB 6748 GR STAGE STOP  
 104 6763 DF 6753 GR P API 49-037- 20207 00  
 105 SPUD 07/08/1970 COMP 08/17/1970 ROTARY OIL  
 107 DTD 5931 PB 5091 FM/TD 604ERCS  
 20102 604LWIS PERF W/ 2/FT 4884- 4934 GROSS 011  
 40101 DST 01 4898- 4925 604LWIS 5002

40110 GAS TS IN 04 6M AT 1.7 MCFD RE-OPEN  
 40111 GAS TS IN 0425M AT 20.8 MCFD  
 40131 FINAL OP 1H IFP 47 FFP 103 BHT 113F  
 40201 DST 02 5748- 5842 604ALMD 5003  
 40231 FINAL OP 1H IFP 65 FFP 103

50102 604LWIS PERF W/ 2/FT 4884- 4934 GROSS 005  
 50202 604LWIS PERF W/ 2/FT 4884- 4934 GROSS 006  
 50302 604LWIS PERF W/ 2/FT 4884- 4934 GROSS 007  
 50402 604LWIS PERF W/ 2/FT 4884- 4934 GROSS 008  
 50502 604LWIS PERF W/ 2/FT 4884- 4934 GROSS 009  
 50602 604LWIS PERF W/ 2/FT 4884- 4934 GROSS 010

49 N 18 W 99 25 10002 0415093710851508 0415105310851541  
 10010 037 20439262 80458 5025060 900604ERCS 6549773  
 10021 TWP N 18 RGE W 99 SEC 25 066TH PRINCIPAL  
 101 WYO SHEETWTR A 1980 FWL 1980 FWL SE NW D D  
 102 LUFF KENNETH D 1-25 CHARLTON  
 103 6907 KB 6898 GR STAGE STOP  
 104 6909 DF 6896 GR P LSE NO API 49-037- 20439-00  
 105 SPUD 06/03/1973 COMP 06/16/1973 ROTARY D&A  
 107 DTD 6537 LTD 6549 FM/TD 604ERCS  
 40101 DST 01 6340- 6373 604ALMD 002  
 40131 FINAL OP 1430M IFP 248 FFP 248 BHT 120F

49 N 18 W 99 26 10002 0415138010853937 0415140210854039  
 10010 037 20254262 80458 9999961 110604LWIS 604LWIS 5135571  
 10021 TWP N 18 RGE W 99 SEC 26 066TH PRINCIPAL  
 101 WYO SHEETWTR A 660 FWL 660 FWL C NW NW D DO  
 102 ODESSA NATURAL CORP 13 UNIT  
 103 6801 KB 6788 GR STAGE STOP  
 104 6798 DF 6788 GR P API 49-037- 20254 00  
 105 SPUD 04/04/1971 COMP 05/05/1971 ROTARY OIL  
 107 DTD 5135 FM/TD 604LWIS  
 20102 604LWIS PERF W/ 2/FT 4856- 4935 GROSS 005  
 40101 DST 01 4856- 4876 604LWIS 5002

## SUB FILE GEOTHERMAL LISTING

06/08/78

49 N 17 W 99

49 N 18 W 99 26 40110 GAS TS IN 19M  
 40131 FINAL OP 1430M IFP 64 FFP 121 BHT 126F  
 40201 DST 02 4886- 4907 604LWIS 5003  
 40210 GAS TS IN 5M AT 129 MCFD  
 40211 GAS TS IN 1410M AT 86 MCFD  
 40231 FINAL OP 1410M IFP 93 FFP 246

49 N 18 W 99 27 10002 0415063710854895 0415064310854990  
 10010 037 06799262 80458 9999912 101604ERCS 604ALMD 5678466  
 10021 TWP N 18 RGE W 99 SEC 27 066TH PRINCIPAL  
 101 WYO SHEETWTR A 1980 FSL 1980 FSL NW SE W0 WPD  
 102 EL PASO PRODUCTS 4 UNIT  
 103 6779 DF 6766 GR STAGE STOP  
 104 6776 DF 6767 GR P LSE NO 8275 API 49-037- 06399 00  
 105 SPUD 07/03/1966 COMP 09/21/1966 ROTARY GAS  
 107 DTD 5678 FM/TD 604ERCS  
 20102 604ALMD PERF BUILT W/ 1 FT 5309- ENT4 GROSS 012  
 40101 DST 01 5311- 5333 604ALMD 002

49 N 17 W 99

## SUB FILE GEOTHERMAL LISTING

06/08/78

49 N 18 W 99 26 40110 GAS TS IN 19M  
 40131 FINAL OP 1H30M IFF 64 FFP 121 BHT 126F  
 40201 DST O2 4886-4907 604LWIS S003  
 40210 GAS TS IN 5M AT 129 MCFD  
 40211 GAS TS IN 1H10M AT 86 MCFD  
 40231 FINAL OP 1H10M IFF 93 FFP 246

✓ 49 N 18 W 99 27 10002 0415063710854895 0415064310854990  
 10010 037 06399262 80458 9999912 101604ERCS 604ALMD 5678K66  
 10021 TWP N 18 RGE W 99 SEC 27 066TH PRINCIPAL  
 101 WYO SWEETWTR A 1980 FSL 1980 FEL NW SE/40 HPD 82  
 102 EL PASO PRODUCTS 4 UNIT  
 103 6779 DF 6766 GR STAGE STOP  
 104 6776 DF 6767 GR P LSE NO 8275 API 49-037- 06399 00  
 105 SPUD 07/03/1966 COMP 09/21/1966 ROTARY GAS  
 107 DTD 5678 FM/TO 604ERCS

20102 604ALMD PERF BULLT W/ 1/FT 5309- 5414 GROSS 012  
 40101 DST O1 5311- 5333 604ALMD MISRUN 002  
 40201 DST 1A 5311- 5333 604ALMD S003

40210 GAS TS IN 06M  
 40211 GAS TS IN 26M AT 17 MCFD  
 40212 GAS TS IN 01M  
 40213 GAS TS IN 15M AT 82 MCFD  
 40214 GAS TS IN 30M AT 74 MCFD  
 40215 GAS TS IN 45M AT 69 MCFD  
 40216 GAS TS IN 1H AT 69 MCFD  
 40217 GAS TS IN 0M  
 40218 GAS TS IN 15M AT 59 MCFD  
 40219 GAS TS IN 30M AT 69 MCFD  
 40310 GAS TS IN 45M AT 67 MCFD  
 40311 GAS TS IN 1H AT 65 MCFD  
 40331 FINAL OP 1H IFF 87 FFP 158 BHT 122F  
 40401 DST O2 STRD 5376- 5417 604ALMD 004  
 40410 GAS TS IN 05M  
 40411 GAS TS IN 45M AT 16.3 MCFD  
 40412 GAS TS IN 1H AT 31.3 MCFD  
 40413 GAS TS IN 1H20M AT 47.2 MCFD  
 40414 GAS TS IN 00M  
 40415 GAS TS IN 15M AT 46.4 MCFD  
 40416 GAS TS IN 30M AT 61.4 MCFD  
 40417 GAS TS IN 1H AT 90 MCFD  
 40418 GAS TS IN 30M AT 114.5 MCFD  
 40419 GAS TS IN AT 133 MCFD  
 40510 GAS TS IN 2H30M AT 147 MCFD  
 40511 GAS TS IN 3H AT 156.5 MCFD  
 40531 FINAL OP 3H IFF 51 FFP 122 BHT 110F

50102 604ALMD PERF BULLT W/ 1/FT 5309- 5414 GROSS 036  
 50302 604ALMD PERF BULLT W/ 1/FT 5309- 5414 GROSS 007  
 50402 604ALMD PERF BULLT W/ 1/FT 5309- 5414 GROSS 068  
 50502 604ALMD PERF BULLT W/ 1/FT 5309- 5414 GROSS 009  
 50602 604ALMD PERF BULLT W/ 1/FT 5309- 5414 GROSS 010

49 N 17 W 99

49 N 17 W 99

49 N 17 W 99

F 16

## SUB FILE GEOTHERMAL LISTING

06/08/78

49 N 18 W 99 27 50702 604ALMD PERF BULLT W/ 1/FT 5309- 5414 011

49 N 18 W 99 27 10002 0415101010854384 0415102210854516  
 10010 037 20269262 80458 9999962 101604ERCS 604ALMD 5831871  
 10021 TWP N 18 RGE W 99 SEC 27 066TH PRINCIPAL  
 101 WYO SWEETWTR A 1980 FNL 610 FEL SE NE D 0G  
 102 ODESSA NATURAL CORP 15 UNIT  
 103 4826 \*B 6815 GP STAGE STOP  
 104 6322 DF 6814 GR P API 49-037- 20269 00  
 105 SPUD 06/04/1971 COMP 07/09/1971 ROTARY GAS  
 107 DTD 5831 LTD 5829 FM/TO 604ERCS

40102 604ALMD PERF BULLT W/ 2/FT 5450- 5460 009  
 40101 DST O1 4829- 4710 604LWIS 003  
 40131 FINAL OP 30M IFF 928 FFP 122 BHT 109F  
 40201 DST O2 4823- 4875 604LWIS 004  
 40231 FINAL OP 1H IFF 197 FFP 316 BHT 108F  
 40301 DST O2 5452- 5466 604ALMD 5004  
 40310 GAS TS IN 3M AT 910 MCFD  
 40331 FINAL OP 1H30M IFF 123 FFP 155 BHT 117F

49 N 17 W 99

49 N 17 W 99

06/08/78

PETROLEUM INFORMATION CORP

PAGE 1033

SUB FILE GEOTHERMAL LISTING

06/08/78

49 N 18 W 99 27 50702 604ALMD PERF BULLT W/ 1/FT 5309- 5414 011  
 49 N 18 W 99 27 10002 0415101010854384 0415102210854516  
 10010 037 20269262 80458 9999962 101604ERCS 604ALMD 5831871  
 10021 TWP N 18 RGE W 99 SEC 27 066TH PRINCIPAL  
 101 WYO SWEETWTR A 1980 FNL 610 FEL SE NE D OG 83  
 102 ODESSA NATURAL CORP 15 UNIT  
 103 6826 KB 6815 GR STAGE STOP  
 104 6822 DF 6814 GR P API 49-037- 20269 00  
 105 SPUD 06/04/1971 COMP 07/09/1971 ROTARY GAS  
 107 DTD 5531 LTD 5829 FM/TO 604ERCS  
 20102 604ALMD PERF W/ 2/FT 5450- 5460 009  
 40101 DST 01 4689- 4710 604LWIS 003 ✓ ○  
 40131 FINAL OP 30M IFF 928 FFP 122 BMT 109F  
 40201 DST 02 4823- 4875 604LWIS 004 ✓ ○  
 40231 FINAL OP 1H IFF 197 FFP 310 BMT 108F  
 40301 DST 03 5452- 5466 604ALMD 5004  
 40310 GAS TS IN 3M AT 910 MCFD  
 40331 FINAL OP 0H30M IFF 123 FFP 155 BMT 117F ✓ ○  
 40401 DST 04 5546- 5595 604ALMD 5005  
 40431 FINAL OP 1H IFF 42 FFP 42  
 50102 604ALMD PERF W/ 2/FT 5450- 5460 007  
 50202 604ALMD PERF W/ 2/FT 5450- 5460 008

49 N 18 W 99 32 10002 0414926910858846 0414918810858863  
 10010 037 20073262 2569510 901604ERCS 4974J67  
 10021 TWP N 18 RGE W 99 SEC 32 066TH PRINCIPAL  
 101 WYO SWEETWTR A 3300 FNL 1980 FEL NW SE NO W 84  
 102 EL PASO PRODUCTS 6 STAGE STOP UNIT  
 103 6781 KB 6769 GR SAND BUTTE  
 104 6806 ES 6797 GR P LSE NO API 49-037- 20073-00  
 105 SPUD 10/26/1967 COMP 11/07/1967 ROTARY D&G  
 107 DTD 4974 FM/TO 604ERCS  
 40101 DST 01 4829- 4857 604ALMD 5003 ✓ ○  
 40131 FINAL OP 1H IFF 147 FFP 278 BMT 120F  
 40201 DST 02 4691- 4716 604ALMD 004  
 40231 FINAL OP 1H IFF 30

49 N 18 W 99 35 10002 0414903210852789 0414899910852714  
 10010 037 20165262 35750 2568510 911604ERCS 6639170  
 10021 TWP N 18 RGE W 99 SEC 35 066TH PRINCIPAL  
 101 WYO SWEETWTR A 1170 FSL 1320 FEL S/2 SE NO W 85  
 102 EL PASO OIL & GAS 8 STAGE STOP UNIT  
 103 6871 KB 6858 GR HIGGINS  
 104 6870 DF 6860 GR P API 49-037- 20165 00  
 105 SPUD 08/24/1969 COMP 12/06/1969 ROTARY D&G  
 107 DTD 6639 PB 6346 FM/TO 604ERCS  
 40101 DST 01 6222- 6282 604ALMD HISRUN 004  
 40201 DST 1A 6222- 6282 604ALMD 5005 ✓ ○  
 40231 FINAL OP 1H46M IFF 47 FFP 522 BMT 134F  
 40301 DST 02 6418- 6476 604ALMD 5007

06/08/78

PETROLEUM INFORMATION CORP

PAGE 1034

SUB FILE GEOTHERMAL LISTING

06/08/78

49 N 18 W 99 35 40331 FINAL OP 1H30M IFF 211 FFP 550 BMT 133F ✓ ○  
 50102 604ALMD PERF W/ 2/FT 6416- 6502 GROSS 009  
 50202 604ALMD PERF W/ 2/FT 6227- 6242 010

49 N 18 W 100 10 10002 0415567210866015 0415572010865950  
 10010 037 06364262 66735 1371360 901604ERCS 2295666  
 10021 TWP N 18 RGE W 100 SEC 10 066TH PRINCIPAL  
 101 WYO SWEETWTR A 660 FNL 760 FEL NE NE D D  
 102 CHANDLER & ASSOCIATES 1 KELLY-GOUT  
 103 6765 KB 6755 GR PATRICK DRAM W  
 104 6765 DF 6756 GR P API 49-037- 06364 00  
 105 SPUD 06/08/1966 COMP 06/12/1966 ROTARY D&G  
 107 DTD 2290 LTD 2295 FM/TO 604ERCS  
 40101 DST 01 1954- 1984 604ALMD 5032  
 40131 FINAL OP 1H IFF 27 FFP 27 BMT 82F

49 N 17 W 99



06/08/78

PETROLEUM INFORMATION CORP

PAGE 1034

## SUB FILE GEOTHERMAL LISTING

06/08/78

49 N 17 W 99

49 N 17 W 99

49 N 17 W 99

49 N 17 W 99

06/08/78

49 N 17 W 99

49 N 17 W 100

49 N 18 W 99 35 40331 FINAL OP 1H30M IFF 211 FFP 550 BHT 133F  
 50102 604ALMD PERF W/ 2/FT 6416- 6502 GROSS 009  
 50202 604ALMD PERF W/ 2/FT 6227- 6242 010

✓ 49 N 18 W 100 10 10002 0415567210866015 0415572010865950  
 10010 037 06364262 66735 1371360 901604ERCS 2295666  
 10021 TWP N 18 RGE W 100 SEC 10 066TH PRINCIPAL  
 101 WYO SWEETHTR A 660 FNL 760 FNL NE NW D  
 102 CHANDLER & ASSOCIATES 1 KELLY-GOVY 86  
 103 6765 KB 6755 GR PATRICK DRAW W  
 104 6765 DF 6756 GR P API 49-037- 06364 00  
 105 SPUD 06/08/1966 COMP 06/12/1966 ROTARY D&A-G  
 107 DTD 2290 LTD 2295 FM/TO 604ERCS  
 40101 DST 01 1954- 1984 604ALMD 1969 S092  
 40131 FINAL OP 1H IFF 27 FFP 27 BHT 82F ✓ Δ

✓ 49 N 18 W 100 24 10002 0415264410863419 0415269710863284  
 10010 037 20847262 5766550 901604ERCS 3451976  
 10021 TWP N 18 RGE W 100 SEC 24 066TH PRINCIPAL  
 101 WYO SWEETHTR A 1120 FNL 1120 FNL SE NW NW WF 87  
 102 MOUNTAIN FUEL SUPPLY 1-24 SAND BUTTE  
 103 6757 KB 6746 GR WILDCAT  
 104 6758 DF 6748 GR P LSE NO API 49-037- 20847-00  
 105 SPUD 08/25/1976 COMP 09/06/1976 ROTARY D&A-G  
 107 DTD 3451 FM/TO 604ERCS

20141 3 3451FT BHT 90F  
 40101 DST 01 3072- 3112 604ALMD 3092 S002  
 40110 GAS TS IN 53M TSTM  
 40131 FINAL OP 2H30M IFF 70 FFP 70 BHT 192F ?  
 40201 DST 02 3126- 3176 604ALMD  
 40231 FINAL OP 2H IFF 34 FFP 45 BHT 94F ✓ Δ

✓ 49 N 18 W 101 2 10002 0415719610877072 0415720210876986  
 10010 037 20544262 9026050 901553CRTS 7770474  
 10021 TWP N 18 RGE W 101 SEC 2 066TH PRINCIPAL  
 101 WYO SWEETHTR A 660 FNL 660 FNL C NW NW WF 88  
 102 TRUE OIL ETAL 11-2 JOHNSON-FEDERAL  
 103 6869 GR WILDCAT  
 104 6878 DF 6869 GR P LSE NO API 49-037- 20544-00  
 105 SPUD 12/31/1973 COMP 02/17/1974 ROTARY D&A-G  
 107 DTD 7770 LTD 7770 FM/TO 553CRTS  
 40101 DST 01 2657- 2686 0008XTR MISRUN 002  
 40131 FINAL OP 2H IFF 58 FFP 176 BHT 74F  
 40201 DST 02 6587- 6694 603FRNR MISRUNS003  
 40231 FINAL OP 3H IFF 127 FFP 140

✓ 49 N 18 W 102 6 10002 041561110895762 0415611210895637  
 10010 037 20506262 9026050 901553CRTS 4420J73  
 10021 TWP N 18 RGE W 102 SEC 6 066TH PRINCIPAL  
 101 WYO SWEETHTR A 660 FSL 1893 FNL SE SW WF 89  
 102 TRUE OIL ETAL 24-5 MACGUIRE-FEDERAL

H 16

06/08/78

PETROLEUM INFORMATION CORP

PAGE 1035

## SUB FILE GEOTHERMAL LISTING

06/08/78

49 N 18 W 102 6 103 6481 KB 6470 GR WILDCAT  
 104 6444 DF 6436 GR P LSE NO API 49-037- 20508-00  
 105 SPUD 10/20/1973 COMP 11/04/1973 ROTARY D&A-G  
 107 DTD 4420 FM/TO 553CRTS  
 40101 DST 01 2416- 2428 604APBC 002  
 40131 FINAL OP 3H IFF 36 FFP 42 BHT 96F  
 40201 DST 02 3231 603FRNR MISRUN 003  
 40301 DST 03 3190- 3251 603FRNR 3004  
 40310 GAS TS IN 45M TSTM  
 40331 FINAL OP 3H IFF 152 FFP 616 BHT 94F  
 40401 DST 04 3740- 3773 602COT 5005  
 40410 GAS TS IN 20M IMMED-NOT GAUGED  
 40431 FINAL OP 2H IFF 1464 FFP 1658 BHT 109F

49 N 18 W 102 16 10002 0415431110892301 0415427310892217  
 10010 037 20230262 9999950 911553MRSN 5213  
 10021 TWP N 18 RGE W 102 SEC 16 066TH PRINCIPAL  
 101 WYO SWEETHTR A 785 FNL 785 FNL SE NW NW WF

## SUB FILE GEOTHERMAL LISTING

49 N 18 W 102 6 103 6481 KB 6470 GR WILDCAT  
 104 6444 DF 6436 GR P LSE NO API 49-037- 20508-00  
 105 SPUD 10/20/1973 COMP 11/04/1973 ROTARY D&A-G  
 107 DTD 4420 FM/TO 553CRTS  
 40101 DST 01 2416- 2428 604PBC 2922 002  
 40131 FINAL OP 3H IFF 36 FFP 42 BHT 96F  
 40201 DST 02 3231 603FRNR MISRUN 003  
 40301 DST 03 3190- 3251 603FRNR S004  
 40310 GAS TS IN 45M TSTM  
 40331 FINAL OP 3H IFF 152 FFP 616 BHT 94F  
 40401 DST 04 3740- 3773 602CKOT S005  
 40410 GAS TS IN 20M IMMED-NOT GAUGED  
 40431 FINAL OP 2H IFF 1464 FFP 1658 BHT 109F

328.4°C/100m

49 N 18 W 102 16 10002 0415431110892301 0415427310892217  
 10010 037 20230262 9999950 911553MRSN E213  
 10021 TWP N 18 RGE W 102 SEC 16 066TH PRINCIPAL  
 101 WYO SWEETWTR A 755 FSL 785 FSL SE NW 1/4 WF 90  
 102 PRENALTH CORP 111618-102 11-16-18-102 ST WYO  
 103 6991 KB 6980 GR WILDCAT  
 104 6910 ES 6900 GR P LSE NO API 49-037- 20230-00  
 105 SPUD 10/22/1970 COMP 11/04/1970 ROTARY D&A-G  
 107 DTD 5213 LTD 5204 FM/TO 553MRSN  
 40101 DST 01 4242- 4311 603FRNR S002  
 40131 FINAL OP 1H15M IFF 308 FFP 971 BHT 107F  
 40201 DS. 02 4854- 4901 602CKOT S003  
 40231 FINAL OP 45M IFF 140 FFP 457 BHT 115F

49 N 18 W 103 2 10002 0415653710899555 0415651810899456  
 10010 037 20272262 9999950 901553CRTS 3980871  
 10021 TWP N 18 RGE W 103 SEC 2 066TH PRINCIPAL  
 101 WYO SWEETWTR A 1980 FSL 1980 FSL NE SW 1/4 WF 91  
 102 PRENALTH CORP 222-18-103 GOVT  
 103 6655 KB 6645 GR WILDCAT  
 104 6664 DF 6655 GR P API 49-037- 20272 00  
 105 SPUD 07/11/1971 COMP 07/22/1971 ROTARY D&A-G  
 107 DTD 3978 LTD 3980 FM/TO 553CRTS  
 40101 DST 01 3354- 3390 602CKOT 3372 S002  
 40131 FINAL OP 1H IFF 516 FFP 1145 BHT 105F  
 40201 DST 02 3814- 3861 553MRSN S003  
 40210 GAS TS IN 1H TSTM  
 40231 FINAL OP 1H30M IFF 50 FFP 73 BHT 106F

49 N 13 W 103 14 10002 0415326910900019 0415328110899995  
 10010 037 20529262 9026050 901553CRTS 3899K73  
 10021 TWP N 18 RGE W 103 SEC 14 066TH PRINCIPAL  
 101 WYO SWEETWTR A 660 FSL 660 FSL C SW SW 1/4 WF 92  
 102 TRUE OIL 14-14 AR-FEDERAL  
 103 6618 KB 6608 GR WILDCAT  
 104 6621 DF 6612 GR P LSE NO API 49-037- 20529-00  
 105 SPUD 11/10/1973 COMP 11/21/1973 ROTARY D&A-G

1 16

## SUB FILE GEOTHERMAL LISTING

49 N 18 W 103 14 107 DTD 3899 LTD 3875 FM/TO 553CRTS  
 40101 DST 01 2696- 2803 603FRNR2 002  
 40131 FINAL OP 3H IFF 1206 FFP 1260 BHT 92F  
 40201 DST 02 2498- 2710 603FRNR2 S003  
 40210 GAS TS IN 1H14M IFF 3 MCFD  
 40231 FINAL OP 3H IFF 132 FFP 488

49 N 18 W 103 19 10002 0415222210907754 0415224310907741  
 10010 037 20401262 5650 6500562 101503NGGT 603FRNR 3405473  
 10021 TWP N 18 RGE W 103 SEC 19 066TH PRINCIPAL  
 101 WYO SWEETWTR A 2015 FSL 597 FSL NW NW 1/4 OG  
 102 AMOCO PRODUCTION 1 CHAMPLIN-162 AMOCO  
 103 6522 KB 6526 GR BAXTER BASIN M  
 104 6536 DF 6526 GR P LSE NO API 49-037- 20401-00  
 105 SPUD 01/08/1973 COMP 03/30/1973 ROTARY GAS  
 107 DTD 3405 PB 2360 FM/TO 502NGGT  
 20102 603FRNR PERFF JET W/ 3/FT 1704- 1714 021  
 20202 602CKOT PERFF JET W/ 2/FT 2297- 2322 02  
 40101 DST 01 1706- 1770 603FRNR S002  
 40110 GAS TS IN 0.2H

## SUP FILE GEOTHERMAL LISTING

49 N 18 W 103 14 167 DTD 3899 LTD 3875 FM/TO 553CRTS  
 40101 DST 01 2696- 2803 603FRNR2 002  
 40131 FINAL OP 3H IFF 1206 FFP 1260 BHT 92F  
 40201 DST 02 2698- 2710 603FRNR2 S003  
 40210 GAS TS IN 1H14M AT 3 MCFD  
 40231 FINAL OP 3H IFF 133 FFP 488

49 N 18 W 103 19 10002 0415222210907754 0415224310907741  
 10010 037 20401262 5650 6500562 101503NGGT 603FRNR 3405473  
 10021 TWP N 18 RGE W 103 SEC 19 066TH PRINCIPAL  
 101 WYO SWEETWTR A 2015 FSL 597 FHL NH NH SLD DG  
 102 AMOCO PRODUCTION 1 CHARLETTA 62 AMOCOR  
 103 6535 KB 6526 GR BAXTER BASIN M  
 104 6536 DF 6526 GR P LSE NO API 49-037- 20401-00  
 105 SPUD 01/08/1973 COMP 03/30/1973 ROTARY GAS  
 107 DTD 3405 PB 2360 FM/TO 503NGGT

20102 603FRNR PERF JET W/ 3/FT 1704- 1714 020  
 20202 602DKOT PERF JET W/ 2/FT 2297- 2322 021  
 40101 DST 01 1706- 1770 603FRNR S002  
 40110 GAS TS IN 02M  
 40111 GAS TS IN 30M AT 1450 MCFD  
 40131 FINAL OP 1H IFF 352 FFP 404 BHT 60F

40201 DST 02 2297- 2332 602DKOT MTRUN 003  
 40301 DST 03 230- 2332 602DKOT S004  
 40310 GAS TS IN NO GAUGE  
 40311 GAS TS IN 10M AT 342 MCFD  
 40331 FINAL OP 1H IFF 857 FFP 902 BHT 67F  
 40401 DST 04 2751- 2761 553FRNR 2756 S005

40431 FINAL OP 1H IFF 130 FFP 140 BHT 122F  
 50102 602DKOT JET W/ 2/FT 2380- 2398 007  
 50202 602DKOT PERF JET W/ 2/FT 2297- 2322 008  
 50302 602DKOT PERF JET W/ 2/FT 2297- 2322 009  
 50402 602DKOT PERF JET W/ 2/FT 2297- 2322 010  
 50502 602DKOT PERF JET W/ 2/FT 2297- 2322 011  
 50602 602DKOT PERF JET W/ 2/FT 2297- 2322 012  
 50702 602DKOT PERF JET W/ 3/FT 2230- 2238 013  
 50802 603FRNR PERF JET W/ 3/FT 1704- 1714 014  
 50902 603FRNR PERF JET W/ 3/FT 1704- 1714 015  
 51002 603FRNR PERF JET W/ 3/FT 1704- 1714 016  
 51102 603FRNR PERF JET W/ 3/FT 1704- 1714 017  
 51202 603FRNR PERF JET W/ 3/FT 1704- 1714 018  
 51302 602DKOT PERF JET W/ 3/FT 1704- 1714 019

49 N 18 W 104 32 10002 0415002410917149 0415004010917168  
 10010 037 20560262 79150 6787060 900603FRNR 4735074  
 10021 TWP N 18 RGE W 104 SEC 32 066TH PRINCIPAL  
 101 WYO SWEETWTR A 660 FSL 660 FHL NH NH SLD D  
 102 COLUMBUS CORPORATION 32-1 GOUT  
 103 6883 GR SIX MILE SPRING  
 104 6882 DF 6883 GR P LSE NO API 49-037- 20560-00  
 105 SPUD 03/26/1974 COMP 09/02/1974 ROTARY O&A

## SUP FILE GEOTHERMAL LISTING

49 N 18 W 104 32 107 DTD 4735 FM/TO 603FRNR  
 40101 DST 01 STRD 4610- 4646 002  
 40131 FINAL OP 1H30M IFF 63 FFP 76 BHT 104F  
 50102 PERF W/ 5/FT 4613- 4645 004

49 N 18 W 109 16 10002 0415384010971314 0415379110971329  
 10010 037 20299140 6500550 901603HLRD 11700172  
 10021 TWP N 18 RGE W 109 SEC 16 066TH PRINCIPAL  
 101 WYO SWEETWTR A 1980 FSL 660 FHL NH NH SLD D  
 102 AMOCO PRODUCTION 1 SPIDER CREEK UN  
 103 6236 KB 6222 GR WILDCAT  
 104 6233 DF 6222 GR P LSE NO API 49-037- 20299 00  
 105 SPUD 10/27/1971 COMP 12/28/1971 ROTARY O&A-G  
 107 DTD 11700 FM/TO 603HLRD  
 40101 DST 01 10472-10534 604MVRD S003  
 40131 FINAL OP 1H IFF 1116 FFP 1116 BHT 130F

06/08/78

PETROLEUM INFORMATION CORP

PAGE 1037

SUB FILE GEOTHERMAL LISTING

06/08/78

49 N 18 W 104 32 107 DTD 4735 FM/TO 603FRNR  
 40101 DST 01 STRD 4610- 4646 002  
 40131 FINAL OP 1H30M IFP 63 FFP 76 BHT 104F  
 50102 PERF W/ 4/FT 4613- 4645 004

✓ 49 N 18 W 109 16 10002 0415384010971314 0415379110971329  
 10010 037 20299140 6500550 901603HLRD 11700172  
 10021 TWP N 18 RGE W 109 SEC 16 066TH PRINCIPAL  
 101 WYO UINTA A 1980 FSL 660 FEL SE SE WF WF  
 102 AMOCO PROD 1 SPIDER CREEK UN  
 103 6236 KB 6222 GR WILDCAT  
 104 6233 DF 6222 GR P API 49-037- 20299 00  
 105 SPUD 10/27/1971 COMP 12/28/1971 ROTARY D&A-G  
 107 DTD 11700 FM/TO 603HLRD  
 40101 DST 01 10472-10534 604MVRD S003  
 40131 FINAL OP 1H IFP 1116 FFP 1116 BHT 190F

✓ 49 N 18 W 111 33 10002 0415010610995542 0415012310995744  
 10010 037 20864140 99999 6500551 110603FRNR 2603FRNR 212850677  
 10021 TWP N 18 RGE W 111 SEC 33 066TH PRINCIPAL  
 101 WYO UINTA A 1262 FNL 1186 FNL SE SE WF WF  
 102 AMOCO PROD 1 CHAMPLIN 228 AMOCO A  
 103 6473 KB 6459 GR UNNAMED  
 104 6471 DF 6459 GR P LSE NO API 49-037- 20864-00  
 105 SPUD 12/19/1976 COMP 05/02/1977 ROTARY OIL  
 107 DTD 12850 PB 12760 FM/TO 603FRNR2  
 20102 603FRNR2 PERF JET W/ 2/FT 12650-12728 GROSS 006  
 20141 212850FT BHT 204F  
 40101 DST 01 AT 32 MCFD S003  
 40110 GAS TS IN OH18M AT 78 MCFD /1ST OPEN/  
 50102 603FRNR2 PERF JET W/ 2/FT 12650-12728 GROSS 005

49 N 18 W 112 21 10002 0415276711006685 0415277311006799  
 10010 041 20082140 8860 5766552 101609CRCS 603FRNR 11906K77  
 10021 TWP N 18 RGE W 112 SEC 21 066TH PRINCIPAL  
 101 WYO UINTA A 2123 FNL 2113 FNL SE SE NW WF DG  
 102 MOUNTAIN FUEL SUPPLY 5 BRUFF UNIT  
 103 6417 KB 6402 GR BRUFF UNIT  
 104 6417 DF 6404 P API 49 041 20082 00  
 105 SPUD 01/29/1977 COMP 05/25/1977 ROTARY GAS  
 107 DTD 11905 LTD 11906 PB 11843 FM/TO 609CRCS  
 20102 603FRNR PERF 11714-11746 005  
 40101 DST 01 11717-11779 603FRNR2 S003  
 40110 GAS TS IN OH18M AT 78 MCFD /1ST OPEN/  
 40111 GAS TS IN OH30M AT 96 MCFD  
 40112 GAS TS IN OH17M AT 388 MCFD  
 40113 GAS TS IN 1H32M AT 579 MCFD  
 40131 FINAL OP 3H IFP 114 FFP 114 BHT 214F

49 N 18 W 113 29 10002 0415064611019232 0415063711019330  
 10010 041 20056140 6500550 901553MRSN 13174577

06/08/78

PETROLEUM INFORMATION CORP

PAGE 1038

SUB FILE GEOTHERMAL LISTING

06/08/78

49 N 18 W 113 29 10021 TWP N 18 RGE W 113 SEC 29 066TH PRINCIPAL  
 101 WYO UINTA A 536 FSL 556 FEL SE SE SE WF WF  
 102 AMOCO PROD 1 CHAMPLIN 228 AMOCO  
 103 6505 KB 6489 GR WILDCAT  
 104 6498 DF 6489 P API 49 041 20056 00  
 105 SPUD 11/21/1975 COMP 01/18/1976 ROTARY D&A-G  
 107 DTD 13174 FM/TO 553MRSN  
 40101 DST 01 12122-12235 602MRY CUSH 3000 NTR 003  
 40102 OVERLAPS 603FRNR2  
 40131 FINAL OP 1H IFP 1291 FFP 1379 BHT 205F  
 40201 DST 02 12808-12860 602DMY 004  
 40231 FINAL OP 1H IFP 1509 FFP 1553 BHT 220F  
 40201 DST 02 12954-13026 602DMY S005  
 40231 FINAL OP 1H IFP 6994 FFP 1735 BHT 240F

49 N 18 W 117 36 10002 0414957811018529 0414950611058547  
 10010 041 20000140 6500550 901553MRSN 13174577

49 N 17 W 11

49 N 17 W 11

49 N 17 W 11

49 N 17 W 11

49 N 17 W 11

49 N 17 W 11



06/08/78

PETROLEUM INFORMATION CORP

PAGE 1047

SUB FILE GEOTHERMAL LISTING

49 N 19 W 94 15	53802	604MVRD	PERF		11137-11162	018
	50902	604MVRD	PERF		11137-11162	019
	51002	604MVRD	PERF		11137-11162	020
	51102	604MVRD	PERF		11137-11162	021
	51202	604MVRD	PERF		11137-11162	022
	51302	604MVRD	PERF		11137-11162	023
	51402	604MVRD	PERF		11137-11162	024
	51450				TEMP 70F	
	51502	604MVRD	PERF		11137-11162	025
	51602	604MVRD	PERF		11137-11162	026
	51702	604MVRD	PERF	W/ 1/FT	11001-11048 GROSS	027
	51802	604MVRD	PERF	JET W/ 1/FT	11063-11075	028
	51902	604MVRD	PERF		11001-11075	029
	52002	604MVRD	PERF		11001-11075	030

49 N 19 W 95 16	10002			0416240510811441	0416237710811260	
	10010	037	20388262	99999	1624051	110604ERCS 604ALMD 9988473
	10021	TWP N 19	RGE W 95	SEC 16	066TH PRINCIPAL	
	101	WYO SWEETWTR	A	1980 FNL	1980 FNL	SE NW 1/4 WFD
	102	COLORADO OIL & GAS			22-16 DESERT PLATS UNIT	
	103	6867 KB	6856 GR		UNNAMED	
	104	6866 DF	6856 GR	P LSE NO	API 49-037-	20388-00
	105	SPUD 01/01/1973	COMP 03/27/1973	ROTARY		OIL
	107	DTD 9583 LTD	9988 PB	9934		FH/TO 604ERCS
	20102	604ALMD	PERF	JET W/ 2/FT	9727- 9817	GROSS 006
	40101	DST 01	9667- 9687	604ALMD		S002
	40121	FINAL OP	1H15M IFF	274 FFP	415 BHT	182F
	40201	DST 02	9730- 9781	604ALMD		S003
	40210	GAS TS IN	WH AT	242 MCFD		
	40231	FINAL OP	2H 4M IFF	194 FFP	167 BHT	188F
	50102	604ALMD	PERF	JET W/ 2/FT	9727- 9817	GROSS 005

49 N 19 W 96 14	10002			0416246510819132	0416243010819102	
	10010	037	20799262	99999	6500552	101604RKSP 604ALMD 11452577
	10021	TWP N 19	RGE W 96	SEC 14	066TH PRINCIPAL	
	101	WYO SWEETWTR	A	1835 FNL	2105 FNL	NE SE NW 1/4 WFD
	102	AMOCO PROD			1 TIPTON TT UNIT	
	103	6973 KB	6958 GR		UNNAMED	
	104	6971 DF	6958	P	API 49 037	20799 00
	105	SPUD 05/05/1976	COMP 04/23/1977	ROTARY		GAS
	107	DTD 11452	PB 9440			FH/TO 604RKSP
	111	CSG 5 1/2	211431 W/ 1350			03
	20102	604ALMD	PERF	JET W/ 2/FT	9390- 9396	012
	20141		211452FT		BHT-190F	
	50102		PERF			004
	50202	604ERCS	PERF		9496- 9684 GROSS	005
	50302		PERF			006
	50402		PERF			007
	50502	604ALMD	PERF	JET W/ 2/FT	9390- 9398	008
	50602	604ALMD	PERF	JET W/ 2/FT	9390- 9398	009
	50702	604ALMD	PERF	JET W/ 2/FT	9390- 9398	010

06/08/78

PETROLEUM INFORMATION CORP

PAGE 1048

SUB FILE GEOTHERMAL LISTING

49 N 19 W 96 14	50802	604ALMD	PERF	JET W/ 2/FT	9390- 9398	011
-----------------	-------	---------	------	-------------	------------	-----

49 N 19 W 96 20	10002			0416063010824999	0416064210824933	
	10010	027	20190262		130550	900604ERCS 9481270
	10021	TWP N 19	RGE W 96	SEC 20	066TH PRINCIPAL	
	101	WYO SWEETWTR	A	1980 FSL	1980 FNL	C M SW 1/4 WFD
	102	ANADARKO PRODUCTION			1-20 PED DESERT-FFG-B	
	103	7082 KB	7077 GP		HILOCAT	
	104	7090 DF	7078 GP	P	API 49-037-	20190 00
	105	SPUD 06/03/1970	COMP 07/03/1970	ROTARY		OIL
	107	DTD 9481 LTD	9481			FH/TO 604ERCS
	40101	DST 01	8350- 8530	604ALMD		002
	40121	FINAL OP	0H42M IFF	36 FFP	36 BHT	159F HEAR. BLOW

49 N 19 W 97 2	10002			0416538010829914	0416532910829829	
	10010	027	20189262	99999	141852	101604ERCS 604ALMD 8230870
	10021	TWP N 19	RGE W 97	SEC 2	066TH PRINCIPAL	

## SUB FILE GEOTHERMAL LISTING

49 N 19 W 96 14 50802 604ALMD PERF JET W/ 2/FT 9390- 9398 011  
 49 N 19 W 96 20 10002 0416063010824999 0416064210824933  
 10010 037 20190262 130550 900604ERCS 9481770  
 10021 TWP N 19 RGE W 96 SEC 20 066TH PRINCIPAL  
 101 WYO SWEETWTR A 1980 FSL 1980 FNL C NE SW WF 100  
 102 ANADAPPO PRODUCTION 1-20 RED DESERT FEQ-B  
 103 7088 KB 7077 GR WILDCAT  
 104 7090 DF 7078 GR P API 49-037- 20190 00  
 105 SPUD 06/03/1970 COMP 07/03/1970 ROTARY D&A  
 107 DTD 9481 LTD 9481 FM/TO 604ERCS  
 40101 DST 01 8350- 8530 604LWIS 002  
 40131 FINAL OP 0442M IFF 36 FFP 36 BHT 159F WEAK BLOW

49 N 19 W 97 2 10002 0416538010829914 0416532810829829  
 10010 037 20189262 99999 141852 101604ERCS 604ALMD 2230K70  
 10021 TWP N 19 RGE W 97 SEC 2 066TH PRINCIPAL  
 101 WYO SWEETWTR A 1980 FNL 1980 FEL C SW NE WF WFD 101  
 102 ANDERSON-OIL 1-2 RED DESERT-FED A  
 103 6901 KB 6884 GR UNNAMED  
 104 6901 DF 6889 GR P API 49-037- 20189 00  
 105 SPUD 05/25/1970 COMP 07/31/1970 ROTARY GAS  
 107 DTD 8230 FM/TO 604ERCS  
 20102 604ALMD PERF W/ 2/FT 7834- 7848 008  
 40101 DST 01 7600- 7680 604ALMD S002  
 40131 FINAL OP 1H IFF 125 FFP 138 BHT 154F WEAK BLOW  
 40201 DST 02 7800- 7878 604ALMD S003  
 40210 GAS TS IN OH SM AT 429 MCFD PRE-OPEN  
 40211 GAS TS IN 1H AT 169 MCFD  
 40212 GAS TS IN OH 1H AT 384 MCFD RE-OPEN  
 40213 GAS TS IN OH 30M AT 202 MCFD  
 40214 GAS TS IN 1H AT 133 MCFD  
 40231 FINAL OP 1H IFF 106 FFP 50 BHT 164F  
 50102 604ERCS PERF W/ 3/FT 8020- 8032 005  
 50202 604ALMD PERF W/ 2/FT 7750- 7753 006  
 50302 604ALMD PERF W/ 2/FT 7834- 7848 007

49 N 19 W 97 5 10002 0416463710836142 0416475210836197  
 10010 037 20300262 74425 8900510 911604ERCS 7407172  
 10021 TWP N 19 RGE W 97 SEC 5 066TH PRINCIPAL  
 101 WYO SWEETWTR A 660 FSL 1900 FNL SE SW NW WO 102  
 102 TEXACO INC 1 TEXACO-EMERALD IN PET  
 103 6918 KB 6907 GR ROBIN  
 104 6917 DF 6907 GR P API 49-037- 20300 00  
 105 SPUD 10/24/1971 COMP 12/12/1971 ROTARY D&A-0G  
 107 DTD 7407 FM/TO 604ERCS  
 40101 DST 01 7156- 7204 604ALMD S002  
 40131 FINAL OP OH 1H IFF 33 FFP 99 BHT 140F  
 50102 604ERCS PERF W/ 2/FT 7245- 7360 GROSS 004  
 50202 604ERCS PERF W/ 2/FT 7245- 7360 GROSS 005  
 50302 604ALMD PERF W/ 2/FT 6771- 6946 GROSS 006

## SUB FILE GEOTHERMAL LISTING

49 N 19 W 97 5 50402 604ERCS PERF W/ 2/FT 7269- 7278 007  
 49 N 19 W 97 8 10002 0416426310835676 0416437810835670  
 10010 037 20274262 74425 8900552 101604ERCS 604ALMD 733E071  
 10021 TWP N 19 RGE W 97 SEC 8 066TH PRINCIPAL  
 101 WYO SWEETWTR A 660 FNL 1983 FEL NW NE WF WFD  
 102 TEXACO INC 1 GOVT-UNION OIL  
 103 6927 KB 6917 GR ROBIN  
 104 6926 DF 6918 GR P API 49-037- 20274 00  
 105 SPUD 07/19/1971 COMP 09/21/1971 ROTARY GAS  
 107 DTD 7334 LTD 7335 PB 7170 FM/TO 604ERCS  
 20102 604ALMD PERF 7070- 7109 GROSS 010  
 40101 DST 01 8049- 8169 604FXHL S002  
 40131 FINAL OP 1H02M IFF 542 FFP 1157 BHT 85F  
 40201 DST 02 6724- 6781 604ALMD S003  
 40231 FINAL OP 1H IFF 88 FFP 176  
 40301 DST 03 6800- 6874 604ALMD 004  
 40321 FINAL OP 1H IFF 136 FFP 181  
 40401 DST 04 7070- 7118 604ALMD S005  
 40410 GAS TS IN 7H AT 770 MCFD

49 N 19 W 57 5 50402 604ERCS PERF W/ 2/FT 7269- 7278 007  
 49 N 19 W 97 8 10002 0416426310835676 0416437810835670  
 10010 037 20274262 74425 8900552 101604ERCS 604ALMD 7335D71  
 10021 TWP N 19 RGE W 97 SEC 8 066TH PRINCIPAL  
 101 WYO SWEETHTR A 660 FNL 1983 FEL NW NE SW WFD 103  
 102 TEXACO INC 1 GOVT-UNITON OIL  
 103 6927 KB 6917 GR ROBIN  
 104 6926 DF 6918 GR P API 49-037- 20274 00  
 105 SPUD 07/19/1971 COMP 09/21/1971 ROTARY GAS  
 107 DTD 7334 LTD 7335 PB 7170 FM/TD 604ERCS  
 20102 604ALMD PERF 7070- 7109 GROSS 010  
 40101 DST 01 5049- 5169 604FXML S002 ✓  
 40131 FINAL OP 1402M IFF 542 FFP 1157 BHT 85F  
 40201 DST 02 6724- 6781 604ALMD S003  
 40231 FINAL OP 1M IFF 88 FFP 176  
 40301 DST 03 6800- 6874 604ALMD 004  
 40331 FINAL OP 1M IFF 136 FFP 181  
 40401 DST 04 7070- 7118 604ALMD S005  
 40410 GAS TS IN 7M AT 370 MCFD  
 40411 GAS TS IN 15M AT 156 MCFD  
 40431 FINAL OP 1M15M IFF 88 FFP 73  
 50102 604ERCS PERF W/ 1/FT 7184- 7190 007  
 50202 604ERCS PERF W/ 1/FT 7224- 7232 008  
 50302 604ERCS PERF W/ 1/FT 7206- 7215 009

49 N 19 W 97 29 10002 0415983710835808 0415992810835911  
 10010 037 21145262 81050 8900562 101604ERCS 604ALMD 7448478  
 10021 TWP N 19 RGE W 97 SEC 29 066TH PRINCIPAL  
 101 WYO SWEETHTR A 900 FNL 2150 FEL SW NW NE D DG 104  
 102 TEXACO 35 UNIT  
 103 7019 KB 7004 GR TABLE ROCK  
 104 7016 DF 7003 GR P LSE NO API 49-037- 21145-00  
 105 SPUD 02/03/1978 COMP 03/15/1978 ROTARY GAS  
 107 DTD 7448 PB 7401 FM/TD 604ERCS  
 20102 604ALMD PERF JET W/ 2/FT 7285- 7303 004  
 40101 DST 01 7337- 7354 604ALMD 002 ✓  
 40131 FINAL OP 1420M IFF 26 FFP 26 BHT 148F

49 N 19 W 98 2 10002 0416574810842404 0416577710842492  
 10010 037 20533262 66705 5025060 900604ALMD 6320074  
 10021 TWP N 19 RGE W 98 SEC 2 066TH PRINCIPAL  
 101 WYO SWEETHTR A 661 FNL 660 FNL NW NW D 105  
 102 LUFF KENNETH D 1-2 ARCH UNIT  
 103 6842 KB 6830 GR ARCH  
 104 6839 DF 6829 GR P LSE NO API 49-037- 20533-00  
 105 SPUD 09/07/1974 COMP 09/21/1974 ROTARY DLR  
 107 DTD 6320 FM/TD 604ALMD  
 40101 DST 01 6180- 6211 604ALMD 002 ✓  
 40131 FINAL OP 0445M IFF 140 FFP 191 BHT 89F

49 N 19 W 98 5 10002 0416469610847715 0416482010247897  
 10010 037 20580262 66730 5025061 101604ALMD 604FXML 5301774  
 10021 TWP N 19 RGE W 98 SEC 5 066TH PRINCIPAL  
 101 WYO SWEETHTR A 600 FSL 1830 FEL SW SE SW D DG  
 102 KENNETH D LUFF 1 CHAMPLIN-FOX HILLS  
 103 6799 GR PATRICK DRAW  
 104 6821 DF 6812 GR P LSE NO API 49-037- 20580-00  
 105 SPUD 04/27/1974 COMP 06/10/1974 ROTARY GAS  
 107 DTD 5301 FM/TD 604ALMD  
 20102 604FXML PERF W/ 1/FT 3714- 3720 005  
 40101 DST 01 3692- 3742 604FXML S002  
 40110 GAS TS IN AT 8 MCFD IMMED  
 40131 FINAL OP 0440M IFF 855 FFP 1083 BHT 63F  
 50102 604FXML PERF W/ 1/FT 3714- 3720 004

49 N 19 W 92 5 10002 0416532210847712 0416533310847767  
 10010 037 20608262 66730 5025061 110604ALMD 604ALMD 5330675  
 10021 TWP N 19 RGE W 98 SEC 5 066TH PRINCIPAL  
 101 WYO SWEETHTR A 1979 FNL 1785 FNL NW SE NW D 00  
 102 LUFF KENNETH 3-5 CHAMPLIN-R S G  
 103 6817 KB 6825 GR PATRICK DRAW



06/08/78

PETROLEUM INFORMATION CORP

PAGE 1050

RL LISTING

SUB FILE GEOTHERMAL LISTING

✓ 49 N 19 W 98 5 10002 0416469610847715 0416482010847897  
 10010 037 20580262 66730 5025062 101604ALMD 604FXHL 5301774  
 10021 TWP N 19 RGE W 98 SEC 5 066TH PRINCIPAL  
 101 WYO SWEETWTR A 600 FSL 1830 FEL SH SE SH D DG 106  
 102 KENNETH D LUFF 1 CHAMPLIN-FOX HILLS  
 103 6799 GR PATRICK DRAW  
 104 6821 DF 6812 GR P LSE NO API 49-037- 20580-00  
 105 SPUD 04/27/1974 COMP 06/10/1974 ROTARY GAS  
 107 LTD 5301 FM/TO 604ALMD  
 20102 604FXHL PERF W/ 1/FT 3714- 3720 005  
 40101 DST 01 3692- 3742 604FXHL S002  
 40110 GAS TS IN AT 8 MCFD INCRD ✓ O  
 40131 FINAL OP 0401 IFF 855 FFP 1083 BMT 63F  
 50102 604FXHL PERF W/ 1/FT 3714- 3720 004

✓ 49 N 19 W 98 5 10002 0416532210847712 0416533310847767  
 10010 037 20608262 66730 5025061 110604ALMD 604ALMD 5330675  
 10021 TWP N 19 RGE W 98 SEC 5 066TH PRINCIPAL  
 101 WYO SWEETWTR A 1979 FNL 1785 FNL NW SE NW D DO 107  
 102 LUFF KENNETH 3-5 CHAMPLIN S G  
 103 6837 KB 6825 GR PATRICK DRAW  
 104 6836 DF 6827 GR P LSE NO API 49-037- 20608-00  
 105 SPUD 12/29/1974 COMP 05/19/1975 ROTARY OIL  
 107 DTD 5330 PB 5291 FM/TO 604ALMD  
 20102 604ALMD PERF W/ 2/FT 5206- 5215 006  
 20150 WTR  
 40101 DST 01 5210- 5222 604ALMD S003  
 40110 GAS TS IN 0412M HT 12 MCFD INCREASED TO 13.5 ✓ O  
 40131 FINAL OP 1H IFF 127 FFP 242 BMT 115F  
 50102 604ALMD PERF W/ 2/FT 5206- 5215 005  
 50150 WTR

✓ 49 N 19 W 98 6 10002 0416543210849745 0416549110849797  
 10010 037 20668262 66730 5025060 911604ALMD 5025176  
 10021 TWP N 19 RGE W 98 SEC 6 066TH PRINCIPAL  
 101 WYO SWEETWTR A 1855 FNL 1941 FNL NW SE NW D 108  
 102 LUFF KENNETH 2-6 FEDERAL  
 103 6877 KB 6865 GR PATRICK DRAW  
 104 6878 DF 6869 GR P LSE NO API 49-037- 20683-00  
 105 SPUD 04/21/1975 COMP 04/30/1975 ROTARY O&A-OG  
 107 DTD 5025 LTD 5023 FM/TO 604ALMD  
 40101 DST 01 4914- 4933 604ALMD S003  
 40110 GAS TS IN 53M  
 40131 FINAL OP 1H IFF 65 FFP 111 BMT 114F ✓ O  
 50102 604ALMD PERF 4914- 4927 GROSS 005

✓ 49 N 19 W 98 21 10002 0416138510845310 0416146410845323  
 10010 037005575262 66730 2780011 110604ALMD 604ALMD 6050165  
 10021 TWP N 19 RGE W 98 SEC 21 066TH PRINCIPAL  
 101 WYO SWEETWTR A 760 FNL 1980 FEL NW NE NW NOE 109  
 102 FOREST OIL 21-1 UPRR-ARCH UNIT-83

06/08/78

PETROLEUM INFORMATION CORP

PAGE 1051

L LISTING

SUB FILE GEOTHERMAL LISTING

49 N 19 W 98 21 103 6744 KB: 6735 GR PATRICK DRAW  
 104 6753 DF 6746 GR P LSE NO 7031 API 49-037- 05575 00  
 105 SPUD 10/21/1964 COMP 01/17/1965 ROTARY OIL  
 107 DTD 6050 PB 6011 FM/TO 604ALMD  
 20102 604ALMD PERF W/ 4/FT 5870- 5884 010  
 40101 DST 1A 3931- 3957 604LNCE MISRUN 002  
 40201 DST 01 3931- 3957 604LNCE 003  
 40231 FINAL OP 1H IFF 139 FFP 949 BMT 100F  
 40301 DST 02 STPD 5877- 5885 604ALMD MISRUN 005  
 40401 DST 04 STPD 5873- 5884 604ALMD S006  
 40431 FINAL OP 1H IFF 99 FFP 152 BMT 118F  
 50102 604ALMD PERF W/ 4/FT 5870- 5884 008  
 50202 604ALMD PERF W/ 4/FT 5870- 5884 009

49 N 19 W 98 21 10002 0416055510856629 0416065310856675  
 10010 037 20930262 66730 1371562 101609CRCS 604MVRO 4124777  
 10021 TWP N 19 RGE W 99 SEC 21 066TH PRINCIPAL  
 101 WYO SWEETWTR A 1320 FSL 1319 FEL W2 E2 SF D OG

06/08/78

K 1  
PETROLEUM INFORMATION CORP

PAGE 1051

SUB FILE GEOTHERMAL LISTING

49 N 19 W 98 21 103 6744 KB 6735 GR PATRICK DRAW  
 104 6753 DF 6746 GR F LSE NO 7031 API 49-037- 05575 00  
 105 SPUD 10/21/1964 COMP 01/17/1965 ROTARY OIL  
 107 DTD 6050 PB 601' FM/TD 604ALMD  
 20102 604ALMD PERF W/ 4/FT 5870- 5884 010  
 40101 DST 1A 3931- 3957 604LNCE MISRUN 002  
 40201 DST 01 3931- 3957 604LNCE 003  
 40231 FINAL OP 1H IFF 139 FFP 949 BHT 100F ✓ ○  
 40301 DST 02 STRD 5877- 5885 604ALMD MISRUN 005  
 40401 DST 04 STRD 5873- 5884 604ALMD S006  
 40431 FINAL OP 1H IFF 99 FFP 152 BHT 118F ✓ ○  
 50102 604ALMD PERF W/ 4/FT 5870- 5884 008  
 50202 604ALMD PERF 5870- 5884 009

49 N 19 W 99 21 10002 0416055510856629 0416065310856675  
 10010 037 20930262 66730 1371562 101609CRCS 604MVRD 4124777  
 10021 TWP N 19 RGE W 99 SEC 21 066TH PRINCIPAL  
 101 WYO SWEETWTR A 1320 FSL 1319 FEL 42 E2 SE D DG 110  
 102 CHAMPLIN PET 3-21 CHAMPLIN-UPRR  
 103 6931 KB 6916 GR PATRICK DRAW  
 104 6940 DF 6930 GR P LSE NO API 49-037- 20930-00  
 105 SPUD 03/24/1977 COMP 05/19/1977 ROTARY GAS  
 107 DTD 4124 FM/TD 609CRCS  
 111 CSG 4 1/2 @ 4124 W/ 250 03  
 20102 604MVRD PERF JET W/ 2/FT 4033- 4048 003 ✓ ○  
 20141 @ 4124FT BHT 101F

49 N 19 W 99 22 10002 0416104210854618 0416116010854659  
 10010 037005568262 66730 2780060 901604ALMD 4322565  
 10021 TWP N 19 RGE W 99 SEC 22 066TH PRINCIPAL  
 101 WYO SWEETWTR A 2000 FNL 1320 FEL 52 NE D 111  
 102 FOREST OIL 22-3 ARCH UNIT-87  
 103 6884 KB 6871 GR PATRICK DRAW  
 104 6876 DF 6865 GR P LSE NO 7941 API 49-037- 05568 00  
 105 SPUD 05/04/1965 COMP 05/17/1965 ROTARY D&A-G  
 107 DTD 4322 FM/TD 604ALMD  
 40101 DST 01 2422- 2492 604LNCE S002 ✓ △  
 40131 FINAL OP 1H IFF 326 FFP 754 BHT 78F ✓ ○  
 40201 DST 02 4270- 4304 604ALMD S004  
 40231 FINAL OP 1H25M IFF 97 FFP 74 BHT 104F

49 N 19 W 99 29 10002 0415931110858742 0415932210858916  
 10010 037 06403262 8900550 900604ERCS 4041167  
 10021 TWP N 19 RGE W 99 SEC 29 066TH PRINCIPAL  
 101 WYO SWEETWTR A 1980 FSL 1982 FEL NW SE WF 112  
 102 TEXACO INC 1 UPRR-B  
 103 7089 KB 7077 GR WILDCAT  
 104 7086 ES 7077 GR P API 49-037- 06403 00  
 105 SPUD 12/22/1966 COMP 01/02/1967 ROTARY D&A  
 107 DTD 4041 FM/TD 604ERCS  
 40101 DST 01 STRD 3930- 3950 604ERCS 002

06/08/78

L 1  
PETROLEUM INFORMATION CORP

PAGE 1052

SUB FILE GEOTHERMAL LISTING

49 N 19 W 99 29 40131 FINAL OP 0H15M IFF 1522 FFP 1522 BHT 106F  
 40201 DST 02 STRD 3661- 3691 604ALMD MISRUN 003  
 40301 DST 03 STRD 3672- 3687 604ALMD 004  
 40331 FINAL OP 0H30M IFF 32 FFP 32

49 N 19 W 101 2 10002 04165721:08/7019 0416582310877070  
 10010 037 20719143 99999 9026012 101553CRTS 603FRNP 8100077  
 10021 TWP N 19 RGE W 101 SEC 2 066TH PRINCIPAL  
 101 WYO SWEETWTR A 661 FNL 660 FNL NW NW WO WOE  
 102 TRUE OIL 11-2 TEXACO FEDERAL  
 103 6521 GR UNNAMED  
 104 API 49 037 20719 00  
 105 SPUD 10/19/1975 COMP 08/30/1977 ROTARY GAS  
 107 DTD 8100 FM/TD 553CRTS  
 20102 603FRNP PERF 6913- 6917 005  
 40101 DST 01 6913- 6917 005

THERMAL LISTING

06/08/78

PETROLEUM INFORMATION CORP

PAGE 1052

SUB FILE GEOTHERMAL LISTING

49 N 19 W 99 29 40131 FINAL OP 0H15M IFF 1522 FFP 1522 BHT 106F ✓ 0  
 40201 DST 02 STRD 3661- 3691 604ALMD MISRUN 003  
 40301 DST 03 STRD 3672- 3687 604ALMD 004  
 40331 FINAL OP 0H30M IFF 32 FFP 32

49 N 19 W 101 2 10002 0416572110877019 0416582310877070  
 10010 037 20719140 99999 9026012 101553CRTS 603FRNR 8100077  
 10021 TWP N 19 RGE W 101 SEC 2 066TH PRINCIPAL  
 101 WYO SWEETWTR A 661 FSL 660 FML NW SW 1/4 D WOE 113  
 102 TRUE OIL 11-2 TEXACO FEDERAL  
 103 6521 GR UNNAMED  
 104 API 49 037 20719 00  
 105 SPUD 10/19/1975 COMP 08/30/1977 ROTARY GAS  
 107 DTD 8100 FM/TD 553CRTS  
 20102 603FRNR PERF 6700- 6911 603FRNR2 5913- 6917 005  
 40101 DST 01 6700- 6911 603FRNR2 S002  
 40110 GAS TS IN 22H  
 40111 GAS TS IN 25M AT 98 MCFD /97.8 MCFD/  
 40112 GAS TS IN 2H AT 487 MCFD  
 40131 FINAL OP 2H IFF 92 FFP 123 BHT 138F ✓ 0  
 50102 603FRNR2 PERF W/ 9/1T 6968- 6972 004

49 N 19 W 102 8 10002 0416332110894290 0416336710894298  
 10010 037 20298262 7850 9999960 901553MRSN 5075372  
 10021 TWP N 19 RGE W 102 SEC 8 066TH PRINCIPAL  
 101 WYO SWEETWTR A 660 FSL 660 FML C SW SW 1/4 D 114  
 102 PRENALTH CORP ETAL 14-8-19 102 UNIT  
 103 6680 KB 6670 GR BLACK BUTTE CREEK  
 104 6680 DF 6671 GR P LSE NO API 49-037- 20298-00  
 105 SPUD 11/16/1971 COMP 11/30/1971 ROTARY D&A-G  
 107 DTD 5075 FM/TD 553MRSN  
 40101 DST 01 4081- 4129 603FRNR S002  
 40131 FINAL OP 2H20M IFF 73 FFP 73 BHT 103F ✓ 0

49 N 19 W 102 30 10002 0415907310895760 0415907010895626  
 10010 037 20297262 7850 9999960 900553MRSN 4208272  
 10021 TWP N 19 RGE W 102 SEC 30 066TH PRINCIPAL  
 101 WYO SWEETWTR A 660 FSL 1780 FML SE SW 1/4 D 115  
 102 PRENALTH CORP ETAL 24-30-19 102 GOVT  
 103 6435 KB 6424 GR BLACK BUTTE CREEK  
 104 6431 DF 6423 GR P LSE NO API 49-037- 20297-00  
 105 SPUD 12/04/1971 COMP 12/14/1971 ROTARY D&A  
 107 DTD 4208 FM/TD 553MRSN  
 40101 DST 01 3924- 3960 602OKOT 002  
 40131 FINAL OP 1H IFF 42 FFP 436 BHT 102F ✓ 0

49 N 19 W 102 31 10002 0415762010896224 0415759810896082  
 10010 037 06347262 7850 9131360 901553CRTS 4325266  
 10021 TWP N 19 RGE W 102 SEC 31 066TH PRINCIPAL  
 101 WYO SWEETWTR A 710 FSL 660 FML SW SW 1/4 D 116  
 102 U S NATURAL GAS 14-31 UPRR FEE

THERMAL LISTING

06/08/78

PETROLEUM INFORMATION CORP

PAGE 1053

SUB FILE GEOTHERMAL LISTING

49 N 19 W 102 31 103 6503 KB 6492 GR BLACK BUTTE CREEK  
 104 6503 DF 6493 GR P LSE NO 2347 API 49-037- 06347 00  
 105 SPUD 01/29/1966 COMP 02/11/1966 ROTARY D&A-G  
 107 DTD 4325 FM/TD 553CRTS  
 40101 DST 01 3890- 3914 602LKOT S002  
 40102 OVERLAPS 602OKOT  
 40110 GAS TS IN 55M AT TSTM  
 40131 FINAL OP 1H IFF 479 FFP 1318 BHT 107F

49 N 19 W 103 2 10002 0416478810899281 0416490810899208  
 10010 037 21102262 60010418162 101553CRTS 603FRNR 4375176  
 10021 TWP N 19 RGE W 103 SEC 2 066TH PRINCIPAL  
 101 WYO SWEETWTR A 660 FSL 2440 FEL W2 SW SE 1/4 DG  
 102 NORTHWEST EXPL 1 BLACK BUTTE  
 103 6375 KB 6364 GR AIRPORT  
 104 API 49 037 21102 00  
 105 SPUD 10/04/1977 COMP 12/08/1977 ROTARY GAS  
 107 DTD 4375 FM/TD 553CRTS  
 20102 603FRNR PERF W/ 2/FT 7273- 7281 004


SUB FILE GEOTHERMAL LISTING

49 N 19 W 102	31	103	6503 KB 6492 GR	BLACK BUTTE CREEK	
		104	6503 DF 6493 GR	P LSE NO 2347 API 49-037- 06347 00	
		105	SPUD 01/29/1966	COMP 02/11/1966 ROTARY	D&A-G
		107	DTD 4325	FM/TD 553CRTS	
		40101	DST 01	3890- 3914 602LKOT	S002
		40102	OVERLAPS 602DKOT		
		40110	GAS TS IN	55M AT TSTM	
		40131	FINAL OP 1H	IFP 479 FFP 1318 BHT 107F	✓
49 N 15 W 103	2	10002		0416478810899281 0416490810899208	
		10010	037 21102262	60010418162 101553CRTS 603FRNR 4375178	
		10021	TWP N 19	RGE W 103 SEC 2 066TH PRINCIPAL	
		101	WYO SHEETWTR A	660 FSL 2440 FEL 42 SW SE D OG	117
		102	NORTHEAST EXPOSE	1 BLACK BUTTE	
		103	6375 KB 6364 GR	AIRPORT	
		104		API 49 037 21102 00	
		105	SPUD 10/04/1977	COMP 12/08/1977 ROTARY	GAS
		107	DTD 4375	FM/TD 553CRTS	
		20102	603FRNR PERF	W/ 2/FT 3273- 3281	008
		40101	DST 01	3136- 3160 603FRNR1	S002
		40131	FINAL OP 1H30M	IFP 24 FFP 47 BHT 114F	
		40201	DST 02	3180- 3235 603FRNR	003
		40231	FINAL OP 1H	IFP 61 FFP 61 BHT 118F	
		40301	DST 03	3260- 3302 603FRNR3	S004
		40310	GAS TS IN	09M AT 20 MCFD	
		40311	GAS TS IN	15M AT 9 MCFD /8.9/	
		40312	GAS TS IN	22M AT 4 MCFD /4.4/	
		40313	GAS TS IN	2H AT 11 MCFD	
		40314	GAS TS IN	2H30M AT 12 MCFD	
		40315	GAS TS IN	3H AT 14 MCFD /13.5/	
		40331	FINAL OP 3H	IFP 38 FFP 67 BHT 102F	✓
		40401	DST 04	3690- 3725 602DKOT 3708	S005
		40431	FINAL OP 1H30M	IFP 243 FFP 327 BHT 138F	✓
		40501	DST 05	3825- 3923 602DKOT	006
		40502	OVERLAPS 553FRSRN		
		40531	FINAL OP 2H	IFP 255 FFP 487 BHT 115F	✓
49 N 19 W 103	12	10002		0416405310898152 0416420510898056	
		10010	037 21049140	600 1371360 901553CRTS 4455977	
		10021	TWP N 19	RGE W 103 SEC 12 066TH PRINCIPAL	
		101	WYO SHEETWTR A	1980 FSL 660 FSL 5 SW NW D	118
		102	CHANDLER'S ASSOC	5-12 NORTHEAST BAXTER	
		103	4200 GR	AIRPORT	
		104		API 49 037 21049 00	
		105	SPUD 07/31/1977	COMP 08/13/1977 ROTARY	D&A-G
		107	DTD 4455	FM/TD 553CRTS	
		40101	DST 01	3253- 3322 603FRNR 3288	002
		40131	FINAL OP 3H20M	IFP 48 FFP 144 BHT 118F	
		40201	DST 02	3726- 3826 602DKOT	S003
		40231	FINAL OP 1H	IFP 44 FFP 61	
		40301	DST 03	3889- 3925 602DKOT almost	S004

45.7°C/hrm

22.40.5°C/hrm

RL	INDEX
A	49 N 19 W 90 16
B	49 N 19 W 90 35
C	49 N 19 W 91 20
D	49 N 19 W 91 22
E	49 N 19 W 92 1
F	49 N 19 W 93 1
G	49 N 19 W 94 15
H	49 N 19 W 96 14
I	49 N 19 W 97 5
J	49 N 19 W 98 5
K	49 N 19 W 98 21
L	49 N 19 W 99 29
M	49 N 19 W 102 31



06/08/78

PETROLEUM INFORMATION, CORP

PAGE 1054

MAL LISTING

SUB FILE GEOTHERMAL LISTING

06/08/78

49 N 19 W 103 12 40331 FINAL OP 1H IFF 61 FFP 95 BHT 117F  
 40401 DST 04 3930- 3978 602DKOT S005 ✓ ○  
 40431 FINAL OP 1H IFF 179 FFP 280 BHT 119F ✓ ○

49 N 19 W 103 16 10002 0416198310902566 0416201010902516  
 10010 037 20356262 99999 9026052 1G1503NGGT 603FRNR2 4454K72  
 10021 TWP N 19 RGE W 103 SEC 16 066TH PRINCIPAL  
 101 WYO SWEETWTR A 860 FSL 860 FSL NW SE NW WFO 119  
 102 TRUE OIL 44-16 BROWN STATE  
 103 6413 KB 6403 GR UNNAMED  
 104 6413 DF 6405 GR P LSE NO API 49-037- 20356-00  
 105 SPUD 10/02/1972 COMP 12/21/1972 ROTARY GAS  
 107 DTD 4454 PB 2840 FM/TO 503NGGT  
 20102 603FRNR2 PERF 2790- 2798 012  
 40101 DST 01 1175- 1238 1206 S002  
 40110 GAS TS IN 05M NOT GAUGED  
 40111 GAS TS IN 10M AT 4 MCFD 4.84  
 40112 GAS TS IN 35M AT 10 MCFD  
 40113 GAS TS IN 1H AT 13 MCFD 13.10  
 40131 FINAL OP 3H IFF 51 FFP 51 BHT 78F  
 40201 DST 02 2729- 2760 603FRNR2 S003  
 40210 GAS TS IN 10M AT 3529 MCFD  
 40211 GAS TS IN 3H AT 3529 MCFD W/SPRAY SW  
 40231 FINAL OP 3H IFF 326 FFP 336  
 40301 DST 03 2790- 2886 603FRNR2 S004  
 40302 OVERLAPS 603FRNR3  
 40310 GAS TS IN 35M AT 1800 MCFD  
 40311 GAS TS IN 2H20M AT 2350 MCFD  
 40331 FINAL OP 3H IFF 426 FFP 500  
 40401 DST 04 3722- 3750 553MRSN S005  
 40410 GAS TS IN 06M AT 234 MCFD  
 40411 GAS TS IN 49M AT 175  
 40431 FINAL OP 3H IFF 88 FFP 117 BHT 169F 3736  
 40501 DST 05 4087- 4150 553ENRD S006 ✓ ✓ ✓ ○ 60.5 °C / km / 1000  
 40510 GAS TS IN 25M AT 1680  
 40531 FINAL OP 3H IFF 735 FFP 1750  
 40601 DST 06 4350- 4370 503NGGT S007  
 40610 GAS TS IN 5M AT 10 MCFD 79.5/  
 40611 GAS TS IN AT 4 MCFD 73.71/  
 40612 WTR TS IN 45M NO GAUGED  
 50102 553MRSN PERF W/ 2/FT 3744- 3749 G09  
 50202 603FRNR3 PERF W/ 2/FT 2864- 2872 010  
 50302 603FRNR2 PERF W/ 2/FT 2790- 2798 011

49 N 19 W 90

49 N 19 W 90

49 N 19 W 90

06/08/78

PETROLEUM INFORMATION, CORP

PAGE 1055

MAL LISTING

SUB FILE GEOTHERMAL LISTING

06/08/78

49 N 19 W 103 21 104 6493 DF 6482 P API 49 037 20984 00  
 105 SPUD 05/13/1977 COMP 05/21/1977 ROTARY DBA-G  
 107 DTD 3122 FM/TO 603FRNR  
 40101 DST 01 2844- 2867 603FRNR2 S002  
 40131 FINAL OP 1H IFF 565 FFP 904 BHT 100F  
 40201 DST 02 2897- 2916 603FRNR2 003  
 40231 FINAL OP 1H IFF 39 FFP 50 BHT 100F

49 N 19 W 90

49 N 19 W 103 25 10002 0415902210897776 0415901910897768  
 10010 037005526262 2850 91310 911553CPTS 4235K65  
 10021 TWP N 19 RGE W 103 SEC 25 066TH PRINCIPAL  
 101 WYO SWEETWTR A 660 FSL 1800 FSL SE SW NW WFO  
 102 U S NATURAL GAS 24-25 UPPP-UNIT  
 103 6613 KB 6502 GR BLACK BUTTE CREEK  
 104 6601 DF 6592 GP P LSE NO API 49-037- 05526-00  
 105 SPUD 09/27/1965 COMP 11/01/1965 ROTARY DBA-OG  
 107 DTD 4235 FM/TO 553CPTS  
 40101 DST 01 3604- 3630 602DKOT HISPUH 002

49 N 19 W 90

06/08/78

PETROLEUM INFORMATION CORP

PAGE 1055

OIL LISTING

SUB FILE GEOTHERMAL LISTING

06/08/78

49 N 19 W 103 21 104 6493 DF 6482 P API 49 037 20984 00  
 105 SPUD 05/13/1977 COMP 05/21/1977 ROTARY D&A-G  
 107 DTD 3122 FM/TO 603FRNR  
 40101 DST 01 2844- 2867 603FRNR2 2856 S002  
 40131 FINAL OP 1H 1FP 565 FFP 904 BHT 100F  
 40201 DST 02 2897- 2916 603FRNR2 2906 003  
 40231 FINAL OP 1H 1FP 39 FFP 50 BHT 100F

35.1°C/ftm

✓ 49 N 19 W 103 25 10002 0415902210897776 0415901910897768  
 10010 037005526262 7850 9131310 911553CRTS 4235K65  
 10021 TWP N 19 PGE W 103 SEC 25 066TH PRINCIPAL  
 101 WYO SHEETWTR A 660 FSL 1800 FWL SE SW 40 WO  
 102 U S NATURAL GAS 24-25 UPRR-UNIT  
 103 6613 KB 6602 GR BLACK BUTTE CREEK  
 104 6601 DF 6592 GR P LSE NO API 49-037- 05526-00  
 105 SPUD 09/27/1965 COMP 11/01/1965 ROTARY D&A-06  
 107 DTD 4235 FM/TO 553CRTS  
 40101 DST 01 3604- 3630 602DKOT MISRUN 002  
 40201 DST 1A 3604- 3630 602DKOT S003  
 40210 GAS TS IN 30M AT TSTM TSTM  
 40231 FINAL OP 0H45M 1FP 1079 FFP 1537 BHT 104F  
 40301 DST 02 3722- 3745 602DKOT S004  
 40331 FINAL OP 0H45M 1FP 157 FFP 433 BHT 108F  
 40401 DST 03 3805- 3830 602LKT 3818 S005  
 40431 FINAL OP 1H 1FP 86 FFP 130 BHT 120F  
 40501 DST 04 4110- 4180 553MPSH S006  
 40531 FINAL OP 3H 1FP 57 FFP 115 BHT 111F  
 50102 603FRNR1 PERF 3084- 3094 007  
 50202 603FRNR1 PERF 3084- 3094 008

121

0

0

0

135.8°C/ftm

✓ 49 N 19 W 103 28 10002 0415906910903447 0415915610903374  
 10010 037 20604262 6500550 901503NGGT 4250375  
 10021 TWP N 19 PGE W 103 SEC 28 066TH PRINCIPAL  
 101 WYO SHEETWTR A 460 FSL 1980 FWL SE SW 40 WF  
 102 AMOCO PRODUCTION 1 USA-AMOCO  
 103 6772 KB 6760 GR WILDCAT  
 104 6771 DF 6762 GR P LSE NO API 49-037- 20604-00  
 105 SPUD 10/14/1974 COMP 11/02/1974 ROTARY D&A-G  
 107 DTD 4250 FM/TO 503NGGT  
 40101 DST 01 2801- 2845 2823 S002  
 40131 FINAL OP 2H 1FP 20 FFP 20 BHT 160F  
 40201 3639- 3669 553MRSN S003  
 40210 GAS TS IN 17M  
 40231 FINAL OP 2H 1FP 26 FFP 26  
 40301 DST 03 3956- 4026 553ENRD S004  
 40310 GAS TS IN 25M AT 6 MCFD 5.6 MCFD  
 40331 FINAL OP 1H 1FP 1302 FFP 1568  
 40401 DST 04 4223- 4211 503NGGT S005  
 40410 GAS TS IN 4M  
 40431 FINAL OP 1H 1FP 1591 FFP 1682

122

74.2°C/ftm

P

49 N 19 W 91

06/08/78

PETROLEUM INFORMATION CORP

PAGE 1056

OIL LISTING

SUB FILE GEOTHERMAL LISTING

06/08/78

49 N 19 W 103 36 10002 0415842810897078 0415841210896964  
 10010 037 20247262 7850 9999960 901553MRSN 4100271  
 10021 TWP N 19 PGE W 103 SEC 36 066TH PRINCIPAL  
 101 WYO SHEETWTR A 1780 FSL 1780 FWL SW NE D D  
 102 PREMALTA CORP 32-36-19 103 STATE OF WYO  
 103 6527 KB 6515 GR BLACK BUTTE CREEK  
 104 6522 DF 6512 GR P LSE NO API 49-037- 20247-00  
 105 SPUD 12/19/1970 COMP 12/28/1970 ROTARY D&A-G  
 107 DTD 4100 LTD 4092 FM/TO 553MPSN  
 40101 DST 01 2826- 3910 602LKT S002  
 40102 OVERLAPS 553MPSN  
 40131 FINAL OP 1H 1FP 174 FFP 415 BHT 114F

49 N 19 W 104 1 10002 0416479910309636 0416487410909624  
 10010 037 20289262 5800 6500560 911553CRTS 3716J71  
 10021 TWP N 19 PGE W 104 SEC 1 066TH PRINCIPAL  
 101 WYO SHEETWTR A 660 FSL 660 FWL SE SW 40 D  
 102 AMOCO PRODUCTION 1 CHAMPLIN 102 AMOCO  
 103

49 N 19 W 91

49 N 19 W 91

06/08/78

C 2  
PETROLEUM INFORMATION CORP

PAGE 1056

SUB FILE GEOTHERMAL LISTING

06/08/78

✓ 49 N 19 W 103 36 10002 0415842810897078 0415841210896964  
 10010 037 20247262 7850 9999960 901553MRSN 4100271  
 10021 TWP N 19 RGE W 103 SEC 36 066TH PRINCIPAL  
 101 WYO SWEETWTR A 1780 FNL 1780 FEL C SW SH D 123  
 102 PRENHLTR CORP 32-36-19 103 STAGE OF WYO  
 103 6527 KB 6515 GR BLACK BUTTE CREEK  
 104 6522 DF 6512 GR P LSE NO API 49-037- 20247-00  
 105 SPUD 12/19/1970 COMP 12/28/1970 ROTARY D&A-G  
 107 DTD 4100 LTD 4092 FM/TO 553MRSN  
 40101 DST 01 3886- 3910 602LKOT S002  
 40102 OVERLAPS 553MRSN  
 40131 FINAL OP 1H IFF 174 FFP 415 BHT 114F ✓ 0

✓ 49 N 19 W 104 1 10002 0416479810909636 0416487410909624  
 10010 037 20289262 5800 6500560 911553CRTS 3716J71  
 10021 TWP N 19 RGE W 104 SEC 1 066TH PRINCIPAL  
 101 WYO SWEETWTR A 660 FSL 660 FSL C SW SH D 124  
 102 AMOCO PRODUCTION 1 CHAMPLTR 137 AMOCO  
 103 6413 KB 6403 GR BAXTER BASIN NO  
 104 6411 DF 6403 GP P API 49-037- 20289 00  
 105 SPUD 10/04/1971 COMP 10/26/1971 ROTARY D&A-0G  
 107 DTD 3716 FM/TO 553CRTS  
 40101 DST 01 3436- 3456 553MRSN 3416 S002  
 40131 FINAL OP 1H IFF 51 FFP 83 BHT 124F ✓  
 50102 553MRSN PERF W/ 2/FT 3599- 3604 004  
 50202 602DKOT PERF W/ 1/FT 3058- 3183 GROSS 005  
 50302 603FRNR PERF W/ 2/FT 2459- 2455 006

✓ 49 N 19 W 104 3 10002 0416480010912001 0416484610912048  
 10010 037 20322262 5800 6500560 901553CRTS 3840472  
 10021 TWP N 19 RGE W 104 SEC 3 066TH PRINCIPAL 125  
 101 WYO SWEETWTR A 660 FSL 660 FEL C SE SH D  
 102 AMOCO PRODUCTION 1 CHAMPLTR 137 AMOCO  
 103 6445 KB 6434 GR BAXTER BASIN NO  
 104 6444 DF 6435 GR P LSE NO API 49-037- 20322-00  
 105 SPUD 04/03/1972 COMP 04/16/1972 ROTARY D&A-G  
 107 DTD 3840 FM/TO 553CRTS  
 40101 DST 01 STRD 2588- 2640 603FRNR2 MISRUN 002  
 40201 DST 02 2596- 2628 603FRNR2 2612 S003  
 40231 FINAL OP 1H IFF 104 FFP 53 BHT 104F WEAK BLOW  
 40301 DST 03 3140- 3184 602DKOT S004  
 40310 GAS TS IN 04M  
 40311 GAS TS IN 25M AT 8 MCFD /7.6/ 3162  
 40312 GAS TS IN 1H AT 14 MCFD /13.5/ 3162  
 40331 FINAL OP 1H IFF 170 FFP 328 BHT 118F ✓  
 40401 DST 04 3658- 3670 553MRSN MISRUN 005  
 40501 DST 05 STRD 3361- 3673 553MRSN 3517 006  
 40531 FINAL OP 1H IFF 98 FFP 115 BHT 126F GOOD BLOW ✓

49 N 19 W 104 13 10002 0416224110909573 0416232510909511  
 10010 037 20740262 5800 6603362 101559JRSC 553MRSN 4077076

41.8°C/hm

41.2°C/hm

42.1°C/hm

42.0°C/hm  
110210

06/08/78

D 2  
PETROLEUM INFORMATION CORP

PAGE 1057

SUB FILE GEOTHERMAL LISTING

06/08/78

49 N 19 W 104 13 10021 TWP N 19 RGE W 104 SEC 13 066TH PRINCIPAL  
 101 WYO SWEETWTR A 1830 FSL 748 FNL SE NW SH D DG  
 102 PETRO-SEARCH EXPL 1-13 UPRR  
 103 6342 KB 6330 GR BAXTER BASIN NO  
 104 6344 DF 6334 GR P LSE NO API 49-037- 20740-00  
 105 SPUD 11/28/1975 COMP 03/03/1976 ROTARY GAS  
 107 DTD 407 LTD 4076 PB 3689 FM/TO 559JRSC  
 20102 553MRSN PERF W/ 1/FT 3491- 3496 011  
 40101 DST 01 2456- 2480 603FRNR 002  
 40131 FINAL OP 1H OHJOM IFF 179 FFP 269 BHT 92F  
 40201 DST 02 2560- 2620 603FRNR S003  
 40210 GAS TS IN 10M  
 40211 GAS TS IN 1H15M AT 126 MCFD  
 40231 FINAL OP 1H15M IFF 53 FFP 105 BHT 94F  
 40301 DST 03 2995- 3050 602DKOT S004  
 40310 GAS TS IN 43M  
 40311 GAS TS IN AT 8 MCFD /MAX RATE/

49 N 19 W 91

49 N 19 W 91

06/08/78

PETROLEUM INFORMATION, CORP

PAGE 1057

AL LISTING

SUB FILE GEOTHERMAL LISTING

06/08/78

49 N 19 W 104 13 10021 TWP N 19 RGE W 104 SEC 13 066TH PRINCIPAL  
 101 WYO SWEETWTR A 1830 FSL 748 FUL SE NW SW D DG 120  
 102 PETRO-SEARCH EXPL 1-13 UARR  
 103 6342 KB 6330 GR BAXTER BASIN NO  
 104 6344 DF 6334 GR P LSE NO API 49-037- 20740-00  
 105 SPUD 11/28/1975 COMP 09/03/1976 ROTARY GAS  
 107 DTD 4077 LTD 4076 PB 3689 FM/TD 553RSC  
 20102 553RSM PERF W/ 1/FT 3491- 3496 011  
 40101 DST 01 2456- 2480 603FRNR 2468 002  
 40131 FINAL OP QH3CM IFF 179 FFP 269 BHT 92F 190 ✓ △  
 40201 DST 02 2560- 2620 603FRNR S003  
 40210 GAS TS IN 10M  
 40211 GAS TS IN 1H15M AT 126 MCFD 2590  
 40231 FINAL OP 1H15M IFF 53 FFP 105 BHT 94F ✓ △  
 40301 DST 03 2995- 3050 602DKOT S004  
 40310 GAS TS IN 4.3M 3022  
 40311 GAS TS IN AT 8 MCFD /MAX RATE/  
 40331 FINAL OP 1H IFF 37 FFP 47 BHT 108F  
 40401 DST 04 3480- 3520 553RSM S005  
 40410 GAS TS IN 0.3M  
 40411 GAS TS IN 1H10M AT 2503 MCFD  
 40431 FINAL OP 1H10M IFF 418 FFP 619 BHT 108F ✓ ○  
 40501 DST 05 4017- 4030 503NGGT S006  
 40531 FINAL OP QH50M IFF 1147 FFP 1680  
 50102 603FRNR PERF 2673- 2679 008  
 50202 553RSM PERF W/ 1/FT 3491- 3496 009  
 50302 553RSM PERF W/ 1/FT 3491- 3496 010

49 N 19 W 104 24 10002 0416141110909363 0416148410909349  
 10010 037 20916262 5800 660336 6011553RSM 3648777  
 10021 TWP N 19 RGE W 104 SEC 24 066TH PRINCIPAL  
 101 WYO SWEETWTR A 1250 FNL 1500 FUL SW NE NW D SUS 127  
 102 PETRO-SEARCH EXPL 1-24 FEDERAL  
 103 6323 KB 6311 GR BAXTER BASIN NO  
 104 6321 DF 6312 GR P LSE NO API 49-037- 20916-00  
 105 SPUD 12/19/1976 COMP 07/26/1977 ROTARY SUS-06  
 107 DTD 3648 FM/TD 553RSM  
 40101 DST 01 2412- 2512 603FRNR S002  
 40110 GAS TS IN 2H AT 19 MCFD /18.5 MCFD/  
 40131 FINAL OP 1H IFF 81 FFP 100 BHT 90F ✓ △  
 40201 DST 02 2575- 2620 603FRNR S003  
 40210 GAS TS IN 4M AT 59 MCFD /59.2 MCFD/  
 40231 FINAL OP 1H IFF 52 FFP 48 BHT 90F ✓ △  
 40301 DST 03 3014- 3062 602DKOT S004  
 40331 FINAL OP 1H IFF 44 FFP 39 BHT 100F  
 40401 DST 04 3082- 3110 602DKOT 3096 S005  
 40431 FINAL OP 1H IFF 121 FFP 109 BHT 108F  
 40501 DST 05 3512- 3570 553RSM 3541 S006  
 40531 FINAL OP 1H IFF 372 FFP 701 BHT 112F  
 50102 603FRNR PERF 2405- 2604 GROSS 008 ✓ ○

38.0°C/hr

37.1°C/hr

49 N 19 W 91

49 N 19 W 91

49 N 19 W 91

49 N 19 W 92

06/08/78

PETROLEUM INFORMATION, CORP

PAGE 1058

AL LISTING

SUB FILE GEOTHERMAL LISTING

06/08/78

49 N 19 W 104 36 10002 0415763310908687 0415767310908587  
 10010 037 20407262 600 5025012 101602MRY 603FRNR 2790473  
 10021 TWP N 19 RGE W 104 SEC 36 066TH PRINCIPAL  
 101 WYO SWEETWTR A 660 FSL 1980 FEL C SW SE WO DG  
 102 LUFF KENNETH D 1-36 WESTRANS-STATE  
 103 6391 KB 6380 GR AIRPORT  
 104 6385 DF 6377 GR P LSE NO API 49-037- 20407-00  
 105 SPUD 11/26/1972 COMP 03/30/1973 ROTARY GAS  
 107 DTD 2790 LTD 2773 FM/TD 602MRY  
 20102 603FRNR PERF W/ 1/FT 2532- 2560 GROSS 007  
 40101 DST 01 2539- 2570 603FRNR2 S002  
 40110 GAS TS IN 1M AT 1488 MCFD  
 40111 GAS TS IN 6M AT 1488 MCFD  
 40112 GAS TS IN 11M AT 1596 MCFD  
 40113 GAS TS IN 16M AT 1488 MCFD  
 40114 GAS TS IN 21M AT 1488 MCFD  
 40115 GAS TS IN 26M AT 1488 MCFD  
 40131 FINAL OP 31M IFF 198 FFP 283 BHT 96F

49 N 19 W 92



06/08/78

PETROLEUM INFORMATION CORP

PAGE 1058

LISTING

SUB FILE GEOTHERMAL LISTING

06/08/78

49 N 19 W 104 36 10002 0415763310908687 0415767310908587  
 10010 037 20407262 600 5025012 101602MRY 603FRNR 2790473  
 10021 TWP N 19 RGE W 104 SEC 36 066TH PRINCIPAL  
 101 WYO SHEETWTR A 660 FSL 1980 FEL C SW SW NO DG  
 102 LUFF KENNETH D 1-36 WESTERN STATE  
 103 6391 KB 6380 GR AIRPORT  
 104 6385 DF 6377 GR P LSE NO API 49-037- 20407-00  
 105 SPUD 11/26/1972 COMP 03/30/1973 ROTARY GAS  
 107 DTD 2790 LTD 2773 FM/TO 602MRY  
 20102 603FRNR PERF W/ 1/FT 2532- 2560 GROSS 007  
 40101 DST 01 2539- 2570 603FRNR2 S002  
 40110 GAS TS IN 1M AT 1488 MCFD  
 40111 GAS TS IN 6M AT 1488 MCFD  
 40112 GAS TS IN 11M AT 1596 MCFD  
 40113 GAS TS IN 16M AT 1488 MCFD  
 40114 GAS TS IN 21M AT 1488 MCFD  
 40115 GAS TS IN 26M AT 1488 MCFD  
 40131 FINAL OP 31M IFF 198 FFP 283 BHT 96F  
 40201 DST 02 2618- 2790 603FRNR3 S003  
 40231 FINAL OP 45M IFF 25 FFP 48 BHT 98F  
 50102 603FRNR PERF W/ 1/FT 2532- 2560 GROSS 005  
 50202 603FRNR PERF W/ 1/FT 2532- 2560 GROSS 006

128  
2554  
136.4 °C/hrm  
2704  
35.7 °C/hrm

49 N 19 W 110 35 10002 0415787710980541 0415781910980615  
 10010 037 20379262 6500550 901604BLR 1050072  
 10021 TWP N 19 RGE W 110 SEC 35 066TH PRINCIPAL  
 101 WYO SHEETWTR A 660 FSL 460 FWL C SW SW WF WF  
 102 AMOCO PRODUCTION 1 CHAMPLIN TST AMOCO  
 103 6396 KB 6391 GR WILDCAT  
 104 API 49 037 20379 00  
 105 SPUD 10/14/1972 COMP 10/15/1972 ROTARY D&A-G  
 107 DTD 10500 FM/TO 604BLR  
 40101 DST 01 8772- 8855 604RKS P MISRUNS002  
 40131 FINAL OP: QMDSM IFF 628 FFP 703 BHT 168F  
 50102 OPENHOLE 3900- 3900 004

129

49 N 19 W 112 16 10002 0416332711005563 0416332911005692  
 10010 023 20194140 8860 5766562 101603FRNR 603FRNR 11500278  
 10021 TWP N 19 RGE W 112 SEC 16 066TH PRINCIPAL  
 101 WYO LINCOLN A 521 FSL 517 FEL NE NE NE D DG  
 102 MOUNTAIN FUEL SUPPLY 3 BRUFF UNIT  
 103 6433 GR BRUFF UNIT  
 104 6452 DF 6433 P API 49 023 20194 00  
 105 SPUD 12/04/1976 COMP 03/01/1977 ROTARY GAS  
 107 DTD 11500 LTD 11470 PB 11436 FM/TO 603FRNR  
 20102 603FRNR PERF 11322-11362 004  
 40101 DST 01 11343-11413 603FRNR2 S002  
 40110 GAS TS IN 0406M /NO GAUGE/  
 40111 GAS TS IN 0420M AT 1081 MCFD  
 40112 GAS TS IN 0415M AT 240 MCFD  
 40113 GAS TS IN 0445M AT 1850 MCFD

06/08/78

PETROLEUM INFORMATION CORP

PAGE 1059

LISTING

SUB FILE GEOTHERMAL LISTING

06/08/78

49 N 19 W 112 16 40131 FINAL OP 12H IFF 380 FFP 663 BHT 198F  
 49 N 19 W 112 22 10002 0416086811005106 0416080911005237  
 10010 023 20045140 55315 5766530 110351MDSN 402MRGN 18208825  
 10021 TWP N 19 RGE W 112 SEC 22 066TH PRINCIPAL  
 101 WYO LINCOLN A 660 FSL 660 FWL C SW SW WD WD  
 102 MTN FUEL SUPPLY 1 BRUFF UNIT  
 103 6389 KB 6368 GR MOXA UNIT  
 104 GP LSE NO API 49-023- 20045-00  
 105 SPUD 07/28/1972 COMP 05/12/1973 ROTARY OIL  
 107 DTD 18208 LTD 18208 PB 17390 FM/TO 351MDSN  
 111 CSG 7 018200 W/ 1600 18  
 20102 402MRGN PERF 17295-17345 032  
 40101 DST 01 5407- 5456 651FRUN 002  
 40110 GAS TSTM  
 40131 FINAL OP 1459M IFF 1213 FFP 2272 BHT 120F

49 N 19 W 93

06/08/78

## PETROLEUM INFORMATION CORP

PAGE 1063

RL LISTING

SUB FILE GEOTHERMAL LISTING

49 N 20 W 81 27 40331 FINAL OP 1H30M IFF 243 FFP 418 BHT 138F  
40401 DST 04 HOOK 4067- 4092 602DKOT 005  
40431 FINAL OP 0445M IFF 1175 FFP 1592 BHT 138F

49 N 20 W 84 28 10002 0416720010686047 0416721710686146  
10010 007 20114262 6500550 910351MDSN 10194871  
10021 TWP N 20 RGE W 84 SEC 28 066TH PRINCIPAL  
101 WYO CARBON A 660 FSL 660 FWL C SW SW WF WF  
102 AMOCO PRODUCTION 1 ROBERT B FERGUSON  
103 6950 KB 6938 GR WILDCAT  
104 6946 DF 6938 GR P API 49-007- 20114 00  
105 SPUD 05/04/1971 COMP 07/07/1971 ROTARY D&A-0  
107 DTD 10194 FM/TO 351MDSN  
40101 DST 01 9485- 9638 404TSLP 003  
40131 FINAL OP 1H IFF 1291 FFP 3123 BHT 186F STRONG  
40201 DST 02 10060-10194 351MDSN CUSH 1500 WTR 004  
40231 FINAL OP 2H IFF 1678 FFP 3159

49 N 20 W 88 32 10002 0416680610733852 0416690910733804  
10010 007 20182194 6500550 900404TSLP 9500J74  
10021 TWP N 20 RGE W 88 SEC 32 066TH PRINCIPAL  
101 WYO CARBON A 794 FSL 773 FWL SE NW NW WF WF  
102 AMOCO PRODUCTION 1 USA-TRIGG  
103 7510 TS WILDCAT  
104 7484 DF 7472 GR P LSE NO API 49-007- 20182-00  
105 SPUD 02/19/1974 COMP 09/04/1974 ROTARY D&A  
107 DTD 9500 PB 2299 FM/TO 404TSLP  
40101 DST 01 2133- 2200 603NBRR S003  
40110 GAS TS IN 10M AT 2900 MCFD  
40131 FINAL OP 0422M IFF 548 FFP 661 BHT 76F  
40201 DST 02 9233- 9276 452PSPR 004  
40231 FINAL OP 1H IFF 969 FFP 975  
40401 DST 04 9278- 9500 404TSLP S006  
40431 FINAL OP 1H IFF 1002 FFP 1070 BHT 180F  
40501 DST 05 STRD 2100- 2200 603NBRR S007  
40510 GAS TS IN 61M AT 4140 MCFD  
40511 GAS TS IN 33M AT 2539 MCFD  
40531 33M

49 N 20 W 90 19 10002 0416901410757058 0416896410757094  
10010 037 20889140 214905 911604MVRD 11682377  
10021 TWP N 20 RGE W 90 SEC 19 066TH PRINCIPAL  
101 WYO SWEETWTR A 1307 FSL 1314 FEL SE SE WF WF 130  
102 DAVIS 811 1 RED RTM  
103 6853 KB 6832 GR WILDCAT  
104 6843 DF 6828 GR P LSE NO API 49-037- 20889-00  
105 SPUD 12/08/1976 COMP 02/05/1977 ROTARY D&A-0G  
107 DTD 11682 FM/TO 604MVRD  
40101 DST 01 10460-10542 604ERCS CUSH 1500 S002  
40110 GAS TS IN 0458M AT 13 MCFD /12.6/  
40131 FINAL OP 1H30M IFF 588 FFP 665 BHT 180F ✓ 0

06/08/78

49 N 19 W 96

49 N 19 W 96

49 N 19 W 98

49 N 19 W 98

06/08/78

## PETROLEUM INFORMATION CORP

PAGE 1064

L LISTING

SUB FILE GEOTHERMAL LISTING

49 N 20 W 90 19 40201 DST 02 STRD 8934- 8958 604LWIS 003  
40231 FINAL OP 1H30M IFF 49 FFP 49 BHT 155F

49 N 20 W 91 27 10002 0416755010763768 0416755510763725  
10010 037 20810262 6500550 901604MVRD 12030577  
10021 TWP N 20 RGE W 91 SEC 27 066TH PRINCIPAL  
101 WYO SWEETWTR A 1309 FSL 1320 FWL S2 SW WF WF  
102 AMOCO PROD 1 CHAMPLIN252AMOCO-A  
103 6922 KB 6907 GR WILDCAT  
104 6920 DF 6907 P API 49-037- 20810 00  
105 SPUD 06/04/1976 COMP 07/21/1976 ROTARY D&A-G  
107 DTD 12030 FM/TO 604MVRD  
40101 DST 01 8943- 8990 604LWIS CUSH 1012 WTR S002  
40131 FINAL OP 1H IFF 566 FFP 566 BHT 148F  
40201 DST 02 9947- 9984 604MVRD S003  
40210 GAS TS IN 0426M AT 9 MCFD /8.95/  
40211 GAS TS IN 0431M AT 16 MCFD /15.7/  
40212 GAS TS IN 0436M AT 19 MCFD /18.5/  
40213 GAS TS IN 0441M AT 21 MCFD /20.7/

06/08/78

49 N 19 W 98

49 N 19 W 98

RL LISTING

SUB FILE GEOTHERMAL LISTING

06/08/78

49 N 20 W 90 19 40201 DST 02 STRD 8934- 8958 604LWIS 003  
 40231 FINAL OP 1H30M IFF 49 FFP 49 BHT 155F

49 N 20 W 91 27 10002 0416755010763768 0416755510763725  
 10010 037 20810262 6500550 901604MVRD 12030577  
 10021 TWP N 20 RGE W 91 SEC 27 066TH PRINCIPAL  
 101 WYO SHEETHTR A 1309 FSL 1320 FWL 132 SH LF WF 131  
 102 AMOCO PRODUCTION 1 CHAMPLIN252AMOCO-A  
 103 6922 KB 6907 GR WILDCAT  
 104 6920 DF 6907 P API 49 037 20810 00  
 105 SPUD 06/04/1976 COMP 07/21/1976 ROTARY DLA-G  
 107 DTD 12030 FM/TD 604MVRD  
 40101 DST 01 8943- 8990 604LWIS CUSH 1012 WTR S002  
 40131 FINAL OP 1H IFF 566 FFP 566 BHT 148F  
 40201 DST 02 9947- 9984 604MVRD S003  
 40210 GAS TS IN 0426M AT 9 MCFD /8.95/  
 40211 GAS TS IN 0431M AT 16 MCFD /15.7/  
 40212 GAS TS IN 0436M AT 19 MCFD /18.5/  
 40213 GAS TS IN 0441M AT 21 MCFD /20.7/  
 40214 GAS TS IN 1H AT 21 MCFD /20.7/  
 40231 FINAL OP 2H IFF 882 FFP 895 BHT 176F  
 40301 DST 03 10350-10375 604MVRD S004  
 40310 GAS TS IN 0402M AT 16 MCFD /15.7/  
 40311 GAS TS IN 0410M AT 13 MCFD /12.7/  
 40312 GAS TS IN 0430M AT 9 MCFD /8.9/  
 40313 GAS TS IN 0440M AT 15 MCFD /15.2/  
 40314 GAS TS IN 0455M AT 25 MCFD /25.2/  
 40331 FINAL OP 1H IFF 1096 FFP 1096  
 40401 DST 04 10701-10765 604MVRD S005  
 40431 FINAL OP 1H IFF 1483 FFP 1483 BHT 205F

49 N 20 W 94 15 10002 0417061310797310 0417050510797222  
 10010 037 05792262 99999 65005511110604MVRD 604MVRD 12700673  
 10021 TWP N 20 RGE W 94 SEC 15 066TH PRINCIPAL  
 101 WYO SHEETHTR A 1313 FSL 1322 FELC NE SW SE WFD WDD 132  
 102 AMOCO PRODUCTION 1 TIERNEY WHT  
 103 6858 KB 6844 GR UNNAMED  
 104 API 49 037 05792 00  
 105 SPUD 04/30/1972 COMP 05/20/1973 ROTARY DEEPEN OIL-WO  
 107 DTD 12700 PR 10125 OTD 10279 FM/TD 604MVRD  
 20102 604MVRD PERF JET W/ 1/FT 10055-10072 059  
 40101 DST 01 10273-10396 604MVRD S004  
 40110 GAS TS IN 48M AT 6 MCFD  
 40111 GAS TS IN AT 9 MCFD 2 END OF TEST  
 40131 FINAL OP 1H IFF 888 FFP 942 BHT 192F STRONG BLW  
 40201 DST 02 10396-10546 604MVRD S010  
 40231 FINAL OP 1H IFF 1009 FFP 1009 BHT 192F  
 40301 DST 03 10580-10664 604MVRD CUSH 2000 S012  
 40331 FINAL OP 1H IFF 972 FFP 972 BHT 192F  
 40401 DST 04 11041-11115 604MVRD S016  
 40431 FINAL OP 1H IFF 1489 FFP 2237 BHT 212F

PAGE 1078

L LISTING

06/08/78

PETROLEUM INFORMATION CORP

PAGE 1065

SUB FILE GEOTHERMAL LISTING

06/08/78

49 N 20 W 94 15 40501 DST 05 11467-11645 604MVRD S018  
 40510 GAS TS IN AT 13 MCFD /IMMED/  
 40531 FINAL OP 1H IFF 1526 FFP 1708 BHT 217F STRNG BLW  
 40601 DST 06 11902-11995 604MVRD S021  
 40631 FINAL OP 1H IFF 1637 FFP 1736  
 50102 604MVRD PERF W/ 1/FT 11855-11872 028  
 50202 604MVRD PERF 11818-11826 029  
 50302 604MVRD PERF 11818-11826 030  
 50350 WTR  
 50402 604MVRD PERF 11818-11826 031  
 50450 WTR  
 50502 604MVRD PERF W/ 1/FT 11560-11577 032  
 50602 604MVRD PERF 11560-11577 033  
 50702 604MVRD PERF 11560-11577 034  
 50802 604MVRD PERF W/ 1/FT 10452-10553 GROSS 035  
 50902 604MVRD PERF W/ 1/FT 10182-10335 GROSS 036  
 51002 604MVRD PERF W/ 1/FT 10182-10335 GROSS 037  
 51102 604MVRD PERF W/ 1/FT 10182-10335 GROSS 038  
 51202 604MVRD PERF W/ 1/FT 10182-10835 GROSS 039  
 51250 WTR

49 N 19 W 99

49 N 19 W 101

06/08/78

L 2  
PETROLEUM INFORMATION, CORP

PAGE 1065

SUB FILE GEOTHERMAL LISTING

49 N 20 W 94 15	40501 DST 05	11467-11645	604MVRD	S018
	40510 GAS TS IN	AT	13 MCFD /IMMED/	
	40531 FINAL OP	1H	IFP 1526 FFP 1708 BHT 217F STRNG BLW	✓ 0
	40601 DST 06	11902-11995	604MVRD	S021
	40631 FINAL OP	1H	IFP 1637 FFP 1736	
	50102 604MVRD	PERF	W/ 1/FT 11855-11872	028
	50202 604MVRD	PERF	11818-11826	029
	50302 604MVRD	PERF	11818-11826	030
	50350 WTR			
	50402 604MVRD	PERF	11818-11826	031
	50450 WTR			
	50502 604MVRD	PERF	W/ 1/FT 11560-11577	032
	50602 604MVRD	PERF	11560-11577	033
	50702 604MVRD	PERF	11560-11577	034
	50802 604MVRD	PERF	W/ 1/FT 10452-10553	GROSS 035
	50902 604MVRD	PERF	W/ 1/FT 10182-10335	GROSS 036
	51002 604MVRD	PERF	W/ 1/FT 10182-10335	GROSS 037
	51102 604MVRD	PERF	W/ 1/FT 10182-10335	GROSS 038
	51202 604MVRD	PERF	W/ 1/FT 10182-10835	GROSS 039
	51250 WTR			
	51302 604MVRD	PERF	W/ 1/FT 10182-10835	GROSS 040
	51402 604MVRD	PERF	W/ 1/FT 10182-10835	GROSS 041
	51502 604MVRD	PERF	W/ 1/FT 10182-10835	GROSS 042
	51602 604MVRD	PERF	W/ 1/FT 10055-10072	043
	51702 604MVRD	PERF	W/ 1/FT 10055-10072	044
	51802 604MVRD	PERF	JET W/ 1/FT 10055-10072	045
	51902 604MVRD	PERF	JET W/ 1/FT 10055-10072	046
	52002 604MVRD	PERF	JET W/ 1/FT 10055-10072	047
	52102 604MVRD	PERF	JET W/ 1/FT 10055-10072	048
	52202 604MVRD	PERF	JET W/ 1/FT 10055-10072	049
	52302 604MVRD	PERF	JET W/ 1/FT 10055-10072	050
	52402 604MVRD	PERF	JET W/ 1/FT 10055-10072	051
	52502 604MVRD	PERF	JET W/ 1/FT 10055-10072	052
	52602 604MVRD	PERF	JET W/ 1/FT 10055-10072	053
	52702 604MVRD	PERF	JET W/ 1/FT 10055-10072	054
	52802 604MVRD	PERF	JET W/ 1/FT 10055-10072	055
	52902 604MVRD	PERF	JET W/ 1/FT 10055-10072	056
	53002 604MVRD	PERF	JET W/ 1/FT 10055-10072	057
	53102 604MVRD	PERF	JET W/ 1/FT 10055-10072	058

49 N 20 W 95 11	10002	0417273110806710	0417271210806652
	10010	037 20906262 91050	1371562 101609CRCS 604ALMD 10085777
	10021	TWP N 20 RGE W 95 SEC 11	066TH PRINCIPAL
	101	WYO SHEETWTR A	1320 FNL 1520 FEL SW NE D DG 133
	102	CHAMPLIN PET	1 JPRR 2-TT
	103	6743 KB 6728 GR	WAMSUTTER
	104	6742 DF 6732 GR P	LSE NO API 49-037- 20906-00
	105	SPUD 01/13/1977	COMP 04/12/1977 ROTARY GAS
	107	DTD 10055	PB 9784 FM/TO 609CRCS
	20102	604ALMD PERF	W/ 2/FT 9612- 9628 GROSS 005
	20141	210085FT	BHT 178F

✓ 0

06/08/78

M 2  
PETROLEUM INFORMATION, CORP

PAGE 1066

SUB FILE GEOTHERMAL LISTING

49 N 20 W 95 11	40101 DST 01	8394- 8437	604LWIS	S002
	40110 GAS TS IN	4H	AT 25 MCFD	
	40201 DST 02	8987- 9075	604LWIS	S003
	40301 DST 03	9542- 9638	604ALMD	S004
	40331	IFP 150 FFP 250		

49 N 20 W 95 18	10002	0417070810815378	0417070310815205
	10010	037 20204262	130550 901604ERCS 9330970
	10021	TWP N 20 RGE W 95 SEC 18	066TH PRINCIPAL
	101	WYO SHEETWTR A	660 FNL 2244 FNL NE SW WF WF
	102	ANADARKO PRODUCTION	T-18 RED DESERT-FED F
	103	6643 KB 6631 GR	WILDCAT
	104	6644 DF 6635 GR P	LSE NO API 49-037- 20204-00
	105	SPUD 08/08/1970	COMP 09/07/1970 ROTARY G&A-G
	107	DTD 9330	FM/TO 604ERCS
	40101	DST 01	7734- 7824 604LWIS 002

06/08/78

49 N 19 W 99

49 N 19 W 101

49 N 19 W 102

49 N 19 W 102

49 N 19 W 102

06/08/78

49 N 19 W 102

49 N 19 W 102

RL LISTING

L LISTING

06/08/78

PETROLEUM INFORMATION CORP

PAGE 1066

L LISTING

SUB FILE GEOTHERMAL LISTING

49 N 20 W 95 11	40101 DST 01	8394- 8437 604LWIS	S002
	40110 GAS TS IN 4H AT	25 MCFD	
	40201 DST 02	8987- 9075 604LWIS	S003
	40301 DST 03	9542- 9638 604ALMD	S004
	40331	IFP 150 FFP 250	
✓ 49 N 20 W 95 18	10002	0417070810815378 0417070310815205	
	10010	037 20204262 130550 901604ERCS 9330970	
	10021	TMP N 20 AGE W 95 SEC 18 066TH PRINCIPAL	
	101	WYO SWEETWATER A 660 FNL 2244 FNL (NE SW) WF 134	
	102	ARADARRO PRODUCTION 1-18 RED DESERT-FED F	
	103	6643 KB 6631 GR WILDCAT	
	104	6644 DF 6635 GR P LSE NO API 49-037- 20204-00	
	105	SPUD 08/08/1970 COMP 09/07/1970 ROTARY DBA-G	
	107	DTD 9330 FM/TO 604ERCS	
	40101 DST 01	7734- 7824 604LWIS	002
	40131 FINAL OP 1H	IFP 111 FFP 121 BHT 170F	✓ 0
	40201 DST 02	8855- 9005 604ALMD	S003
	40210 GAS TS IN 04 9H	PRE-OPEN	
	40211 GAS TS IN 04 5H AT	247 MCFD RE-OPEN	✓ 0
	40231 FINAL OP 1H	IFP 157 FFP 133 BHT 184F	
	40301 DST 03	7734- 7790 604LWIS	MISRUN 004
	40401 DST 3C	7727- 7790 604LWIS	MISRUN 005
	40501 DST 3D STRD	7734- 7701 604LWIS	MISRUN006
	40531 FINAL OP 1H	IFP 192 FFP 192	
	40601 DST 04 STRD	7727- 7795 604LWIS	MISRUN007
	40631 FINAL OP 0415M	IFP 384 FFP 384	
✓ 49 N 20 W 95 26	10002	0416764310807959 0416762610807692	
	10010	037 20942262 9105010235511 110604ERCS 604MVRD 9855278	
	10021	TMP N 20 AGE W 95 SEC 26 066TH PRINCIPAL	
	101	WYO SWEETWATER A 1980 FNL 1980 FEL (C SW) WYO DO 135	
	102	SNOKEY OIL 32-26 DIABLO SANDSTONE	
	103	6672 GR WANSUTTER	
	104	6677 DF 6667 GR P LSE NO API 49-037- 20942-00	
	105	SPUD 03/26/1977 COMP 08/22/1977 ROTARY OIL	
	107	DTD 9855 PB 9806 FM/TO 604ERCS	
	20102	604MVRD PERF W/139/IT 9434- 9770 GROSS 007	
	40101 DST 01	7656- 7701 604LWIS	002
	40131 FINAL OP 1H	IFP 166 FFP BHT 160F	✓ 0
	40201 DST 02	9361- 9432 604ALMD	S003
	40231 FINAL OP 2H30M	IFP 1003 FFP 1260 BHT 185F	✓ 0
	40301 DST 03 STRD	9409- 9468 604ALMD	S004
	40310 GAS TS IN 0427H AT	102 MCFD	
	40311 GAS TS IN 0427H AT	100 MCFD	
	40312 GAS TS IN AT	35 MCFD /1/24 IN CK/	
	40313 GAS TS IN 0415M AT	68 MCFD	
	40314 GAS TS IN 0430M AT	76 MCFD	
	40331 FINAL OP 2H	IFP 236 FFP 475 BHT 190F	✓ 0
	40401 DST 04	9458- 9563 604ALMD	S005
	40410 GAS TS IN 0415M AT	74 MCFD	

06/08/78

49 N 19 W 102

49 N 19 W 103

49 N 19 W 103

RW	INDEX
A	49 N 19 W 103 12
B	49 N 19 W 103 21
C	49 N 19 W 103 36
D	49 N 19 W 104 13
E	49 N 19 W 104 36
F	49 N 19 W 112 16
G	49 N 19 W 112 22
H	49 N 19 W 113 3
I	49 N 20 W 79 2
J	49 N 20 W 81 27
K	49 N 20 W 90 19
L	49 N 20 W 94 15
M	49 N 20 W 95 11

RW	INDEX
A	49 N 19 W
B	49 N 19 W
C	49 N 19 W
D	49 N 19 W
E	49 N 19 W
F	49 N 19 W
G	49 N 19 W
H	49 N 19 W
I	49 N 19 W
J	49 N 19 W
K	49 N 19 W
L	49 N 19 W
M	49 N 19 W

06/08/78

A 3  
PETROLEUM INFORMATION, CORP

PAGE 1067

LISTING

SUB FILE GEOTHERMAL LISTING

06/08/78

49 N 20 W 95 26 40411 GAS TS IN 0430M AT 74 MCFD  
 40412 GAS TS IN 0445M AT 70 MCFD  
 40431 FINAL OP 2H IFF 64 FFP 39 BHT 138F

49 N 20 W 95 35 10002 0416643310807690 0416639510807437  
 10010 037 20239262 91050 6500510 901604ERCS 9841171  
 10021 TWP N 20 RGE W 95 SEC 35 066TH PRINCIPAL  
 101 WYO SWEETWTR A 1980 FSL 1980 FWL C SE SW NE WF  
 102 PAN AMERICAN PETROLEUM 1 UPRR-14  
 103 6702 KB 6690 GR WAMSLUTTER  
 104 6700 DF 6690 GR P API 49-037- 20239 00  
 105 SPUD 11/18/1970 COMP 01/04/1971 ROTARY D&A-G  
 107 DTD 9841 FM/TD 604ERCS  
 40101 DST 01 9413- 9482 604ALMD S002  
 40131 FINAL OP 0445M IFF 921 FFP 901 BHT 173F  
 40201 DST 02 9509- 9600 604ALMD S003  
 40231 FINAL OP 1430M IFF 1005 FFP 1077 BHT 170F WEAK BLOW

49 N 20 W 96 10 10002 0417247410821754 0417246210821595  
 10010 037 20353262 537185 901604ERCS 9118K72  
 10021 TWP N 20 RGE W 96 SEC 10 066TH PRINCIPAL  
 101 WYO SWEETWTR A 3300 FSL 660 FWL C SE SW NE WF  
 102 MCCULLOCH OIL 1-10 FEDERAL  
 103 6603 KB 6590 GR WILDCAT  
 104 6606 DF 6598 GR P LSE NO API 49-037- 20353-00  
 105 SPUD 09/22/1972 COMP 11/14/1972 ROTARY D&A-G  
 107 DTD 9118 FM/TD 604ERCS  
 40101 DST 01 7490- 7556 604LWIS 002  
 40131 FINAL OP 1H IFF 82 FFP 96 BHT 150F  
 40201 DST 02 STRD 8950- 9030 MISRUN 003  
 40301 DST 03 8720- 8800 604ALMD S004  
 40331 FINAL OP 0430M IFF 191 FFP 299 BHT 161F  
 40401 DST 04 8950- 9030 604ALMD S005  
 40410 GAS TS IN 16M AT 6 MCFD GOOD BLOW  
 40411 GAS TS IN 25M AT 3 MCFD STABILIZED  
 40431 FINAL OP 1H IFF 103 FFP 69 BHT 134F

49 N 20 W 96 14 10002 0417029110819298 0417033810519134  
 10010 037 20480262 3157050 901604LWIS 7950875  
 10021 TWP N 20 RGE W 96 SEC 14 066TH PRINCIPAL  
 101 WYO SWEETWTR A 660 FSL 1980 FWL C SE SW NE WF  
 102 GRYNBURG JACK & ASSOC 1-14 FEDERAL DESERT  
 103 6677 KB 6665 GR WILDCAT  
 104 API 49 037 20480 00  
 105 SPUD 07/31/1973 COMP 08/24/1973 ROTARY D&A-G  
 107 DTD 7950 LTD 7929 FM/TD 604LWIS  
 40101 DST 01 6590- 6614 604FXHL S002  
 40131 FINAL OP 1H IFF 208 FFP 389 BHT 145F

49 N 20 W 96 20 10002 0416958810824628 0416959610824500  
 10010 037 20201262 130550 901604ERCS 8816770

B 3

06/08/78

PETROLEUM INFORMATION, CORP

PAGE 1068

LISTING

SUB FILE GEOTHERMAL LISTING

06/08/78

49 N 20 W 96 20 10021 TWP N 20 RGE W 96 SEC 20 066TH PRINCIPAL  
 101 WYO SWEETWTR A 1980 FSL 660 FWL C SW NE WF WF  
 102 ANADARKO PRODUCTION 1-20 RED DESERT-FED C  
 103 6703 KB WILDCAT  
 104 6704 DF 6692 GR P API 49-037- 20201 00  
 105 SPUD 06/23/1970 COMP 07/17/1970 ROTARY D&A-G  
 107 DTD 8916 FM/TD 604ERCS  
 40101 DST 01 8296- 8352 604ALMD S002  
 40110 GAS TS IN 08M ON SI  
 40111 GAS TS IN 1M AT 80 MCFD RE-OPEN  
 40112 GAS TS IN 15M AT 40 MCFD  
 40113 GAS TS IN 30M AT 32 MCFD  
 40114 GAS TS IN 45M AT 28 MCFD  
 40131 FINAL OP 1H IFF 65 FFP 140 BHT 164F  
 40201 DST 02 8408- 8474 604ALMD S003  
 40210 GAS TS IN 11M AT 193 MCFD RE-OPEN 1/2 CK  
 40211 GAS TS IN 20M AT 147 MCFD  
 40212 GAS TS IN 35M AT 106 MCFD 1/4 CK

49 N 19 W 103

49 N 19 W 103

06/08/78

PETROLEUM INFORMATION, CORP

PAGE 1068

LISTING

SUB FILE GEOTHERMAL LISTING

06/08/78

49 N 20 W 96 20 10021 TWP N 20 RGE W 96 SEC 20 066TH PRINCIPAL  
 101 WYO SWEETWTR A 1980 FNL 660 FNL CC SW NE 1/4 WF 139  
 102 ANADARKO PRODUCTION 1-20 RED DESERT FED C  
 103 6703 KB WILDCAT  
 104 6704 DF 6692 GR P API 49-037- 20201 00  
 105 SPUD 06/23/1970 COMP 07/17/1970 ROTARY D&A-G  
 107 DTD 8816 FM/TO 604ERCS  
 40101 DST 01 8296- 8352 604ALMD S002  
 40110 GAS TS IN 08M 04 SI  
 40111 GAS TS IN 1M AT 80 MCFD RE-OPEN  
 40112 GAS TS IN 15M AT 40 MCFD  
 40113 GAS TS IN 30M AT 32 MCFD  
 40114 GAS TS IN 45M AT 28 MCFD  
 40131 FINAL OP 1H 1FP 65 FFP 140 BHT 164F  
 40201 DST 02 8408- 8474 604ALMD S003  
 40210 GAS TS IN 11M AT 193 MCFD RE-OPEN 1/2 CK  
 40211 GAS TS IN 20M AT 147 MCFD  
 40212 GAS TS IN 35M AT 106 MCFD 1/4 CK  
 40213 GAS TS IN 45M AT 42 MCFD  
 40214 GAS TS IN 55M AT 42 MCFD  
 40231 FINAL OP 0H55M 1FP 82 FFP 94 BHT 165F

49 N 20 W 96 34 10002 0416669310820741 0416647810820683  
 10010 037005727262 3769550 901609CRCS 9006K65  
 10021 TWP N 20 RGE W 96 SEC 34 066TH PRINCIPAL  
 101 WYO SWEETWTR A 1980 FNL 1980 FNL SW NE 1/4 WF 140  
 102 HUMBLE OIL & REFINING 1 UNIT  
 103 6793 KB 6781 GR WELLS BLUFF  
 104 6782 GR P API 49-037- 05727 00  
 105 SPUD 10/13/1965 COMP 11/13/1965 ROTARY D&A-G  
 107 DTD 9000 LTD 9006 FM/TO 609CRCS  
 40101 DST 01 8530- 8614 604ALMD 006  
 40131 FINAL OP 2H 1FP 44 FFP 44 BHT 175F  
 40201 DST 02 8918- 9000 604ERCS 007  
 40231 FINAL OP 2H 1FP 133 FFP 177 BHT 180F

49 N 20 W 97 1 10002 0417343210828884 0417342010828823  
 10010 037 21101262 10860950 901604ERCS 8500378  
 10021 TWP N 20 RGE W 97 SEC 1 066TH PRINCIPAL  
 101 WYO SWEETWTR A 1320 FSL 1306 FNL W2 SW 1/4 WF 141  
 102 WHITLEY PETROLEUM W 1-1 AMOCO-CHAMPLIN  
 103 6670 KB 6656 GR WILDCAT  
 104 6673 DF 6661 GR P LSE NO API 49-037- 21101-00  
 105 SPUD 10/01/1977 COMP 11/01/1977 ROTARY D&A-G  
 107 DTD 8500 LTD 8496 FM/TO 604ERCS  
 40101 DST 01 7854- 7910 604ALMD 002  
 40131 FINAL OP 1H 1FP 62 FFP 61 BHT 118F  
 40201 DST 02 7948- 8046 604ALMD S003  
 40210 GAS TS IN 02M AT 36 MCFD /35.9/  
 40211 GAS TS IN 12M AT 34 MCFD  
 40212 GAS TS IN 22M AT 28 MCFD

06/08/78

PETROLEUM INFORMATION, CORP

PAGE 1069

LISTING

SUB FILE GEOTHERMAL LISTING

06/08/78

49 N 20 W 97 1 40213 GAS TS IN 1H02M AT 17 MCFD  
 40214 GAS TS IN 1H30M AT 16 MCFD /15.7/  
 40231 FINAL OP 1H30M 1FP 76 FFP 87 BHT 162F  
 40301 DST 03 8102- 8250 604ALMD S004  
 40310 GAS TS IN 10M AT 101 MCFD  
 40311 GAS TS IN 15M AT 59 MCFD  
 40312 GAS TS IN 20M AT 48 MCFD  
 40313 GAS TS IN 25M AT 34 MCFD  
 40314 GAS TS IN 30M TSTM  
 40331 FINAL OP 1H 1FP 91 FFP 72  
 40401 DST 04 STPD 8288- 8302 604ERCS S005  
 40431 FINAL OP 1H30M 1FP 375 FFP 753 BHT 162F

49 N 20 W 97 36 10002 0416647510828413 0416639210827957  
 10010 037 20337262 82250 1623710 701604HVRO 8268477  
 10021 TWP N 20 RGE W 97 SEC 36 066TH PRINCIPAL  
 101 WYO SWEETWTR A NW SE 40 40

49 N 19 W 103

49 N 19 W 103

49 N 19 W 103

06/08/78

PETROLEUM INFORMATION CORP

PAGE 1069

C 3

SUB FILE GEOTHERMAL LISTING

06/08/78

49 N 20 W 97 1 40213 GAS TS IN 1402H AT 17 MCFD  
 40214 GAS TS IN 1430M AT 16 MCFD /15.77  
 40231 FINAL OP 1430M IFF 76 FFP 87 BHT 162F  
 40301 DST 03 8102- 8250 604ALMD S004 ✓ O  
 40310 GAS TS IN 10M AT 101 MCFD  
 40311 GAS TS IN 15M AT 59 MCFD  
 40312 GAS TS IN 20M AT 48 MCFD  
 40313 GAS TS IN 25M AT 34 MCFD  
 40314 GAS TS IN 30M TSTM  
 40331 FINAL OP 1H IFF 91 FFP 72  
 40401 DST 04 STRD 8288- 8302 604ERCS S005 ✓ O  
 40431 FINAL OP 1430M IFF 375 FFP 753 BHT 162F

49 N 20 W 97 36 10002 0416647510828413 0416639210827957  
 10010 037 20337262 82250 1623710 701604MVRD 8268477  
 10021 TWP N 20 RGE W 97 SEC 36 066TH PRINCIPAL  
 101 WYO SWEETWATER 1980 FSL 1328 FEL E2 NW SE D 142  
 102 COLORADO INTERSTATE GAS 1-36 STATE NW SE MO  
 103 6954 KB 6945 GR TIPTON  
 104 API 49 037 20337 00  
 105 SPUD 04/27/1972 COMP 07/24/1972 ROTARY TA-G  
 107 DTD 8260 LTD 8268 FM/TC 604MVRD  
 40101 DST 01 7405- 7545 604LWIS 002 ✓ O  
 40131 FINAL OP 1H IFF 766 FFP 891 BHT 145F  
 40201 DST 02 7521- 7650 604LWIS 003  
 40231 FINAL OP 2H IFF 155 FFP 409  
 50102 604MVRD PERF JET W/ 42/1T 7908- 8191 GROSS 006

49 N 20 W 98 7 10002 0417232010849226 0417235210849232  
 10010 037 20498262 66740 5025062 101604ALMD 604ALMD 5400474  
 10021 TWP N 20 RGE W 98 SEC 7 066TH PRINCIPAL  
 101 WYO SWEETWATER 1980 FSL 1328 FEL E2 NW SE D 143  
 102 LUFF KENNETH D 1-7 CHAMPEIN  
 103 6840 KB 6828 GR PLAYA  
 104 6832 DF 6823 GR P LSE NO API 49-037- 20498-00  
 105 SPUD 11/09/1973 COMP 12/19/1973 ROTARY GAS  
 107 DTD 5400 FM/TC 604ALMD  
 20102 604ALMD PERF W/ 1/FT 5206- 5220 GROSS 005  
 40101 DST 01 5160- 5242 604ALMD S002 ✓ O  
 40110 GAS TS IN 15M AT 7000 MCFD  
 40131 FINAL OP 0430M IFF 1117 FFP 1323 BHT 124F  
 40201 DST 02 STRD 5206- 5220 604ALMD S003  
 40210 GAS TS IN 04M AT 168 MCFD  
 40231 FINAL OP 1H IFF 36 FFP 40

49 N 20 W 98 11 10002 0417250310841875 0417252710841978  
 10010 037 20387262 15800 9939962 101604ALMD 604ALMD 6481573  
 10021 TWP N 20 RGE W 98 SEC 11 066TH PRINCIPAL  
 101 WYO SWEETWATER 1980 FNL 1980 FNL C SE NW D 144  
 102 LUFF KENNETH D 1-11 CHAMPEIN-RSG  
 103 6730 KB 6720 GR DESERT SPRINGS

49 N 19 W 103

49 N 19 W 104

49 N 19 W 104

49 N 19 W 104

06/08/78

PETROLEUM INFORMATION CORP

PAGE 1070

D 3

SUB FILE GEOTHERMAL LISTING

06/08/78

49 N 20 W 98 11 104 6731 DF 6722 GR P LSE NO API 49-037- 20387-00  
 105 SPUD 12/11/1972 COMP 02/11/1973 ROTARY GAS  
 107 DTD 6481 FM/TC 604ALMD  
 20102 604ALMD PERF W/ 1/FT 6290- 6348 GROSS 013  
 20150 WTR  
 40101 DST 01 6328- 6378 604ALMD 002 ✓ O  
 40131 30M IFF 111 FFP 209 BHT 131F  
 40201 DST 02 6289- 6335 604ALMD 003  
 40231 FINAL OP 1H IFF 127 FFP 239 BHT 138F  
 50102 604ALMD PERF W/ 1/FT 6290- 6348 GROSS 005  
 50150 WTR  
 50202 604ALMD PERF W/ 1/FT 6290- 6348 GROSS 006  
 50302 604ALMD PERF W/ 1/FT 6290- 6348 GROSS 007  
 50402 604ALMD PERF W/ 1/FT 6290- 6348 GROSS 008  
 50502 604ALMD PERF W/ 1/FT 6290- 6348 GROSS 009  
 50602 604ALMD PERF W/ 1/FT 6290- 6348 GROSS 010  
 50702 604ALMD PERF W/ 1/FT 6290- 6348 GROSS 011

49 N 19 W 104



49 N 20 W 98 11 104 6731 DF 6722 GR P LSE NO API 49-037- 20387-00  
 105 SPUD 12/11/1972 COMP 02/11/1973 ROTARY GAS  
 107 DTD 6481 FM/TO 604ALMD  
 20102 604ALMD PERF W/ 1/FT 6290- 6348 GROSS 013  
 20150 WTR  
 40101 DST 01 6328- 6378 604ALMD 002 ✓ 0  
 40131 30M IFF 111 FFP 209 BHT 131F ✓ 0  
 40201 DST 02 6288- 6335 604ALMD 003 ✓ 0  
 40231 FINAL OP 1H IFF 127 FFP 239 BHT 138F  
 50102 604ALMD PERF W/ 1/FT 6290- 6348 GROSS 005  
 50150 WTR  
 50202 604ALMD PERF W/ 1/FT 6290- 6348 GROSS 006  
 50302 604ALMD PERF W/ 1/FT 6290- 6348 GROSS 007  
 50402 604ALMD PERF W/ 1/FT 6290- 6348 GROSS 008  
 50502 604ALMD PERF W/ 1/FT 6290- 6348 GROSS 009  
 50602 604ALMD PERF W/ 1/FT 6290- 6348 GROSS 010  
 50702 604ALMD PERF W/ 1/FT 6290- 6348 GROSS 011  
 50802 604ALMD W/ 1/FT 6290- 6348 GROSS 012

49 N 20 W 98 12 10002 0417257110839887 0417258710840022  
 10010 037 20366262 15800 3790060 901604ERCS 6909J72  
 10021 TWP N 20 RGE W 98 SEC 12 066TH PRINCIPAL  
 101 WYO SWEETWTR A 1980 FNL 1920 FEL C SE NW D 145  
 102 MUSKY 6-12 FEDERAL  
 103 6723 KB 6713 GR DESERT SPRINGS  
 104 API 49 037 20366 00  
 105 SPUD 10/18/1972 COMP 11/26/1972 ROTARY DBA-G  
 107 DTD 6900 LTD 6909 FM/TO 604ERCS  
 40101 DST 01 6604- 6660 604ALMD MISRUN 002  
 40201 DST 02 6604- 6660 604ALMD 5003  
 40231 FINAL OP 0430M IFF 112 FFP 112 BHT 138F ✓ 0  
 40301 DST 03 6671- 6801 604ALMD 5004 ✓ 0  
 40310 GAS TS IN 34M  
 40311 GAS TS IN 1H30M AT 1 MCFD ✓ 0  
 40331 FINAL OP 2H IFF 61 FFP 61 BHT 130F  
 40401 DST 04 6559- 6654 604ALMD 005 ✓ 0  
 40431 FINAL OP 2H10M IFF 32 FFP 80 BHT 132F ✓ 0

49 N 20 W 98 18 10002 0417132810848871 0417134410848992  
 10010 037 20573262 68375 9999962 101604ALMD 604ALMD 5290974  
 10021 TWP N 20 RGE W 98 SEC 18 066TH PRINCIPAL  
 101 WYO SWEETWTR A 1320 FNL 1320 FEL C NE D DG 146  
 102 MESA PET 1-18 FEDERAL  
 103 6882 KB 6870 GR PLAYA  
 104 API 49 037 20573 00  
 105 SPUD 03/29/1974 COMP 07/02/1974 ROTARY GAS  
 107 LTD 5290 FM/TO 604ALMD  
 20102 604ALMD PERF W/ 1/FT 5171- 5187 002  
 40101 DST 01 5155- 5176 604ALMD 5004  
 40110 GAS TS IN 15M AT 584 MCFD 5166  
 40131 FINAL OP 1H30M IFF 54 FFP 174 BHT 720F ✓ ✓ ✓ 130.7°F/1000 P 238.2°C/1000

PUT (?) BY THIS ON MAP

49 N 20 W 98 19 10002 0416994510848903 0417000510849049  
 10010 037 20567262 68375 5025062 101604ALMD 604ALMD 5290674  
 10021 TWP N 20 RGE W 98 SEC 19 066TH PRINCIPAL  
 101 WYO SWEETWTR A 1320 FNL 1320 FEL C NE D DG  
 102 LUFF KENNETH D 1-19 CHAMPLIN TWP  
 103 6918 KB 6906 GR PLAYA  
 104 6920 DF 6910 GR P LSE NO API 49-037- 20567-00  
 105 SPUD 04/24/1974 COMP 05/31/1974 ROTARY GAS  
 107 DTD 5290 FM/TO 604ALMD  
 20102 604ALMD PERF W/ 1/FT 5144- 5152 004  
 40101 DST 01 5125- 5160 604ALMD 5002  
 40110 GAS TS IN 01M NOT GAUGED  
 40111 GAS TS IN 05M AT 1250 MCFD STABILIZED  
 40131 FINAL OP 0440M IFF 280 FFP 229 BHT 118F

49 N 20 W 98 29 10002 0416828010847691 0416832810847730  
 10010 037 20640262 66730 5025060 900604ALMD 5380J74  
 10021 TWP N 20 RGE W 98 SEC 29 066TH PRINCIPAL  
 101 WYO SWEETWTR A 1980 FNL 1930 FNL C SE NW D D  
 102 LUFF KENNETH 3-29 CHAMPLIN  
 103 6873 GR PATRICK DRAW

06/08/78

PETROLEUM INFORMATION, CORP

PAGE 1071

06/08/78

AL LISTING

SUB FILE GEOTHERMAL LISTING

49 N 20 W 98 19 10002 0416994510848903 0417000510849049  
 10010 037 20567262 68375 5025062 101604ALMD 604ALMD 5290674  
 10021 TWP N 20 RGE W 98 SEC 19 066TH PRINCIPAL  
 101 WYO SWEETWTR A 1320 FNL 1320 FEL C NE D DG 147  
 102 LUFF KENNETH D 1-19 CHAMPLIN TWP  
 103 6918 KB 6906 GR PLAYA  
 104 6920 DF 6910 GR P LSE NO API 49-037- 20567-00  
 105 SPUD 04/24/1974 COMP 05/31/1974 ROTARY GAS  
 107 DTD 5290 FM/TD 604ALMD  
 20102 604ALMD PERF W/ 14/1T 5144- 5152 004  
 40101 DST 01 5125- 5160 604ALMD S002  
 40110 GAS TS IN 01M NOT GAUGED  
 40111 GAS TS IN 05M AT 1250 MCFD STABILIZED  
 40131 FINAL OP OHMOM IFF 280 FFP 229 BHT 118F

49 N 20 W 98 29 10002 0416828010847691 0416832810847730  
 10010 037 20640262 66730 5025060 900604ALMD 5380J74  
 10021 TWP N 20 RGE W 98 SEC 29 066TH PRINCIPAL  
 101 WYO SWEETWTR A 1980 FNL 1980 FNL SE NW D 148  
 102 LUFF KENNETH D 3-29 CHAMPLIN TWP  
 103 6873 GR PATRICK DRAW  
 104 6883 DF 6874 GR P LSE NO API 49-037- 20640-00  
 105 SPUD 10/04/1974 COMP 10/16/1974 ROTARY D&A  
 107 DTD 5380 LTD 5370 FM/TD 604ALMD  
 40101 DST 01 5219- 5235 604ALMD 003  
 40131 FINAL OP 1H IFF 46 FFP 55 BHT 126F

49 N 20 W 98 32 10002 0416638310848173 0416644210848275  
 10010 037 20553262 66730 5025061 110604ALMD 604ALMD 5317574  
 10021 TWP N 20 RGE W 98 SEC 32 066TH PRINCIPAL  
 101 WYO SWEETWTR A 1880 FSL 660 FNL NW SW D 00 149  
 102 LUFF KENNETH D 1-32 FEDERAL  
 103 6950 KB 6938 GR PATRICK DRAW  
 104 6946 DF 6936 GR P LSE NO API 49-037- 20553-00  
 105 SPUD 02/09/1974 COMP 04/12/1974 ROTARY OIL  
 107 DTD 5317 LTD FM/TD 604ALMD  
 20102 604ALMD PERF JET W/ 15/FT 5218- 5228 005  
 40101 DST 01 5115- 5230 604ALMD S002  
 40110 GAS TS IN 20M AT 80 MCFD  
 40131 FINAL OP 1H IFF 195 FFP 371 BHT 120F

49 N 20 W 98 32 10002 0416610110847669 0416615610847801  
 10010 037 20590262 66730 5025061 110604ALMD 604ALMD 5380074  
 10021 TWP N 20 RGE W 98 SEC 32 066TH PRINCIPAL  
 101 WYO SWEETWTR A 660 FSL 1785 FNL SE SW D 00 150  
 102 LUFF KENNETH D 2-32 FEDERAL  
 103 6903 KB 6891 GR PATRICK DRAW  
 104 6920 DF 6911 GR P LSE NO API 49-037- 20590-00  
 105 SPUD 05/17/1974 COMP 08/17/1974 ROTARY OIL  
 107 DTD 5380 PB 5289 FM/TD 604ALMD  
 20102 604ALMD PERF W/ 1/FT 5258- 5274 GROSS 005

06/08/78

PETROLEUM INFORMATION, CORP

PAGE 1072

06/08/78

AL LISTING

SUB FILE GEOTHERMAL LISTING

49 N 20 W 98 32 20150 WTR  
 40101 DST 01 5260- 5278 604ALMD S003  
 40131 FINAL OP 1H15M IFF 126 FFP 285 BHT 120F

49 N 20 W 99 11 10002 0417195610853780 0417210210853853  
 10010 037 20895262 68375 5025060 900609CRCS 3760K76  
 10021 TWP N 20 RGE W 99 SEC 11 066TH PRINCIPAL  
 101 WYO SWEETWTR A 1179 FSL 1179 FNL NE SW SW D D  
 102 LUFF KENNETH D 1-11 AMOCO-CHAMPLIN  
 103 6870 KB 6857 GR PLAYA  
 104 6888 DF 6879 GR P LSE NO API 49-037- 20895-00  
 105 SPUD 11/11/1976 COMP 11/16/1976 ROTARY D&A  
 107 DTD 3760 FM/TD 609CRCS  
 40101 DST 01 3645- 3760 604LWIS 002  
 40131 FINAL OP 1H IFF 153 FFP 283 BHT 100F

49 N 20 W 99 14 10002 0417075110853827 0417077410854063  
 10010 037 20141262 66740 9999952 101604ERCS 604LWIS 4716569  
 10021 TWP N 20 RGE W 99 SEC 14 066TH PRINCIPAL

06/08/78

PETROLEUM INFORMATION, CORP

PAGE 1072

06/08/78

LISTING

SUB FILE GEOTHERMAL LISTING

49 N 20 W 98 32 20150 WTP  
 40101 DST 01 5260- 5278 604ALMD 5003 ✓ 0  
 40131 FINAL OP 1H15M IFF 126 FFP 285 BHT 120F

49 N 20 W 99 11 10002 0417195610853780 0417210210853853  
 10010 037 20895262 68375 5025060 900609CRCS 3760K76  
 10021 TWP N 20 RGE W 99 SEC 11 066TH PRINCIPAL  
 101 WYO SWEETWTR A 1179 FSL 1179 FHL NE SW SH D D 151  
 102 LUFF KENNETH 1-11 ANOCO-CHAMPLIN  
 103 6870 KB 6857 GR PLAYA  
 104 6888 DF 6879 GR P LSE NO API 49-037- 20895-00  
 105 SPUD 11/11/1976 COMP 11/16/1976 ROTARY D&A  
 107 DTD 3760 FM/TO 609CRCS  
 40101 DST 01 3645- 3760 604LWIS 002  
 40131 FINAL OP 1H IFF 153 FFP 283 BHT 100F ✓ 0

49 N 20 W 99 14 10002 0417075110853827 0417077410854063  
 10010 037 20141262 66740 9999962 101604ERCS 604LWIS 4716569  
 10021 TWP N 20 RGE W 99 SEC 14 066TH PRINCIPAL  
 101 WYO SWEETWTR A 1780 FSL 860 FHL SE NW SH D DG 152  
 102 PRENATA CORP 13-14-2099 GOVT  
 103 6907 KB 6897 GR PLAYA  
 104 6907 DF 6897 GR P API 49-037- 20141 00  
 105 SPUD 02/26/1969 COMP 04/25/1969 ROTARY GAS  
 107 DTD 4715 LTD 4716 PB 3643 FM/TO 604ERCS  
 20102 604LWIS PERF W/ 4/FT 3527- 3537 004  
 40101 DST 01 3522- 3550 604LWIS S002  
 40110 GAS TS IN 01M  
 40131 FINAL OP 0443M IFF 845 FFP 1229 BHT 91F ✓ 0

49 N 20 W 99 15 10002 0417113910854920 0417120010855078  
 10010 037 20395262 66740 9999962 101604LWIS 604LWIS 3550473  
 10021 TWP N 20 RGE W 99 SEC 15 066TH PRINCIPAL  
 101 WYO SWEETWTR A 1984 FHL 1980 FHL SW NE SH D DG 153  
 102 LUFF KENNETH D 1-15 CHAMPLIN-DPRR  
 103 6919 KB 6908 GR PLAYA  
 104 6922 DF 6912 GR P LSE NO API 49-037- 20395-00  
 105 SPUD 12/09/1972 COMP 03/07/1973 ROTARY GAS  
 107 DTD 3550 FM/TO 604LWIS  
 20102 604LWIS PERF W/ 1/FT 3434- 3443 GROSS 005  
 40101 DST 01 3435- 3550 604LWIS S002  
 40110 GAS TS IN 01M NOT GAUGED  
 40111 GAS TS IN 03M AT 1920 MCFD  
 40112 GAS TS IN 05M AT 3398 MCFD  
 40113 GAS TS IN 15M AT 3480 MCFD  
 40114 GAS TS IN 10M AT 3685 MCFD  
 40115 GAS TS IN 55M AT 3090 MCFD  
 40116 GAS TS IN 1416M AT 3890 MCFD  
 40131 FINAL OP 1H30M IFF 573 FFP 858 BHT 50F ✓ 0  
 50102 604LWIS PERF W/ 1/FT 3434- 3443 GROSS 004

06/08/78

PETROLEUM INFORMATION, CORP

PAGE 1073

06/08/78

LISTING

SUB FILE GEOTHERMAL LISTING

49 N 20 W 99 16 10002 0417078010857262 0417080110857532  
 10010 037 20105262 15800 9026060 901604ERCS 4320568  
 10021 TWP N 20 RGE W 99 SEC 16 066TH PRINCIPAL  
 101 WYO SWEETWTR A 1880 FSL 1980 FHL NE SW SH D D  
 102 TRUE OIL 23-16 TRUE-WYCO STATE  
 103 7023 KB 7012 GR DESERT SPRINGS  
 104 7021 ES 7012 GR P API 49-037- 20105 00  
 105 SPUD 04/26/1968 COMP 05/04/1968 ROTARY D&A-G  
 107 UTC 4320 LTD 4306 FM/TO 604ERCS  
 40101 DST 01 2987- 4036 604ALMD S002  
 40131 FINAL OP 1H IFF 189 FFP 289 BHT 108F  
 40201 DST 02 4184- 4256 604ALMD 003  
 40231 FINAL OP 1H IFF 92 FFP 439 BHT 112F

49 N 20 W 99 21 10002 0417013810857813 0417016710858094  
 10010 037 20232262 66725 9999960 901604ALMD 4209K70  
 10021 TWP N 20 RGE W 99 SEC 21 066TH PRINCIPAL  
 101 WYO SWEETWTR A 490 FHL 490 FHL NW NW SH D D  
 102 PRENATA CORP & US GOLD 1121-20-99 FEE  
 103 7071 KB 7061 GR RECEIPT COPYING II

49 N 19 W 112

49 N 19 W 112

LISTING

SUB FILE GEOTHERMAL LISTING

06/08/78

49 N 20 W 39 16 10002 0417078010857262 0417080110857532  
 10010 037 20105262 15800 9026060 901604ERCS 4320568  
 10021 TWP N 20 RGE W 99 SEC 16 066TH PRINCIPAL  
 101 WYO SWEETWTR A 1880 FSL 1980 FHL (NE SW) D 154  
 102 TRUE OIL 23-16 TRUE-ARCO STATE  
 103 7023 KB 7012 GR DESERT SPRINGS  
 104 7021 ES 7012 GR P API 49-037- 20105 00  
 105 SPUD 04/26/1968 COMP 05/04/1968 ROTARY O&A-G  
 107 DTD 4320 LTD 4306 FM/TO 604ERCS  
 40101 DST 01 7987- 4036 604ALMD 5002 ✓ 0  
 40131 FINAL OP 1H IFP 189 FFP 289 BHT 108F ✓ 0  
 40201 DST 02 4184- 4256 604ALMD 003  
 40231 FINAL OP 1H IFP 92 FFP 499 BHT 112F ✓ 0

49 N 20 W 99 21 10002 0417013810857813 0417016710858094  
 10010 037 20232262 66725 9999960 901604ALMD 4209K70  
 10021 TWP N 20 RGE W 99 SEC 21 066TH PRINCIPAL  
 101 WYO SWEETWTR A 490 FSL 490 FHL (NW NW) D 155  
 102 PRENALTHA CORP & US GOLD 1121-20-99 FEL  
 103 7071 KB 7061 GR DESERT SPRINGS W  
 104 7023 DF 7014 GR P LSE NO API 49-037- 20232-00  
 105 SPUD 11/11/1970 COMP 11/27/1970 ROTARY O&A-G  
 107 DTD 4204 LTD 4209 FM/TO 604ALMD  
 40101 DST 01 3932- 3954 604ALMD 002 ✓ 0  
 40131 FINAL OP 0H15H IFP 56 FFP 56 BHT 98F ✓ 0  
 40201 DST 02 STRD 3927- 3935 604ALMD 5003  
 40231 FINAL OP 1H IFP 78 FFP 162 BHT 100F ✓ 0

49 N 20 W 99 21 10002 0416900410856849 0416904510856961  
 10010 037 20700262 66725 5025061 110604ALMD 604ALMD 3940075  
 10021 TWP N 20 RGE W 99 SEC 21 066TH PRINCIPAL  
 101 WYO SWEETWTR A 660 FSL 1980 FEL (SW SE) D 156  
 102 LUFF KENNETH 2-21 CHAMPLIN  
 103 7036 KB 7024 GR DESERT SPR WEST  
 104 7034 DF 7025 GR P LSE NO API 49-037- 20700-00  
 105 SPUD 05/31/1975 COMP 07/29/1975 ROTARY OIL  
 107 DTD 3940 FM/TO 604ALMD  
 20102 604ALMD PERF JET W/ 16/IT 3805- 3813  
 40101 DST 01 3811- 3873 604ALMD 5003  
 40110 GAS TS IN 11M  
 40111 GAS TS IN 10M AT 121 MCFD /MAX FLOW/  
 40112 GAS TS IN 1H AT 59 MCFD  
 40131 FINAL OP 1H IFP 168 FFP 347 BHT 99F ✓ 0  
 50102 604ALMD PERF JET W/ 16/IT 3805- 3813 005  
 50202 604ALMD PERF JET W/ 16/IT 3805- 3813 006

49 N 20 W 99 21 10002 0416895610856367 0416901710856525  
 10010 037 20735262 66725 5025061 110604ALMD 604ALMD 3997276  
 10021 TWP N 20 RGE W 99 SEC 21 066TH PRINCIPAL  
 101 WYO SWEETWTR A 660 FSL 860 FEL (SE SE) D 157  
 102 LUFF KENNETH 4-21 CHAMPLIN

PAGE 1087

06/08/78

H 3  
 PETROLEUM INFORMATION CORP

PAGE 1074

LISTING

SUB FILE GEOTHERMAL LISTING

06/08/78

49 N 20 W 99 21 103 7012 KB 7002 GR DESERT SPR WEST  
 104 7013 DF 7004 GR P LSE NO API 49-037- 20735-00  
 105 SPUD 09/03/1975 COMP 12/17/1975 ROTARY OIL  
 107 DTD 3997 FM/TO 604ALMD  
 20102 604ALMD PERF W/ 2/FT 3878- 3888 005  
 40101 DST 01 3876- 3904 604ALMD 5003  
 40110 GAS TS IN 12M AT 4 MCFD /3.71/  
 40131 FINAL OP 1H IFP 68 FFP 121 BHT 144F

49 N 20 W 99 23 10002 0416894110852485 0416900710852549  
 10010 037 20672262 69375 5025010 500604ALMD 4720675  
 10021 TWP N 20 RGE W 99 SEC 23 066TH PRINCIPAL  
 101 WYO SWEETWTR A 660 FSL 660 FEL (SE SE) D  
 102 LUFF KENNETH D 1-23 CHAMPLIN  
 103 7050 ES PLAT A  
 104 7022 DF 7012 GR P LSE NO API 49-037- 20672-00  
 105 SPUD 03/13/1975 COMP 05/27/1975 ROTARY O&A  
 107 DTD 4720 FM/TO 604ALMD  
 40101 DST 01 STRD 4578- 4598 604ALMD 003  
 40131 FINAL OP 0H45H IFP 74 FFP 84 BHT 109F

SEE  
NEXT  
PAGE

49 N 19 W 113

49 N 19 W 114

49 N 20 W 99

06/08/78

PETROLEUM INFORMATION, CORP

PAGE 1074

AL LISTING

SUB FILE GEOTHERMAL LISTING

06/08/78

49 N 20 W 99 21 103 7012 KB 7002 GR DESERT SPR WEST  
 104 7013 DF 7004 GR P LSE NO API 49-037- 20735-00  
 105 SPUD 09/03/1975 COMP 12/17/1975 ROTARY OIL  
 107 DTD 3997 FM/TO 604ALMD  
 20102 604ALMD PERF W/ 2/FT 3878- 3888 005  
 40101 DST 01 3876- 3904 604ALMD S003  
 40110 GAS TS IN 12M AT 4 MCFD /3.71/ 3890  
 40131 FINAL OP 1H 1FP 68 FFP 121 BHT 144F

✓✓✓ 46.4°C/hm

49 N 19 W 11

49 N 19 W 11

49 N 20 W 99 23 10002 0416894110852485 0416900210852549  
 10010 037 20672262 68375 5025010 500604ALMD 4720675  
 10021 TWP N 20 RGE W 99 SEC 23 066TH PRINCIPAL  
 101 WYO SHEETHTR A 660 FSL 660 FEL C SE SE MC HO 158  
 102 LUFF KENNETH D 1-23 CHAMPLIN  
 103 7050 ES PLAYA  
 104 7022 DF 7012 GR P LSE NO API 49-037- 20672-00  
 105 SPUD 03/13/1975 COMP 05/27/1975 ROTARY D&A  
 107 DTD 4720 FM/TO 604ALMD  
 40101 DST 01 STRD 4578- 4598 604ALMD 003  
 40131 FINAL OP 0445M 1FP 74 FFP 83 BHT 109F

✓ 0

49 N 20 W 71

49 N 20 W 99 23 10002 0416937210853933 0416939510854066  
 10010 037 20732262 68375 5025062 101604ALMD 604LWIS 4435J75  
 10021 TWP N 20 RGE W 99 SEC 23 066TH PRINCIPAL  
 101 WYO SHEETHTR A 1980 FSL 660 FSL C NH SW D DG 159  
 102 LUFF KENNETH D 2-23 CHAMPLIN  
 103 6984 KB 6972 GR PLAYA  
 104 6981 DF 6972 GR P LSE NO API 49-037- 20732-00  
 105 SPUD 08/22/1975 COMP 10/16/1975 ROTARY GAS  
 107 DTD 4435 LTD 4427 FM/TO 604ALMD  
 20102 604LWIS PERF W/ 2/FT 3537- 3543 008  
 40101 DST 01 3546- 3560 604LWIS S003  
 40110 GAS TS IN 14M  
 40111 GAS TS IN 1H AT 3057 MCFD  
 40131 FINAL OP 1H 1FP 455 FFP 512 BHT 92F  
 50102 604LW S PERF W/ 2/FT 3537- 3543 005  
 50141 BHT 104F  
 50202 604LWIS PERF W/ 2/FT 3537- 3543 006  
 50302 604LWIS PERF W/ 2/FT 3537- 3543 007

✓ 0

49 N 20 W 71

49 N 20 W 99 27 10002 0416787410855513 0416794410855124  
 10010 037 20629262 66725 5025060 911604ALMD 4372674  
 10021 TWP N 20 RGE W 99 SEC 27 066TH PRINCIPAL  
 101 WYO SHEETHTR A 1980 FSL 1980 FSL C NH SW D D 160  
 102 LUFF KENNETH D 2-27 CHAMPLIN  
 103 7069 GR DESERT SPRINGS W  
 104 7081 DF 7072 GR P LSE NO API 49-037- 20629-00  
 105 SPUD 10/17/1974 COMP 10/26/1974 ROTARY D&A-OG  
 107 DTD 4348 LTD 4326 FM/TO 604ALMD  
 40101 DST 01 STRD 4080- 4098 604ALMD S004  
 40110 GAS TS IN 04M NOT GAUGED

49 N 20 W 71

06/08/78

PETROLEUM INFORMATION, CORP

PAGE 1075

AL LISTING

SUB FILE GEOTHERMAL LISTING

06/08/78

49 N 20 W 99 27 40131 FINAL OP 1H 1FP 195 FFP 306 BHT 78F  
 49 N 20 W 99 27 10002 0416750910854889 0416755510854978  
 10010 037 20645262 66725 5025060 911604ALMD 4372676  
 10021 TWP N 20 RGE W 99 SEC 27 066TH PRINCIPAL  
 101 WYO SHEETHTR A 560 FSL 1980 FEL SW SE D D  
 102 LUFF KENNETH D 3-27 CHAMPLIN  
 103 7100 KB 7089 GR DESERT SPRINGS W  
 104 7101 DF 7092 GR P LSE NO API 49-037- 20645-00  
 105 SPUD 05/03/1975 COMP 06/08/1975 ROTARY D&A-OG  
 107 DTD 4372 FM/TO 604ALMD  
 50102 604ALMD PERF W/ 3/FT 4243- 4265 GROSS 004  
 50141 @ 4372FT BHT 108F  
 50150 WTR

✓

49 N 20 W 79

49 N 20 W 80

49 N 20 W 99 27 10002 0416864410854409 0416867710854539  
 10010 037 20726262 66725 5025062 101604ALMD 604LWIS 4435075

49 N 20 W 84

06/08/78

PETROLEUM INFORMATION, CORP

PAGE 1075

SUB FILE GEOTHERMAL LISTING

49 N 20 W 99 27 40131 FINAL OP 1H IFF 195 FFP 306 BHT 78F ✓ 0  
 49 N 20 W 99 27 10002 0416750910854889 0416755510854978  
 10010 037 20645262 66725 5025060 911604ALMD 4372676  
 10021 TWP N 20 RGE W 99 SEC 27 066TH PRINCIPAL  
 101 WYO SWEETWTR A 560 FSL 1980 FEL SW SE D 161  
 102 LUFF KENNETH D 3-27 CHAMPLIN  
 103 7100 KB 7089 GR DESERT SPRINGS W  
 104 7101 DF 7092 GR P LSE NO API 49-037- 20645-00  
 105 SPUD 05/03/1975 COMP 06/08/1975 ROTARY O&A-OG  
 107 DTD 4372 FM/TO 604ALMD  
 50102 604ALMD PERF W/ 3/FT 4243- 4265 GROSS 004  
 50141 3 4372FT BHT 108F ✓ 0  
 50150 WTR

49 N 20 W 99 27 10002 0416864410854409 0416867710854539  
 10010 037 20726262 66725 5025062 101604ALMD 604LWIS 4435075  
 10021 TWP N 20 RGE W 99 SEC 27 066TH PRINCIPAL  
 101 WYO SWEETWTR A 660 FNL 660 FEL C NE NW D DG 162  
 102 LUFF KENNETH D 4-27 CHAMPLIN  
 103 7070 KB 7058 GR DESERT SPRINGS W  
 104 7066 DF 7057 GR P LSE NO API 49-037- 20726-00  
 105 SPUD 08/05/1975 COMP 09/22/1975 ROTARY GAS  
 107 DTD 4430 LTD 4435 FM/TO 604ALMD  
 20102 604LWIS PERF W/ 4/F 3'33- 3538 010  
 20150 WTR  
 40101 DST 01 3460- 3564 604LWIS S004 ✓ 0  
 40110 GAS TS IN 03M AT 628 MCFD  
 40131 FINAL OP 0435M IFF 116 FFP 151 BHT 101F  
 50102 604LWIS PERF W/ 4/FT 3533- 3538 006  
 50202 604LWIS PERF W/ 4/FT 3533- 3538 007  
 50302 604LWIS PERF W/ 4/FT 3533- 3538 008  
 50402 604LWIS PERF W/ 4/FT 3533- 3538 009

49 N 20 W 99 27 10002 0416792910855871 0416796510855936  
 10010 037 20813262 66725 5025060 911604MVRD 4130776  
 10021 TWP N 20 RGE W 99 SEC 27 066TH PRINCIPAL  
 101 WYO SWEETWTR A 1980 FSL 660 FNL C NW SW D 163  
 102 LUFF KENNETH D 5-27 CHAMPLIN  
 103 7075 KB 7063 GR DESERT SPR WEST  
 104 API 49 037 20813 00  
 105 SPUD 06/16/1976 COMP 06/23/1976 ROTARY O&A-OG  
 107 DTD 4130 FM/TO 604MVRD  
 40101 DST 01 4006- 4055 604ALMD S004  
 40110 GAS TS IN 0425M AT 13 MCFD /13.4/  
 40131 FINAL OP 1415M IFF 139 FFP 232 BHT 104F ✓ 0

49 N 20 W 99 29 10002 0416829210858257 0416830710858458  
 10010 037 20449262 66725 9999961 110604ALMD 604ALMD 3700873  
 10021 TWP N 20 RGE W 99 SEC 29 066TH PRINCIPAL  
 101 WYO SWEETWTR A 1982 FNL 660 FEL SE NE D DO 164

06/08/78

PETROLEUM INFORMATION, CORP

PAGE 1076

SUB FILE GEOTHERMAL LISTING

49 N 20 W 99 29 102 LUFF KENNETH D 1-29 CHAMPLIN  
 103 7072 KB 7060 GR DESERT SPR WEST  
 104 7069 DF 7066 GR P LSE NO AP 49-037- 20449-00  
 105 SPUD 06/08/1973 COMP 07/26/1973 ROTARY OIL  
 107 DTD 3700 FM/TO 604ALMD  
 20102 604ALMD PERF W/ 2/FT 3534- 3557 GROSS 006  
 40101 DST 01 3534- 3563 604ALMD S003  
 40131 FINAL OP 1430M IFF 50 FFP 38 BHT 100F ✓  
 50102 604ALMD PERF W/ 2/FT 3534- 3557 GROSS 005

49 N 20 W 99 29 10002 0416790610859728 0416796810859889  
 10010 037 20812262 66725 5625061 110604MVRD 604ALMD 3448976  
 10021 TWP N 20 RGE W 99 SEC 29 066TH PRINCIPAL  
 101 WYO SWEETWTR A 1980 FSL 660 FNL C NW SW D DO  
 102 LUFF KENNETH D 5-29 CHAMPLIN  
 103 7142 KB 7130 GR DESERT SPRINGS W

06/08/78

49 N 20 W 75

49 N 20 W 80

49 N 20 W 80

49 N 20 W 91

06/08/78

49 N 20 W 80

49 N 20 W 84

06/08/78

PETROLEUM INFORMATION CORP

PAGE 1076

LISTING

SUB FILE GEOTHERMAL LISTING

06/08/78

49 N 20 W 99 29 102 LUFF KENNETH D 1-29 CHAMPLIN  
 103 7072 KB 7060 GR DESERT SPR WEST  
 104 7069 DF 7060 GR P LSE NO AP 49-037- 20449-00  
 105 SPUD 06/08/1973 COMP 07/26/1973 ROTARY OIL  
 107 DTD 3700 FM/TD 604ALMD  
 20102 604ALMD PERF W/ 2/FT 3534- 3557 GROSS 006  
 40101 DST 01 3534- 3563 604ALMD S003  
 40131 FINAL OP 1H30M IFF 50 FFP 38 BHT 100F  
 50102 604ALMD PERF W/ 2/FT 3534- 3557 GROSS 005

49 N 20 W 99 29 10002 0416790610859728 0416796810859889  
 10010 037 20812262 66725 5625061 110604MVRD 604ALMD 3448876  
 10021 TWP N 20 RGE W 99 SEC 29 066TH PRINCIPAL  
 101 WYO SWEETWTR A 1980 FSL 660 FWL C NW SW D DO  
 102 LUFF KENNETH D 8-29 CHAMPLIN  
 103 7142 KB 7130 GR DESERT SPRINGS W  
 104 API 49 037 20812 00  
 105 SPUD 06/05/1976 COMP 06/27/1976 ROTARY OIL  
 107 DTD 3446 PB 3404 FM/TD 604MVRD  
 20102 604ALMD PERF W/ 4/FT 3379- 3382 005  
 40101 DST 01 3361- 3425 604ALMD REVOUTS003  
 40110 OIL TS IN 19M  
 40111 GAS TS IN 02M AT 380 MCFD  
 40131 FINAL OP 0427M IFF 450 FFP 617 BHT 95F

49 N 20 W 99 29 10002 0416753310859235 0416753710859425  
 10010 037 20876262 66725 1371561 110604MVRD 604ALMD 3530178  
 10021 TWP N 20 RGE W 99 SEC 29 066TH PRINCIPAL  
 101 WYO SWEETWTR A 660 FSL 1978 FWL SE SW D DO  
 102 CHAMPLIN PET 24-29 CHAMPLIN  
 103 7110 KB 7095 GR DESERT SPRINGS W  
 104 7112 DF 7098 P API 49 037 20876 00  
 105 SPUD 11/17/1976 COMP 02/17/1977 ROTARY OIL  
 107 DTD 3530 PB 3480 FM/TD 604MVRD  
 20102 604ALMD PERF JET W/ 2/FT 3367- 3452 GROSS 004  
 40101 DST 01 3360- 3460 604ALMD 002  
 40131 FINAL OP 1H IFF 74 FFP 123 BHT 106F

49 N 20 W 99 35 10002 0416611610853467 0416610810853628  
 10010 037 20411262 66730 9999960 911604ALMD 4560273  
 10021 TWP N 20 RGE W 99 SEC 35 066TH PRINCIPAL  
 101 WYO SWEETWTR A 660 FSL 1981 FWL SE SW D DO  
 102 LUFF KENNETH D 1-35 CHAMPLIN  
 103 7055 KB 7044 GR PATRICK DRAW  
 104 7054 DF 7044 GR P LSE NO API 49-037- 20411-00  
 105 SPUD 01/31/1973 COMP 02/10/1973 ROTARY D&A-OG  
 107 DTD 4560 FM/TD 604ALMD  
 40101 DST 01 4430- 4457 604ALMD 003  
 40131 FINAL OP 0445M IFF 32 FFP 51 BHT 130F

49 N 20 W 101 18 10002 0417052710884699 0417051610884662

06/08/78

PETROLEUM INFORMATION CORP

PAGE 1077

LISTING

SUB FILE GEOTHERMAL LISTING

06/08/78

49 N 20 W 101 18 10010 037 20258262 53210 9999910 901553MRSN 7437691  
 10021 TWP N 20 RGE W 101 SEC 18 066TH PRINCIPAL  
 101 WYO SWEETWTR A 660 FSL 660 FWL C S: SW NW W0  
 102 PRENALTA CORP 141820-101 PRENALTA-GOVT  
 103 6600 KB MASTERSON  
 104 6598 DF 6538 GR P API 49-037- 20258 00  
 105 SPUD 05/25/1971 COMP 06/10/1971 ROTARY D&A-G  
 107 DTD 7437 LTD 7431 FM/TD 553MRSN  
 40101 DST 01 7070- 7097 602DKOT S002  
 40131 FINAL OP 1H02M IFF 35 FFP 35 BHT 140F

49 N 20 W 101 30 10002 0416836210884261 0416834710884208  
 10010 037 20256262 53210 8900512 101553MRSN 602DKOT 7155671  
 10021 TWP N 20 RGE W 101 SEC 30 066TH PRINCIPAL  
 101 WYO SWEETWTR A 1990 FSL 1821 FWL SW SE NW W0 OG  
 102 TEXACO INC 1-B VULVA O'CONNELL-GOVT  
 103 6487 KB 6476 GR MASTERSON

L LISTING

SUB FILE GEOTHERMAL LISTING

06/08/78

49 N 20 W 101 18 10010 037 20258262 53210 9999910 901553MRSN 7437691  
 10021 TWP N 20 RGE W 101 SEC 18 066TH PRINCIPAL  
 101 WYO SWEETWTR A 660 FSL 660 FNL C S: SW 40 W0  
 102 PRENALTHA CORP 141820-101 PRENALTHA-GOVT 168  
 103 6600 KB MASTERTSON  
 104 6598 DF 6538 GR P API 49-037- 20258 00  
 105 SPUD 05/25/1971 COMP 06/10/1971 ROTARY D&R-G  
 107 DTD 7437 LTD 7431 FM/TO 553MRSN  
 40101 DST 01 7070- 7097 602DKOT S002  
 40131 FINAL OP 1H02M IFF 35 FFP 35 BHT 140F ✓ 0

49 N 20 W 101 30 10002 0416836210884261 0416834710884208  
 10010 037 20256262 53210 8900512 101553MRSN 602DKOT 7155671  
 10021 TWP N 20 RGE W 101 SEC 30 066TH PRINCIPAL  
 101 WYO SWEETWTR A 1980 FNL 1821 FNL SH SE NW 40 DG  
 102 TEXACO INC 1-B VULM O'CONNELL-GOVT 169  
 103 6487 KB 6476 GR MASTERTSON  
 104 6487 DF 6477 GR P API 49-037- 20256 00  
 105 SPUD 04/19/1971 COMP 06/16/1971 ROTARY GAS  
 107 DTD 7155 PB 7110 FM/TO 553MRSN  
 20102 602DKOT PERF W/ 2/FT 6749- 6775 GROSS 005  
 40101 DST 01 6737- 6785 602DKOT S002  
 40110 GAS TS IN 2M AT 1800 MCFD 1 IN ORIFICE  
 40111 GAS TS IN AT 2194 MCFD 1 1/4 IN ORIFICE  
 40131 FINAL OP 1H IFF 378 FFP 336 BHT 132F ✓ 0  
 50102 602DKOT PERF W/ 2/FT 6749- 6775 GROSS 004

49 N 20 W 101 32 10002 0416726910882799 0416727310882919  
 10010 037 20278262 53210 8900560 901553MRSN 7500071  
 10021 TWP N 20 RGE W 101 SEC 32 066TH PRINCIPAL  
 101 WYO SWEETWTR A 660 FNL 660 FNL C NW 40 D 170  
 102 TEXACO INC 1 GOVT-LL ROBERTS  
 103 6905 KB 6895 GR MASTERTSON  
 104 6903 DF 6895 GR P API 49-037- 20278 00  
 105 SPUD 09/23/1971 COMP 10/09/1971 ROTARY D&R-G  
 107 DTD 7500 FM/TO 553MRSN  
 40101 DST 01 6616- 6665 603FRNR S002  
 40110 GAS TS IN 15M AT 33 MCFD /33.5/ MAX RATE  
 40131 FINAL OP 1H IFF 61 FFP 80 BHT 130F ✓ 0  
 40201 DST 02 7137- 7220 602DKOT 003  
 40231 FINAL OP 0440M IFF 89 FFP 108 BHT 129F ✓ 0

49 N 20 W 101 36 10002 0416703210874862 0416708510874907  
 10010 037 21091262 68550 6801062 101553MRSN 604BLIR 8590J77  
 10021 TWP N 20 RGE W 101 SEC 36 066TH PRINCIPAL  
 101 WYO SWEETWTR A 1136-20101 STATE OF WYOMING  
 102 PRENALTHA CORP 1136-20101 STATE OF WYOMING  
 103 6584 KB 6567 GR POINT OF ROCKS  
 104 6680 DF 6671 GR P LSE NO API 49-037- 21091 00  
 105 SPUD 09/13/1977 COMP 11/08/1977 ROTARY GAS  
 107 DTD 8590 PB 7500 FM/TO 553MRSN

PAGE 1091

L 3

06/08/78

PETROLEUM INFORMATION CORP

PAGE 1078

L LISTING

SUB FILE GEOTHERMAL LISTING

06/08/78

49 N 20 W 101 36 20102 604BLIR PERF 3248- 3266 006  
 40101 DST 01 7589- 7647 603FRNR S002  
 40110 GAS TS IN 1H AT 26 MCFD /26.1/  
 40131 FINAL OP 1H IFF 117 FFP 172 BHT 114F ✓  
 40201 DST 02 8090- 8290 602HWRY S003  
 40202 OVERLAPS 602MDDY 602LKT  
 40231 FINAL OP 1H IFF 850 FFP 910  
 50102 603FRNR PERF 7590- 7646 GROSS 005

49 N 20 W 102 24 10002 0416944710885181 0416944510885127  
 10010 037 20238262 53210 9999952 101553MRSN 602DKOT 7390371  
 10021 TWP N 20 RGE W 102 SEC 24 066TH PRINCIPAL  
 101 WYO SWEETWTR A 1950 FSL 675 FEL NE SE WF WFD  
 102 PRENALTHA CORP 1132420102 GOVT  
 103 6667 KB 6657 GR MASTERTSON  
 104 6680 DF 6671 GR P LSE NO API 49-037- 20238-00  
 105 SPUD 11/06/1970 COMP 02/01/1971 ROTARY GAS  
 107 DTD 7390 PB 7286 FM/TO 553MRSN  
 20102 602DKOT PERF W/ 2/FT 6928- 6958 005  
 40101 DST 01 6924- 6964 602DKOT S002

49 N 20 W 94



06/08/78

L 3  
PETROLEUM INFORMATION CORP

PAGE 1078

SUB FILE GEOTHERMAL LISTING

06/08/78

49 N 20 W 101 36 20102 604BLIR PERF 3248- 3266 006  
 40101 DST 01 7589- 7647 603FRNR S002  
 40110 GAS TS IN 1H AT 26 MCFD /26.1/  
 40131 FINAL OP 1H IFP 117 FFP 172 BHT -114F.  
 40201 DST 02 8090- 8290 602MURY S003 ✓ 0  
 40202 OVERLAPS 602MURY 602LKOT  
 40231 FINAL OP 1H IFP 850 FFP 910  
 50102 603FRNR PERF 7590- 7646 GROSS 005

49 N 20 W 102 24 10002 0416944710885181 0416944510885127  
 10010 037 20238262 53210 9999952 101553MRSN 602DKOT 7390371  
 10021 TWP N 20 RGE W 102 SEC 24 066TH PRINCIPAL  
 101 WYO SWEETWTR A 1950 FSL 675 FEL NE SE NE WF 172  
 102 PRENALTH CORP 432420102 GOVT  
 103 6667 KB 6657 GR MASTERSON  
 104 6680 DF 6671 GR P LSE NO API 49-037- 20238-00  
 105 SPUD 11/06/1970 COMP 02/01/1971 ROTARY GAS  
 107 DTD 7390 PB 7286 FM/TO 553MRSN  
 20102 602DKOT PERF W/ 2/FT 6928- 6958 005  
 40101 DST 01 6924- 6964 602DKOT S002  
 40110 GAS TS IN 04 1H AT 3100 MCFD  
 40111 GAS TS IN 0430M AT 6100 MCFD  
 40112 GAS TS IN 0450M AT 5700 MCFD  
 40131 FINAL OP 0457M IFP 818 FFP 1307 BHT 132F ✓ 0  
 50102 602DKOT PERF W/ 4/FT 6923- 6958 004

49 N 20 W 102 32 10002 0416629010894308 0416626010894331  
 10010 037 20231262 1371350 911553CRTS 5360171  
 10021 TWP N 20 RGE W 102 SEC 32 066TH PRINCIPAL  
 101 WYO SWEETWTR A 860 FSL 660 FSL SH SW NE WF 173  
 102 CHANDLER ASSOCIATES 1 KEMMERER-GOVT  
 103 6431 KB 6421 GR WILDCAT  
 104 6429 DF 6419 GR P LSE NO API 49-037- 20231-00  
 105 SPUD 10/26/1970 COMP 11/13/1970 ROTARY D&R-06  
 107 DTD 5360 LTO 5356 FM/TO 553CRTS  
 40101 DST 01 4114- 4144 603FRNR MISRUN 002  
 40201 DST 02 4114- 4144 603FRNR MISRUN 003  
 40301 DST 03 4120- 4175 603FRNR S004  
 40310 GAS TS IN 03M AT 145 MCFD 2ND OPEN.  
 40311 GAS TS IN 20M AT 33 MCFD  
 40331 FINAL OP 1H IFP 73 FFP 83 BHT 108F STRNG BLOW ✓ 0  
 40401 DST 04 4750- 4788 602DKOT MISRUN 005  
 40501 DST 05 STRD 4765- 4575 602DKOT S006  
 40510 GAS TS IN 25M 12 IN FLAME ✓ 0  
 40531 FINAL OP 1H IFP 155 FFP 343 BHT 120F STRNG BLOW ✓ 0  
 40601 DST 06 STRD 4662- 4688 602DKOT S007  
 40610 GAS TS IN 03M AT 40 MCFD 2ND FLOW  
 40611 GAS TS IN 40M AT 9 MCFD ✓ 0  
 40631 FINAL OP 1H IFP 24 FFP 30 BHT 120F  
 40701 DST 07 STRD 4240- 4250 603FRNR 008  
 40731 FINAL OP 1H IFP 61 FFP 61

06/08/78

M 3  
PETROLEUM INFORMATION CORP

PAGE 1079

SUB FILE GEOTHERMAL LISTING

06/08/78

49 N 20 W 102 32 40801 DST 08 STRD 4806- 4840 602LKOT MISRUN 009  
 40901 DST 09 STRD 4788- 4820 602LKOT MISRUN 010  
 41001 DST 10 STRD 4806- 4816 602LKOT S011  
 41031 FINAL OP 1H IFP 136 FFP 324 BHT 125F ✓ 0

49 N 20 W 103 18 10002 0417135410907727 0417141110907773  
 10010 037 20306262 5800 9999960 901503NGGT 4973272  
 10021 TWP N 20 RGE W 103 SEC 18 066TH PRINCIPAL  
 101 WYO SWEETWTR A 1780 FSL 460 FSL NW SW NW D  
 102 TERRA RESOURCES 18-1 TERRA-FEDERAL  
 103 6512 KB 6501 GR BAXTER BASIN NO  
 104 6514 DF 6505 GR P API 49-037- 20306 00  
 105 SPUD 01/23/1972 COMP 02/05/1972 ROTARY D&R-G  
 107 DTD 4973 FM/TO 503NGGT  
 40101 DST 01 4411- 4438 553MRSN S002  
 40110 GAS TS IN 35M AT 4 MCFD 4.76  
 40131 FINAL OP 1H 1H01M IFP 1190 FFP 1575 BHT 142F

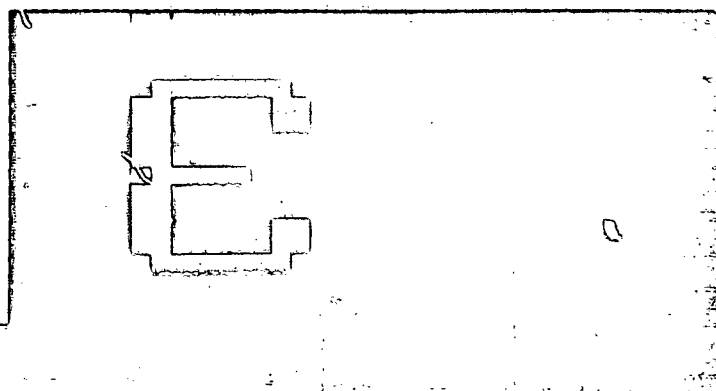
49 N 20 W 95

49 N 20 W 95

SUB FILE GEOTHERMAL LISTING

49 N 20 W 102	32	40801 DST 08 STRD 4806- 4840 602LKOT MISRUN 009	
		40901 DST 09 STRD 4788- 4820 602LKOT MISRUN 010	
		41001 DST 10 STRD 4806- 4816 602LKOT S011	
		41031 FINAL OP 1H IFF 136 FFP 324 BHT 125F	✓ 0
49 N 20 W 103	18	10002 0417135410907727 0417141110907773	
		10010 Q37 20306262 5800 9999960 901503NGGT 4973272	
		10021 TWP N 20 RGE W 103 SEC 18 066TH PRINCIPAL	
		101 WYO (SWEETHAIR) A 1780 FNL 460 FNL SW NW D 174	
		102 TERRA RESOURCES 18-1 TERRA-FEDERAL	
		103 6512 KB 6501 GR BAXTER BASIN NO	
		104 6514 DF 6505 GR P API 49-037- 20306 00	
		105 SPUD 01/23/1972 COMP 02/05/1972 ROTARY D&A-G	
		107 DTD 4973 FM/TO 503NGGT	
		40101 DST 01 4411- 4438 553MRSN 4424 S002	
		40110 GAS TS IN 35M AT 4 MCFD 4.76	✓
		40131 FINAL OP 1H01M IFF 1190 FFP 1575 BHT 142F	40.0°C/hm
		40201 DST 02 STRD 4046- 4167 553MRSN 4106 003	✓
		40231 FINAL OP 1H IFF 1675 FFP 1709 BHT 142F	43.0°C/hm
49 N 20 W 103	19	10002 0416984910907722 0416591810907724	
		10010 Q37 21137262 5649 665506 6001553MRSN 4014378	
		10021 TWP N 20 RGE W 103 SEC 19 066TH PRINCIPAL	
		101 WYO (SWEETHAIR) A 1980 FNL 573 FNL SW NW D SUS 175	
		102 PETROLEUM INC 1 ANOCO-UPRR	
		103 6426 KB 6418 GR BAXTER BASIN N	
		104 API 49 037 21137 00	
		105 SPUD 12/09/1977 COMP 03/14/1978 ROTARY SUS-G	
		107 LTD 4014 FM/TO 553MRSN	
		40101 DST 01 3070- 3151 603FRNR 002	
		40131 FINAL OP 1H IFF 91 FFP 112 BHT 88F	✓
		40201 DST 02 3582- 3615 602DKOT S003	△
		40210 GAS TS IN 05M AT 32 MCFD /32.4/	
		40211 GAS TS IN 25M AT 35 MCFD /34.95/	
		40212 GAS TS IN 50M AT 41 MCFD /40.9/	
		40213 GAS TS IN 1H15M AT 47 MCFD /47.1/	
		40214 GAS TS IN 1H30M AT 52 MCFD /51.8/	
		40231 FINAL OP 1H30M IFF 51 FFP 60 BHT 110F	✓ 0
		40301 DST 03 3839- 3866 553MRSN MISRUN 004	
		40401 DST 04 3839- 3866 553MRSN S005	
		40410 GAS TS IN 01M AT 70 MCFD /70.3/	
		40411 GAS TS IN 04M AT 76 MCFD /75.8/	
		40412 GAS TS IN 30M AT 79 MCFD /78.6/	
		40413 GAS TS IN 1H10M AT 74 MCFD /74.4/	
		40414 GAS TS IN 1H30M AT 72 MCFD /71.8/	
		40431 FINAL OP 1H30M IFF 106 FFP 134 BHT 110F	
		50102 602DKOT PERF W/ 2/FT 3594- 3610 GROSS	
		50103 553MRSN PERF W/ 2/FT 3853- 3873 007	
		50202 602DKOT PERF W/ 2/FT 3594- 3610 GROSS	
		50203 553MRSN PERF W/ 2/FT 3853- 3873 008	
		50302 602DKOT PERF W/ 2/FT 3594- 3610 GROSS	

RH	INDEX
A	49 N 20 W 95 26
B	49 N 20 W 96 20
C	49 N 20 W 97 1
D	49 N 20 W 98 11
E	49 N 20 W 98 19
F	49 N 20 W 98 32
G	49 N 20 W 99 16
H	49 N 20 W 99 21
I	49 N 20 W 99 27
J	49 N 20 W 99 29
K	49 N 20 W 101 18
L	49 N 20 W 101 36
M	49 N 20 W 102 32



RH	INDEX
A	49 N 20 W 95 26
B	49 N 20 W 96 20
C	49 N 20 W 97 1
D	49 N 20 W 98 11
E	49 N 20 W 98 19
F	49 N 20 W 98 32
G	49 N 20 W 99 16
H	49 N 20 W 99 21
I	49 N 20 W 99 27
J	49 N 20 W 99 29
K	49 N 20 W 101 18
L	49 N 20 W 101 36
M	49 N 20 W 102 32

06/08/78

PETROLEUM INFORMATION CORP

PAGE 1080

LISTING

SUB FILE GEOTHERMAL LISTING

06/08/78

49 N 20 W 103 19 50303 553MRSN PERF W/ 2/FT 3853- 3873 009  
 ✓ 49 N 20 W 103 34 10002 0416717110901730 0416715310901637  
 10010 037 20917262 5800 5533610 901609CRCS 4600K77  
 10021 TWP N 20 RGE W 103 SEC 34 066TH PRINCIPAL  
 101 WYO SWEETHTR A 1320 FNL 1420 FNL SE NW 1/4 W 1.76  
 102 MICH WISC PIPE LINE 1-34 LEUCITE HILLS  
 103 6368 GR BAXTER BASIN NO  
 104 6377 DF 6368 GR P LSE NO API 49-037- 20917-00  
 105 SPUD 02/17/1977 COMP 03/04/1977 ROTARY DBA-G  
 107 DTD 4600 FM/TO 609CRCS  
 40101 DST 01 3348- 3409 603FRNR2 002 ✓  
 40131 FINAL OP 0445M IFP 132 FFP 261 BHT 103F ✓  
 40201 DST 02 4169- 4207 553MRSN 5003 ✓  
 40231 FINAL OP 1H30M IFP 70 FFP 72 BHT 142F ✓

✓ 49 N 20 W 103 35 10002 0416698910900058 0416703410900047  
 10010 037 06400262 9128050 901553CRTS 4852K66  
 10021 TWP N 20 RGE W 103 SEC 35 066TH PRINCIPAL  
 101 WYO SWEETHTR A 1980 FNL 660 FNL SE NW 1/4 W 1.77  
 102 UNION PACIFIC RAILROAD 12-35 UPRR  
 103 6396 KB 6386 GR WILDCAT  
 104 6395 ES 6386 GR P API 49-037- 06400 00  
 105 SPUD 11/16/1966 COMP 12/02/1966 ROTARY DBA-G  
 107 DTD 4852 LTD 4849 FM/TO 553CRTS  
 40101 DST 01 3794- 3810 603FRNR 5002 ✓  
 40131 FINAL OP 1H IFP 26 FFP 37 BHT 108F ✓  
 40201 DST 02 STRD 4312- 4326 602DKOT 5003 ✓  
 40231 FINAL OP 1H IFP 60 FFP 185 BHT 122F ✓

✓ 49 N 20 W 104 11 10002 0417196110910632 0417203310910669  
 10010 037 20196262 5800 5766562 101553CRTS 603FRNR 4450970  
 10021 TWP N 20 RGE W 104 SEC 11 066TH PRINCIPAL  
 101 WYO SWEETHTR A 460 FSL 2180 FEL SW SW SE 3/4 DG 1.78  
 102 MOUNTAIN FUEL SUPPLY 2 UPRR 711-20-104/  
 103 6474 KB 6462 GR BAXTER NORTH  
 104 6472 DF 6462 GR P API 49-037- 20196 00  
 105 SPUD 06/04/1970 COMP 08/07/1970 ROTARY GAS  
 107 DTD 4450 LTD 4444 PB 3700 FM/TO 553CRTS  
 20102 603FRNR PERF W/ 2/FT 3301- 3311 009  
 40101 DST 01 3185- 3234 603FRNR 3210 5002 ✓  
 40110 GAS TS IN 1H40M TSTM RE-OPEN  
 40131 FINAL OP 2H IFP 228 FFP 414 BHT 105F  
 40201 DST 02 3285- 3332 603FRNR 5003  
 40210 GAS TS IN 10M AT 391 MCFD PRE-OPEN  
 40211 GAS TS IN 20M AT 486 MCFD  
 40212 GAS TS IN 30M AT 526 MCFD  
 40213 GAS TS IN 15M AT 646 MCFD RE-OPEN  
 40214 GAS TS IN 30M AT 657 MCFD  
 40215 GAS TS IN 45M AT 673 MCFD  
 40216 GAS TS IN 1H AT 687 MCFD

49 N 20 W 96

49 N 20 W 96

49 N 20 W 96

06/08/78

PETROLEUM INFORMATION CORP

PAGE 1081

LISTING

SUB FILE GEOTHERMAL LISTING

06/08/78

49 N 20 W 104 11 40217 GAS TS IN 1H15M AT 707 MCFD  
 40218 GAS TS IN 1H30M AT 707 MCFD  
 40219 GAS TS IN 1H45M AT 707 MCFD  
 40231 FINAL OP 1H50M IFP 115 FFP 177 BHT 98F  
 40301 DST 03 3747- 3761 602DKOT MRSUN 004  
 40401 DST 04 3725- 3761 602DKOT 5005  
 40431 FINAL OP 1H IFP 31 FFP 37 BHT 104F  
 40501 DST 05 4168- 4209 553MRSN 5006  
 40510 GAS TS IN 02M TSTM  
 40531 FINAL OP 2H IFP 25 FFP 25 BHT 117F STRONG  
 40601 DST 06 4261- 4285 553MRSN 5007  
 40610 GAS TS IN 25M TSTM PRE-OPEN  
 40611 GAS TS IN AT 125 MCFD IMMED ON RE-OPEN  
 40612 GAS TS IN 30M AT 47 MCFD  
 40613 GAS TS IN 45M AT 51 MCFD  
 40614 GAS TS IN 1H AT 53 MCFD  
 40615 GAS TS IN 1H15M AT 55 MCFD  
 40616 GAS TS IN 1H30M AT 55 MCFD

49 N 20 W 96

06/08/78

PETROLEUM INFORMATION CORP

PAGE 1081

06/08/78

LISTING

SUB FILE GEOTHERMAL LISTING

49 N 20 W 104 11 40217 GAS TS IN 1H15M AT 707 MCFD  
 40218 GAS TS IN 1H30M AT 707 MCFD  
 40219 GAS TS IN 1H45M AT 707 MCFD  
 40231 FINAL OP 1H50M IFF 115 FFP 177 BHT 98F ✓ 0  
 40301 DST 03 3747- 3761 602DKOT MISRUN 004  
 40401 DST 04 3725- 3761 602DKOT 5005 ✓ 0  
 40431 FINAL OP 1H IFF 31 FFP 37 BHT 104F ✓ 0  
 40501 DST 05 4168- 4209 553MRSN 5005 ✓ 0  
 40510 GAS TS IN 02M TSTM  
 40531 FINAL OP 2H IFF 25 FFP 25 BHT 117F STRONG  
 40601 DST 06 4261- 4285 553MRSN 5007  
 40610 GAS TS IN 25M TSTM PRE-OPEN  
 40611 GAS TS IN AT 125 MCFD IMMED ON RE-OPEN  
 40612 GAS TS IN 30M AT 47 MCFD  
 40613 GAS TS IN 45M AT 51 MCFD  
 40614 GAS TS IN 1H AT 53 MCFD  
 40615 GAS TS IN 1H15M AT 55 MCFD  
 40616 GAS TS IN 1H30M AT 55 MCFD  
 40617 GAS TS IN 1H45M AT 55 MCFD  
 40618 GAS TS IN 1H55M AT 55 MCFD ✓ 0  
 40631 FINAL OP 2H05M IFF 37 FFP 48 BHT 111F

49 N 20 W 104 25 10002 0416878710909130 0416883610909107  
 10010 037 20290262 5800 6500560 911553MRSN 4062K71  
 10021 TWP N 20 RGE W 104 SEC 25 066TH PRINCIPAL  
 101 WYO SWEETWTR A 660 FSL 1980 FEL C NE NW 0  
 102 AMOCO PRODUCTION 1 CHAMPLIN T83 AMOCO 179  
 103 6410 KB 6400 GR BAXTER BASIN NO  
 104 6408 DF 6400 GR P API 49-037- 20290 00  
 105 SPUD 10/14/1971 COMP 12/07/1971 ROTARY D&R-0G  
 107 DTD 4060 LTD 4062 FM/TD 553MRSN  
 40101 DST 01 3796- 3842 553MRSN 5002  
 40110 GAS TS IN 06M  
 40111 GAS TS IN 16M AT 5 MCFD  
 40112 GAS TS IN 1H15M AT 10 MCFD ✓ 0  
 40131 FINAL OP 1H15M IFF 49 FFP 49 BHT 106F  
 40201 DST 02 STRD 3670- 3709 602DKOT 5003  
 40210 GAS TS IN 04M AT 347 MCFD  
 40211 GAS TS IN 49M AT 553 MCFD  
 40231 FINAL OP 1H IFF 114 FFP 213  
 50102 602DKOT PERF W/ 2/FT 3673- 3751 GROSS  
 50103 553MRSN PERF W/ 2/FT 3819- 3829 005

49 N 20 W 108 21 10002 0416970910960555 0416976810960532  
 10010 037 20303262 6500550 901604BLIR 11276272  
 10021 TWP N 20 RGE W 108 SEC 21 066TH PRINCIPAL  
 101 WYO SWEETWTR A 2080 FSL 1980 FEL NW SE 1/4 WF 180  
 102 AMOCO PRODUCTION 1 CHAMPLIN 97 AMOCO  
 103 6468 KB 6456 GR WILDCAT  
 104 6468 DF 6456 GR P API 49-037- 20303 00  
 105 SPUD 12/12/1971 COMP 02/07/1972 ROTARY D&R-G

06/08/78

PETROLEUM INFORMATION CORP

PAGE 1082

06/08/78

LISTING

SUB FILE GEOTHERMAL LISTING

49 N 20 W 108 21 107 DTD 11276 FM/TD 604BLIR  
 40101 DST 01 9192- 9258 604ERC5 002  
 40131 FINAL OP 1H IFF 597 FFP 618 BHT 158F  
 40201 DST 02 9413- 9590 604ERC5 5003  
 40231 FINAL OP 0H30M IFF 250 FFP 294 BHT 164F  
 40301 DST 03 10577-10666 604BLIR 5004  
 40331 FINAL OP 1H IFF 895 FFP 895 BHT 194F

49 N 20 W 110 25 10002 0417286410987863 0417391210987963  
 10010 037 20848262 2149050 700609CRCS 13768777  
 10021 TWP N 20 RGE W 110 SEC 6 066TH PRINCIPAL  
 101 WYO SWEETWTR A 1320 FSL 3965 FEL W2 SW 1/4 WF  
 102 DAVIS OIL 1 LACROY-FEDERAL  
 103 6560 KB 6539 GP WILDCAT  
 104 6560 DF 6539 GP API 49 037 20848 00  
 105 SPUD 07/14/1976 COMP 06/24/1977 POTARY TA  
 107 DTD 13768 PA 13704 FM/TD 609CRCS  
 50102 603FRHP PERF JET W/ 1/FT 13510-13522 GROSS 003

49 N 20 W 96

49 N 20 W 96

49 N 20 W 97

49 N 20 W 97

06/08/78

PETROLEUM INFORMATION CORP

PAGE 1082

LISTING

SUB FILE GEOTHERMAL LISTING

49 N 20 W 108 21 107 DTD 11276 FM/TO 604BLR  
 40101 DST 01 9192- 9258 604ERCS 002  
 40131 FINAL OP 1H IFP 597 FFP 618 BHT 158F  
 40201 DST 02 9413- 9590 604ERCS S003  
 40231 FINAL OP OH3OH IFP 250 FFP 294 BHT 164F  
 40301 DST 03 10577-10666 604BLR S004  
 40331 FINAL OP 1H IFP 895 FFP 895 BHT 194F

✓  
 ✓  
 ✓  
 ○  
 ○  
 ○

49 N 20 W 110 6 10002 0417386410987863 0417391210987963  
 10010 037 20848262 2149050 700609CRCS 13768777  
 10021 TWP N 20 RGE W 110 SEC 6 066TH PRINCIPAL  
 101 WYO SHEET 118 A 1320 FSL 3965 FEL C SW WF WF 181  
 102 DAVIS OIL 1 LACOY-FEDERAL  
 103 6560 KB 6539 GR WILDCAT  
 104 API 49 037 20848 00  
 105 SPUD 07/14/1976 COMP 06/24/1977 ROTARY TA

181

107 DTD 13768 PB 13704 FM/TO 609CRCS  
 50102 603FRNR PERF JET W/ 1/FT 13510-13522 GROSS 003  
 50141 213768FT BHT 192F  
 50202 603FRNR PERF W/ 1/FT 13477-13493 GROSS 004  
 50302 603FRNR PERF W/ 1/FT 13477-13453 GROSS 005  
 50402 604MVRD PERF 7959- 8111 GROSS 006  
 50502 604MVRD PERF 7959- 7977 007  
 50602 604MVRD PERF 7954- 7998 008

✓  
 ○

49 N 20 W 111 21 10002 0416986110994802 0416983610994985  
 10010 037 20772140 93200 6500552 101603FRNR 603FRNR 12660477  
 10021 TWP N 20 RGE W 111 SEC 21 066TH PRINCIPAL

182

101 WYO SHEET 118 A 1980 FSL 1980 FEL C NW SE WF WFD  
 102 AMOCO PROD 1 CHAMPLIN 253 AMOCO  
 103 6406 KB 6380 GR WILD HARE GULCH  
 104 6399 OF 6390 GR P LSE NO API 49-037- 20772-00  
 105 SPUD 06/05/1976 COMP 12/15/1976 ROTARY GAS  
 107 DTD 12660 LTD PB 12528 FM/TO 603FRNR  
 20102 603FRNR PERF W/ 4/FT 12346-12386 GROSS 010  
 20141 212660FT BHT 176F  
 40101 DST 01 12288-12310 603FRNR2 S002  
 50102 603FRNR PERF W/ 4/FT 12346-12386 GROSS 007  
 50202 603FRNR PERF W/ 4/FT 12346-12386 GROSS 008  
 50302 603FRNR PERF W/ 4/FT 12346-12386 GROSS 009

✓  
 ○

49 N 20 W 113 25 10002 04168106111012005 04168061111012125  
 10010 023 20044140 99999 6500552 101553MRSN 603FRNR 12692173  
 10021 TWP N 20 RGE W 113 SEC 25 066TH PRINCIPAL  
 101 WYO LINCOLN A 660 FSL 1980 FEL C SW SE WF WFD  
 102 AMOCO PRODUCTION 1 WILSON RANCH-UNIT  
 103 6680 KB 6666 GR UNNAMED  
 104 6679 OF 6666 GR P LSE NO API 49-023- 20044-00  
 105 SPUD 07/28/1972 COMP 10/09/1973 ROTARY GAS  
 107 DTD 12692 PB 12100 FM/TO 553MRSN  
 111 CSG 5 1/2 212688 W/ 900 08

06/08/78

49 N 20 W 97

49 N 20 W 97

49 N 20 W 95

49 N 20 W 95

06/08/78

PETROLEUM INFORMATION CORP

PAGE 1083

LISTING

SUB FILE GEOTHERMAL LISTING

49 N 20 W 113 25 20102 603FRNR PERF W/ 2/FT 11515-11524 016  
 40101 DST 01 11502-11585 603FRNR S003  
 40110 GAS TS IN 07M AT 477 MCFD /2ND OP/  
 40131 FINAL OP 1H IFP 344 FFP 1371 BHT 198F  
 40201 DST 02 12208-12369 602DKOT MISPUN 004  
 40301 DST 03 12303-12369 602DKOT MISPUN 005  
 40401 DST 04 12095-12256 602DKOT MISPUN 006  
 40402 OVERLAPS 603FRNR  
 40501 DST 05 12095-12361 602DKOT MISPUN5007  
 40502 OVERLAPS 603FRNR  
 40521 FINAL OP OHDSH IFP 0 FFP 2305  
 50102 602DKOT PERF JET W/ 1/FT 12306-12334 009  
 50202 602DKOT PERF JET W/ 2/FT 12201-12210 010  
 50402 603FRNR PERF W/ 2/FT 11515-11524 011  
 50502 603FRNR PERF W/ 2/FT 11515-11524 012  
 60402 603FRNR PERF W/ 2/FT 11515-11524 013

06/08/78

49 N 20 W 98

06/08/78

## PETROLEUM INFORMATION, CORP

PAGE 1086

MRL LISTING

SUB FILE GEOTHERMAL LISTING

06/08/78

49 N 21 W 80 17 10021 TWP N 21 RGE W 80 SEC 17 066TH PRINCIPAL  
 101 WYO CARBON A 2375 FNL 1943 FNL SW SE NW WDD WDD  
 102 KIMBARK EXPL ETAL 1 UPRR-CHANCE  
 10210 CONTINENTAL OIL 1 SIMPSON  
 103 7364 KB 7351 GR SIMPSON RIDGE  
 104 7313 GR P LSE NO API 49-007- 05556-00  
 105 SPUD 11/27/1966 COMP 07/08/1967 ROTARY REDRILL GAS-WO  
 107 DTD 13038 OTD 10514 FM/TO 404TSLP  
 20102 602DKOT PERF JET W/ 2/FT 11166-11215 014  
 40101 DST 01 HOOK 10526-10735 603FRNR CUSH 2511 WTR S003  
 40110 CUSH TS IN 53M OUT IN 1 HR 15 MINS  
 40111 GAS TS IN 1H25M AT 2341 MCFD W/MIST OF AIR  
 40112 GAS TS IN 1H45M AT 1506 MCFD W/MIST OF AIR  
 40131 FINAL OP. 3H07M IFF 1738 FFP 451 BHT 160F  
 40201 DST 02 11555-11828 553SNOCD2 CUSH 2013 WTR S004  
 40210 GAS TS IN 1H09M TSTM  
 40231 FINAL OP 3H IFF 3185 FFP 5246 BHT 216F  
 40301 DST 03 STRD 12790-12884 404TSLP CUSH 2880 WTR S005  
 40331 FINAL OP 2H IFF 1866 FFP 3176 BHT 231F  
 40401 DST 04 12914-12964 404TSLP MISRUN 006  
 40501 DST 05 12890-12993 404TSLP CUSH 1976 WTR 007  
 40531 FINAL OP 4H IFF 1305 FFP 1708  
 40601 DST 06 12992-13038 404TSLP MISRUN 008  
 40701 DST 07 12972-13038 404TSLP MISRUN 009  
 50102 602DKOT PERF JET W/ 2/FT 11166-11215 011  
 50202 602MDDY PERF JET W/ 2/FT 11000-11014 012  
 50302 603FRNR PERF JET W/ 2/FT 10442-10554 013

49 N 20 W 99

49 N 20 W 99

49 N 21 W 90 11 10002 0418017910753800 0418025410753841  
 10010 03/ 20794262 99999 6500552 101604MVRD 604ERCS 14870K77  
 10021 TWP N 21 RGE W 90 SEC 11 066TH PRINCIPAL  
 101 WYO SWEETWTR A 1320 FSL 1320 FNL C SILE WFD 183  
 102 AMOCO PROD 1 CHAMPLIN 272 AMOCOR  
 103 6838 KB 6819 GR UNNAMED  
 104 6835 DF 6819 GR P LSE NO API 49-037- 20794-00  
 105 SPUD 04/06/1976 COMP 12/06/1977 ROTARY GAS  
 107 DTD 14870 PB 13181 FM/TO 604MVRD  
 20102 604ERCS PERF 12970-13130 GROSS 012  
 40101 DST 01 13627-13646 604MVRD CUSH 3465 WTR S002  
 40131 FINAL OP 1H IFF 1594 FFP 1594 BHT 224F  
 40201 DST 02 14205-14271 604MVRD CUSH 6159 WTR S003  
 40231 FINAL OP 1H01M IFF 2748 FFP 2748 BHT 230F  
 50102 604MVRD PERF 13380-14446 GROSS 005  
 50202 604MVRD PERF W/ 2/FT 13105-13426 GROSS 006  
 50302 604MVRD PERF W/ 2/FT 13105-13426 GROSS 007  
 50402 604MVRD PERF W/ 2/FT 13105-13426 GROSS 008  
 50502 604MVRD PERF W/ 2/FT 13105-13426 GROSS 009  
 50602 604MVRD PERF JET W/ 2/FT 13214-13304 GROSS 010  
 50702 604MVRD PERF JET W/ 2/FT 12634-12984 GROSS 011

49 N 20 W 99

49 N 20 W 99

49 N 21 W 92 19 10002

0417794210784806 0417802210784736

06/08/78

## PETROLEUM INFORMATION, CORP

PAGE 1087

MRL LISTING

SUB FILE GEOTHERMAL LISTING

06/08/78

49 N 21 W 92 19 10010 037 20828262 99999 6500552 101000UNKN 604ALMD 13010K77  
 10021 TWP N 21 RGE W 92 SEC 19 066TH PRINCIPAL  
 101 WYO SWEETWTR A 1461 FNL 1535 FNL NW SE NW WF WFD  
 102 AMOCO PROD 1 MONUMENT LAKE UNIT  
 103 6928 KB 6910 GR UNNAMED  
 104 6964 DF 6948 P API 49 037 20828 00  
 105 SPUD 07/30/1976 COMP 09/07/1977 ROTARY GAS  
 107 DTD 13010 PB 11209 FM/TO 000UNKN  
 20102 604ALMD PERF 10980-11000 016  
 40101 DST 01 8362- 8506 604LNCE CUSH 500 WTP 002  
 40131 FINAL OP: 1H IFF 320 FFP 358 BHT 168F  
 40201 DST 02 8628- 8666 604LNCE 003  
 40231 FINAL OP: 1H IFF 318 FFP 325  
 40301 DST 03 8830- 9030 004  
 40331 FINAL OP: 1H01M IFF 420 FFP 433  
 40401 DST 04 10972-11034 604ALMD S005  
 40410 GAS TS IN 28M AT # 12 MCFD

49 N 20 W 99

49 N 20 W 99

06/08/78

PETROLEUM INFORMATION CORP

PAGE 1087

LISTING

SUB FILE GEOTHERMAL LISTING

06/08/78

49 N 21 W 92 19 10010 037 20828262 99999 6500552 101000UNK 604ALMD 13010K77  
 10021 TWP N 21 R6E W 92 SEC 19 066TH PRINCIPAL  
 101 WYO SHEETWTR 1461 FNL 1535 FNL NW SE NW WFD 184  
 102 AMOCO PROD 1 MONUMENT LAKE UNIT  
 103 6928 KB 6910 GR UNNAMED  
 104 6964 DF 6948 P API 49 037 20828 00  
 105 SPUD 07/30/1976 COMP 09/07/1977 ROTARY GAS  
 107 DTD 13010 PB 11209 FM/TD 000UNKN  
 20102 604ALMD PERF 10980-11000 016  
 40101 DST 01 8362-8506 604LNCE CUSH 500 WTR 002  
 40131 FINAL OP 1H IFF 320 FFP 358 BHT 168F  
 40201 DST 02 8628-8666 604LNCE 003  
 40231 FINAL OP 1H IFF 318 FFP 325  
 40301 DST 03 8830-9030 004  
 40331 FINAL OP 1HD1M IFF 420 FFP 433  
 40401 DST 04 10972-11034 604ALMD S005  
 40410 GAS TS IN 28M AT 12 MCFD  
 40411 GAS TS IN 36M AT 7 MCFD  
 40412 GAS TS IN 46M AT 4 MCFD  
 40413 GAS TS IN 1H AT 3 MCFD  
 40431 FINAL OP 1H IFF 440 FFP 503 BHT 202F  
 40501 DST 05 11340-11384 604MVRD CUSH 3301 WTR S006  
 40510 GAS TS IN 2406M AT 21 MCFD /20.5/ AFTER FOP  
 40511 GAS TS IN 2411M AT 19 MCFD /18.5/ AFTER FOP  
 40512 GAS TS IN 2416M AT 13 MCFD /12.7/ AFTER FOP  
 40513 GAS TS IN 2421M AT 9 MCFD /8.9/ AFTER FOP  
 40531 FINAL OP 1H IFF 1626 FFP 1689 BHT 210F  
 40601 DST 06 11633-11820 604MVRD S007  
 40631 FINAL OP 1H IFF 2311 FFP 2472  
 40701 DST 07 12342-12404 CUSH 4286 WTR S008  
 40710 GAS TS IN 2427H /NO GAUGE REPORTED/  
 40731 FINAL OP 1H IFF 2961 FFP 3174 BHT 230F  
 50102 PERF W/ 2/FT 12390-12405 010  
 50202 PERF W/ 2/FT 12346-12364 011  
 50302 PERF 11514-11522 012  
 50402 PERF JET W/ 2/FT 11350-11370 013  
 50502 PERF JET W/ 2/FT 11350-11370 014  
 50602 PERF JET W/ 2/FT 11608-11701 GROSS 015

49 N 21 W 93 27 10002 0417616310790343 0417611010790392  
 10010 037 20801262 99999 6500552 101604MVRD 604ERCS 12622177  
 10021 TWP N 21 R6E W 93 SEC 27 066TH PRINCIPAL  
 101 WYO SHEETWTR A 2134 FSL 2119 FSL NE NE SW WFD 185  
 102 AMOCO PROD 1 FIVE STAR SOLCH  
 103 6823 KB 6808 GR UNNAMED  
 104 6820 DF 6808 GR P LSE NO API 49-037-20801-00  
 105 SPUD 07/05/1976 COMP 01/11/1977 ROTARY GAS  
 107 DTD 12622 PB 12532 FM/TD 604MVRD  
 20102 604ERCS PERF 10796-10943 010  
 40101 DST 01 9530-9625 604LWIS S002  
 40110 GAS TS IN 25M

06/08/78

PETROLEUM INFORMATION CORP

PAGE 1088

LISTING

SUB FILE GEOTHERMAL LISTING

06/08/78

49 N 21 W 93 27 40111 GAS TS IN 09M AT 9 MCFD /8.95/  
 40112 GAS TS IN 13M AT 25 MCFD  
 40113 GAS TS IN 18M AT 31 MCFD /30.8/  
 40114 GAS TS IN 33M AT 32 MCFD /32.4/  
 40131 IFF 382 FFP 458 BHT 182F  
 40201 DST 02 10629-10755 604ALMD CUSH 2810 WTR S003  
 40231 FINAL OP 1HD1M IFF 1247 FFP 1309 BHT 198F  
 40301 DST 03 10803-10923 604MVRD CUSH 2788 WTR S004  
 40310 CUSH TS IN 50M  
 40331 FINAL OP 1H12M IFF 1301 FFP 1565 BHT 210F  
 50102 604ERCS PERF W/ 2/FT 10796-10800 006  
 50202 604ERCS PERF 10796-10943 007  
 50250 WTR  
 50302 604ERCS PERF 10796-10943 008  
 50350 WTR  
 50402 604ERCS PERF 10796-10943 009

49 N 21 W 94 8 10002 0418081510805637 0418077710805374  
 10010 037 20652262 99999 6500552 101604MVRD 604ERCS 12622177

49 N 20 W 93

49 N 20 W 93

49 N 20 W 93

06/08/78

PETROLEUM INFORMATION CORP

PAGE 1088

GEO THERMAL LISTING

SUB FILE GEOTHERMAL LISTING

06/08/78

49 N 21 W 93 27 40111 GAS TS IN 09M AT 9 MCFD /8.95/  
 40112 GAS TS IN 13M AT 25 MCFD  
 40113 GAS TS IN 18M AT 31 MCFD /30.8/  
 40114 GAS TS IN 33M AT 32 MCFD /32.4/  
 40131 IFF 382 FFP 458 BHT 182F  
 40201 DST O2 10629-10755 604ALMD CUSH 2810 WTR S003  
 40231 FINAL OP 1401M IFF 1247 FFP 1309 BHT 198F  
 40301 DST O3 10803-10923 604MVRD CUSH 2788 WTR S004  
 40310 CUSH TS IN 50M  
 40331 FINAL OP 1413M IFF 1301 FFP 1565 BHT 210F  
 50102 604ERCS PERF W/ 2.7FT 10796-10800 006  
 50202 604ERCS PERF 10796-10943 007  
 50250 WTR  
 50302 604ERCS PERF 10796-10943 008  
 50350 WTR  
 50402 604ERCS PERF 10796-10943 009

49 N 21 W 94 8 10002 0418021510805637 0418077710805374  
 10010 037 20658262 99999 260031 110604MVRD 604LWIS 10914077  
 10021 TWP N 21 RGE W 94 SEC 8 066TH PRINCIPAL  
 101 WYO SWEETWTR A 1980 FNL 1985 FEL SL NE 1/4 MOE  
 102 EQUILIBRIUM 2 SIBERIAN PLUGE UNIT  
 103 6756 KB 6741 GR UNNAMED  
 104 6750 DF 6741 P API 49 037 20658 00  
 105 SPUD 12/21/1974 COMP 06/02/1977 ROTARY OIL  
 107 DTD 10914 PB 10374 FR/TO 604MVRD  
 20102 604LWIS PERF 10328-10336 011  
 20103 604ALMD PERF 10358-10366 011  
 40101 DST O1 8985-9048 604LWIS 002  
 40131 FINAL OP 2430M IFF 63 FFP 79 BHT 182F  
 40201 DST O2 10344-10375 604ALMD MISRUNS003  
 40202 OVERLAPS 604LWIS  
 40210 GAS TS IN 3M /NO GAUGE/  
 40301 DST O3 10344-10375 604ALMD S004  
 40302 OVERLAPS 604LWIS  
 40310 GAS TS IN 45M /NOT GAUGED/  
 40331 FINAL OP 0446M IFF 1273 BHT 2L5F  
 40401 DST O4 10435-10555 604ALMD S005  
 40410 GAS TS IN 10M /NOT GAUGED/  
 40411 GAS TS IN 1H AT 166 MCFD  
 40412 GAS TS IN 1H10M AT 227 MCFD  
 40413 GAS TS IN 1H20M AT 227 MCFD  
 40414 GAS TS IN 1H30M AT 202 MCFD  
 40415 GAS TS IN 1H40M AT 185 MCFD  
 40416 GAS TS IN 1H50M AT 175 MCFD  
 40417 GAS TS IN 2H AT 166 MCFD  
 40431 FINAL OP 2430M IFF 1342 FFP 1361 BHT 208F  
 50102 604ERCS PERF 10680-10900 007  
 50202 604ERCS PERF 10680-10871 GROSS 008  
 50302 604ERCS PERF 10681-10778 009  
 50402 604LWIS PERF 10328-10336

06/08/78

PETROLEUM INFORMATION CORP

PAGE 1089

GEO THERMAL LISTING

SUB FILE GEOTHERMAL LISTING

06/08/78

49 N 21 W 94 8 50403 604ALMD : PERF 10358-10366 010  
 49 N 21 W 94 29 10002 0417611010805500 0417614810805412  
 10010 037005830262 91050 526562 101604MVRD 604ALMD 10026065  
 10021 TWP N 21 RGE W 94 SEC 29 066TH PRINCIPAL  
 101 WYO SWEETWTR A 1980 FSL 1980 FEL NW SE D DG  
 102 MARATHON OIL 6 UNIT-A  
 103 6731 KB 6719 GR WAMSUTTER  
 104 6745 DF 6731 GR P LSE NO 2064 API 49-037- 05830 00  
 105 SPUD 06/17/1965 COMP 09/16/1965 ROTARY GAS  
 107 DTD 10026 PB 9954 FR/TO 604MVRD  
 111 CSG 5 1/2 @ 9993 W/ 760 05  
 20102 604ALMD : PERF JET W/ 4/FT 9869- 9875 009  
 40101 DST O1 9159-9176 604LWIS CUSH 1026 WTR S003  
 40110 GAS TS IN 30M AT 179 MCFD  
 40131 FINAL OP 1H IFF 436 FFP 527 BHT 175F  
 40201 DST O2 9870-9894 604ALMD CUSH 2000 WTR S004  
 40210 GAS TS IN 15M AT 66  
 40211 GAS TS IN 15M AT 66

49 N 20 W 99

49 N 20 W 99



06/08/78

## PETROLEUM INFORMATION, CORP

PAGE 1089

MAL LISTING

SUB FILE GEOTHERMAL LISTING

06/08/78

49 N 21 W 94 8 50403 604ALMD PERF 10358-10366 010  
 ✓ 49 N 21 W 94 29 10002 0417611010805500 0417614810805412  
 10010 037005830262 91050 5256562 101604MVRD 604ALMD 10026065  
 10021 TWP N 21 RGE W 94 SEC 29 066TH PRINCIPAL  
 101 WYO SWEETWTR A 1980 FSL 1980 FEL NM SED DG 187  
 102 MARRATON OHL 6 UNIT-A  
 103 6731 KB 6719 GR WANSUTTER  
 104 6745 DF 6731 GR P LSE NO 2064 API 49-037- 05830 00  
 105 SPUD 06/17/1965 COMP 09/16/1965 ROTARY GAS  
 107 DTD 10026 PB 9954 FM/TD 604MVRD  
 111 CSG 5 1/2 a 9993 W/ 760 05  
 20102 604ALMD PERF JET W/ 4/FT 9869- 9875 009  
 40101 DST 01 9159- 9176 604LWIS CUSH 1026 WTR S003  
 40110 GAS TS IN 30M AT 179 MCFD ✓  
 40131 FINAL OP 1H IFF 436 FFP 577 BHT 175F 0  
 40201 DST 02 9870- 9894 604ALMD CUSH 2000 WTR S004 ✓  
 40210 GAS TS IN 15M AT 66  
 40211 GAS TS IN 1H AT 264  
 40231 FINAL OP 1H IFF 901 FFP 976 BHT 195F  
 50102 604ALMD PERF JET W/ 4/FT 9869- 9875 006  
 50202 604ALMD PERF JET W/ 4/FT 9869- 9875 007  
 50302 604ALMD PERF JET W/ 4/FT 9869- 9875 008

✓ 49 N 21 W 95 26 10002 0417578710811778 0417579210811636  
 10010 037 06367262 5256550 901604MVRD 9614666  
 10021 TWP N 21 RGE W 95 SEC 26 066TH PRINCIPAL  
 101 WYO SWEETWTR A 660 FSL 1980 FWL SE SW WF 188  
 102 MARRATON OHL 1 WANSUTTER  
 103 6705 KB 6690 GR WILDCAT  
 104 6705 DF 6692 GR P API 49-037- 06367 00  
 105 SPUD 05/01/1966 COMP 06/07/1966 ROTARY D&A-G  
 107 DTD 9614 FM/TD 604MVRD  
 40101 DST 01 3750- 3805 002 ✓  
 40131 FINAL OP OHOSH IFF 93 FFP 463 BHT 101F ✓  
 40201 DST 02 7268- 7329 604FXHL S003 ✓  
 40231 FINAL OP OH20M IFF 497 FFP 497 BHT 142F  
 40301 DST 03 7683- 7703 604LWIS 004 ✓  
 40331 FINAL OP 1H IFF 37 FFP 37  
 40401 DST 04 8790- 8834 604LWIS 005 ✓  
 40431 FINAL OP OHOSH IFF 319 FFP 333 BHT 170F

✓ 49 N 21 W 97 6 10002 0418172810842028 0418180210841987  
 10010 037 06431262 15800 9999960 901604LWIS 6334767  
 10021 TWP N 21 RGE W 97 SEC 6 066TH PRINCIPAL  
 101 WYO SWEETWTR A 1179 FSL 1448 FEL SW SED D 189  
 102 PRENIAL FA-CORP 6-1 GOVT  
 103 6693 KB 6682 GR DESERT SPRINGS  
 104 6693 DF 6682 GR P API 49-037- 06431 00  
 105 SPUD 06/26/1967 COMP 07/07/1967 ROTARY D&A-G  
 107 DTD 6334 FM/TD 604LWIS

06/08/78

## PETROLEUM INFORMATION, CORP

PAGE 1090

AL LISTING

SUB FILE GEOTHERMAL LISTING

06/08/78

49 N 21 W 97 6 40101 DST 01 5809- 5855 604LWIS 002  
 40131 FINAL OP 1H IFF 35 FFP 35 BHT 122F  
 40201 DST 02 5888- 5928 604LWIS S003  
 40231 FINAL OP 2H IFF 63 FFP 167 BHT 132F

49 N 21 W 98 1 10002 0418173710844720 0418186610844731  
 10010 037 20221262 15800 9128062 101604NERCS 604LWIS 7062K70  
 10021 TWP N 21 RGE W 98 SEC 1 066TH PRINCIPAL  
 101 WYO SWEETWTR A 1120 FSL 1320 FWL S/2 SW D DG  
 102 UPRR-NRD 2-1 UPRR  
 103 6721 KB 6710 GR DESERT SPRINGS  
 104 6707 DF 6698 GR P LSE NO API 49-037- 20221-00  
 105 SPUD 10/12/1970 COMP 12/17/1970 ROTARY GAS  
 107 DTD 7061 LTD 7062 PB 6890 FM/TD 604ERCS  
 20102 604LWIS PERF 5676- 5727 GROSS 011  
 40101 DST 01 5678- 5708 604LWIS S005

49 N 20 W 101

49 N 20 W 101

06/08/78

K 4  
PETROLEUM INFORMATION, CORP

PAGE 1090

SUB FILE GEOTHERMAL LISTING

49 N 21 W 97 6 40101 DST 01 5809- 5855 604LWIS 002 ✓  
 40131 FINAL OP 1H IFF 35 FFP 35 BHT 122F ✓  
 40201 DST 02 5888- 5928 604LWIS S003  
 40231 FINAL OP 2H IFF 63 FFP 167 BHT 132F

49 N 21 W 98 1 10002 0418173710844720 0418186610844731  
 10010 037 20221262 15800 9128062 101604ERCS 604LWIS 7062K70  
 10021 TWP N 24 RGE W 98 SEC 1 066TH PRINCIPAL  
 101 WYO SWEETWTR A 1120 FSL 1320 FML S/2 SH D DG 190  
 102 UPRR-TRD 2-1 UPRR  
 103 6721 KB 6710 GR DESERT SPRINGS  
 104 6707 DF 6698 GR P LSE NO API 49-037- 20221-00  
 105 SPUD 10/12/1970 COMP 12/17/1970 ROTARY GAS  
 107 DTD 7061 LTD 7062 PB 6890 FM/TO 604ERCS  
 20102 604LWIS PERF 5676- 5727 GROSS 011  
 40101 DST 01 5678- 5708 604LWIS S005  
 40110 GAS TS IN 0H BM AT 800 MCFD  
 40131 FINAL OP 1H30M IFF 78 FFP 756 BHT 126F ✓  
 40231 DST 02 6940- 6975 604ALMD S006  
 40210 GAS TS IN 0H11M AT 121 MCFD  
 40231 FINAL OP 1H IFF 46 FFP 153  
 50102 604ALMD PERF W/ 1/FT 6955- 6966 008  
 50202 604LWIS PERF W/ 8/FT 5723- 5727 009  
 50302 604LWIS PERF 5676- 5712 010

49 N 21 W 98 8. 10002 0418038310851624 0418047110851642  
 10010 037 06376262 6665050 900604ERCS 6000866  
 10021 TWP N 21 RGE W 98 SEC 8 066TH PRINCIPAL  
 101 WYO SWEETWTR A 1320 FSL 1320 FEL C SH WF 191  
 102 PETROLEUM INC 1 GOVT CORNEY  
 103 6818 KB 6808 GR MILD CAT  
 104 6817 ES 6808 GR P API 49-037- 06376 00  
 105 SPUD 08/06/1966 COMP 08/23/1966 ROTARY D&A  
 107 DTD 6000 LTD 5993 FM/TO 604ERCS  
 40101 DST 01 5143- 5173 604LWIS 002 ✓  
 40131 FINAL OP 1H30M IFF 196 FFP 334 BHT 125F  
 40201 DST 02 5624- 5662 604ALMD 003  
 40231 FINAL OP 1H IFF 209 FFP 329  
 40301 DST 03 STRD 4600- 4728 604LWIS MISRUN 004  
 40401 DST 04 STRD 4605- 4725 604LWIS MISRUN 005

49 N 21 W 98 28 10002 0417601710849624 0417615910849633  
 10010 037 20079262 15800 9999961 110604LWIS 604LWIS 4911368  
 10021 TWP N 24 RGE W 98 SEC 28 066TH PRINCIPAL  
 101 WYO SWEETWTR A 1320 FSL 1320 FEL C SE D DO 192  
 102 PRENALTH CORPORATION 28-1 GOVT  
 103 6825 KB 6812 GR DESERT SPRINGS  
 104 6824 DF 6812 GR P API 49-037- 20079 00  
 105 SPUD 11/28/1967 COMP 02/07/1968 ROTARY OIL  
 107 DTD 4910 LTD 4911 FM/TO 604LWIS  
 20102 604LWIS PERF 4777- 4783 004

06/08/78

L 4  
PETROLEUM INFORMATION, CORP

PAGE 1091

SUB FILE GEOTHERMAL LISTING

49 N 21 W 98 28 40101 DST 01 4777- 4911 604LWIS S002  
 40110 GAS TS IN 03M  
 40111 GAS TS IN 15M AT 213 MCFD  
 40112 GAS TS IN 30M AT 225 MCFD  
 40113 GAS TS IN 1H AT 346 MCFD  
 40114 GAS TS IN 1H15M AT 373 MCFD  
 40115 GAS TS IN 1H30M AT 383 MCFD  
 40116 GAS TS IN 1H45M AT 407 MCFD  
 40117 GAS TS IN 2H AT 417 MCFD STILL BUILDING  
 40131 FINAL OP 2H IFF 97 FFP 97 BHT 105F

49 N 21 W 99 8 10002 0418100910863200 0418109710863012  
 10010 037 20995262 81775 8919160 901604ERCS 4800877  
 10021 TWP N 21 RGE W 99 SEC 8 066TH PRINCIPAL  
 101 WYO SWEETWTR A 1370 FSL 1370 FEL NE SH NE D D  
 102 TEXAS OIL & GAS 1 FEDERAL-F

06/08/78

49 N 20 W 11

49 N 20 W 11

49 N 20 W 11

49 N 20 W 11

06/08/78

49 N 20 W 11

49 N 20 W 11

06/08/78

PETROLEUM INFORMATION CORP

PAGE 1091

THERMAL LISTING

SUB FILE GEOTHERMAL LISTING

06/08/78

49 N 21 W 98 28 40101 DST 01 4277- 4911 604LWIS S002  
 40110 GAS TS IN 03M  
 40111 GAS TS IN 15M AT 213 MCFD  
 40112 GAS TS IN 30M AT 225 MCFD  
 40113 GAS TS IN 1H AT 346 MCFD  
 40114 GAS TS IN 1H15M AT 373 MCFD  
 40115 GAS TS IN 1H30M AT 383 MCFD  
 40116 GAS TS IN 1H45M AT 407 MCFD  
 40117 GAS TS IN 2H AT 417 MCFD STILL BUILDING  
 40131 FINAL OP 2H 1FP 97 FFP 97 BHT 105F

49 N 21 W 99 8 10002 0418100910863200 0418109710863012  
 10010 037 20995262 81775 8919160 901604ERCS 4800877  
 10021 TWP N 21 - RGE W 99 SEC 8 066TH PRINCIPAL  
 101 HYO SHEETWTR A 1370 FNL 1370 FEL (NE SH N50) D 193  
 102 TEXAS OIL & GAS 1 FEDERAL  
 103 7123 KB 7110 GR TEN MILE DRAW  
 104 7113 DF 7:03 GR P LSE NO API 49-037- 20995-00  
 105 SPUD 06/05/1977 COMP 06/18/1977 ROTARY D&A-G  
 107 DTD 4800 FM/TD 604ERCS  
 40101 DST 01 4560- 4584 604ALMD S002  
 40131 FINAL OP 1H 1FP 76 FFP 76 BHT 120F

49 N 21 W 99 15 10002 0417902310860456 0417917710860447  
 10010 037 20999262 81775 9953062 101604LWIS 604LWIS 3760077  
 10021 TWP N 21 - RGE W 99 SEC 15 066TH PRINCIPAL  
 101 HYO SHEETWTR A 1980 FSL 990 FNL (NH SW) DG 194  
 102 KLABZUBA-ROBERT 1-15 ANCO-CHAMPLIN  
 103 7211 KB 7200 GR TEN MILE DRAW  
 104 7209 DF 7200 GR P LSE NO API 49-037- 20999-00  
 105 SPUD 09/19/1977 COMP 09/23/1977 ROTARY GAS  
 107 DTD 3760 LTD 3758 FM/TD 604LWIS  
 20102 604LWIS PERF 3687- 3694 004  
 40101 DST 01 3590- 3760 604LWIS S002  
 40110 GAS TS IN 0M AT 224 MCFD  
 40111 GAS TS IN 3M AT 753 MCFD  
 40112 GAS TS IN 8M AT 967 MCFD  
 40113 GAS TS IN 18M AT 1091 MCFD  
 40114 GAS TS IN 28M AT 1183 MCFD  
 40115 GAS TS IN 38M AT 1338 MCFD  
 40116 GAS TS IN 48M AT 1400 MCFD  
 40117 GAS TS IN 58M AT 1400 MCFD  
 40118 GAS TS IN 1H AT 1400 MCFD  
 40131 8M 1FP 281 FFP 375 BHT 72F

49 N 21 W 99 16 10002 0417949210861549 0417965310861553  
 10010 037 20511262 81775 1780062 101604ERCS 604LWIS 4634178  
 10021 TWP N 21 - RGE W 99 SEC 16 066TH PRINCIPAL  
 101 HYO SHEETWTR A 1630 FNL 2620 FEL (NH SW N50) DG 195  
 102 TERRA RESOURCES INC 7-16 STATE  
 103 7206 KB 7190 GR TEN MILE DRAW

49 N 20 W

49 N 20 W

49 N 20 W

06/08/78

PETROLEUM INFORMATION CORP

PAGE 1092

THERMAL LISTING

SUB FILE GEOTHERMAL LISTING

06/08/78

49 N 21 W 99 16 104 7200 DF 7190 P API 49 037 20511 00  
 105 SPUD: 10/15/1973 COMP 02/08/1974 ROTARY GAS  
 107 DTD 4633 LTD 4634 PB 4638 FM/TD 604ERCS  
 20102 604LWIS PERF W/ 4/FT 3522- 3533  
 20103 604ALMD PERF W/ 5/FT 4280- 4484 GROSS 006  
 40101 DST 01 3524- 3573 604LWIS S002  
 40110 GAS TS IN 01M /NO GAUGE/  
 40111 GAS TS IN 10M AT 3610 MCFD  
 40112 GAS TS IN 25M AT 3570 MCFD  
 40113 GAS TS IN 35M AT 3140 MCFD  
 40114 GAS TS IN 50M AT 3280 MCFD  
 40131 FINAL OP 1H 1FP 492 FFP 1026 BHT 100F  
 40201 DST 02 4335- 4370 604ALMD S003  
 40231 FINAL OP 1H 1FP 85 FFP 169 BHT 115F  
 40301 DST 03 4472- 4492 604ALMD S004  
 40310 GAS TS IN 20M AT 802 MCFD  
 40311 GAS TS IN 30M AT 1233 MCFD

49 N 20 W

49 N 20 W

OTHERMAL LISTING

SUB FILE GEOTHERMAL LISTING

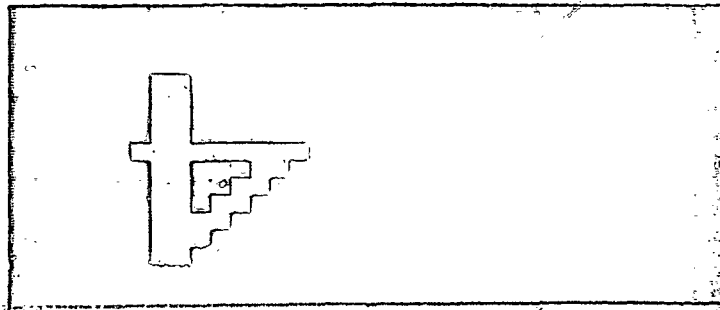
49 N 21 W 99 16 104 7200 DF 7190 P API 49 037 20511 00  
 105 SPUD 10/15/1973 COMP 02/08/1974 ROTARY GAS  
 107 DTD 4633 LTD 4634 PB 4608 FM/TD 604ERCS  
 20102 604ALMD PERF W/ 4 FT 3522- 3533  
 20103 604ALMD PERF W/ 5 FT 4280- 4484 GROSS 006  
 40101 DST 01 3524- 3573 604LWIS S002  
 40110 GAS TS IN 01M /NO GAUGE/  
 40111 GAS TS IN 10M AT 3610 MCFD  
 40112 GAS TS IN 25M AT 3570 MCFD  
 40113 GAS TS IN 35M AT 3140 MCFD  
 40114 GAS TS IN 50M AT 3280 MCFD  
 40131 FINAL OP 1H IFF 492 FFP 1026 BHT 100F ✓ 6  
 40201 DST 02 4335- 4370 604ALMD S003 ✓ 8  
 40231 FINAL OP 1H IFF 85 FFP 169 BHT 115F  
 40301 DST 03 4472- 4492 604ALMD S004  
 40310 GAS TS IN 20M AT 802 MCFD  
 40311 GAS TS IN 30M AT 1233 MCFD  
 40312 GAS TS IN 40M AT 1233 MCFD  
 40313 GAS TS IN 50M AT 1233 MCFD  
 40314 GAS TS IN 1H AT 1233 MCFD ✓ 0  
 40331 FINAL OP 0443M IFF 189 FFP 284 BHT 118F

49 N 21 W 99 17 10002 0417954310863065 0417963610863044  
 10010 037 20495262 81775 1780060 901604ERCS 4403274  
 10021 TWP N 21 - RGE W 99 SEC 17 066TH PRINCIPAL  
 101 WYO SWEETWTR A 1650 FNL 990 FEL NW SE NE D 196  
 102 TERRA RESOURCES 8-17 UPRR  
 103 7190 KB 7185 GR TEN MILE DRAW  
 104 7193 DF 7184 GR P LSE NO API 49-037- 20495-00  
 105 SPUD 10/05/1973 COMP 10/18/1973 ROTARY D&A-G  
 107 DTD 4403 LTD 4398 FM/TD 604ERCS  
 40101 DST 01 STRD 4055- 4095 604ALMD S002  
 40131 FINAL OP 2H IFF 13 FFP 13 BHT 112F ✓ 0

49 N 21 W 99 20 10002 0417813510863396 0417829310863377  
 10010 037 21072262 81775 8919160 900604ERCS 4420K77  
 10021 TWP N 21 - RGE W 99 SEC 20 066TH PRINCIPAL  
 101 WYO SWEETWTR A 1391 FNL 1349 FEL NE SW NE D 197  
 102 TEXAS OIL & GAS 1 FEDERAL  
 103 7333 KB 7322 GR TEN MILE DRAW  
 104 7331 DF 7321 GR P LSE NO API 49-037- 21072-00  
 105 SPUD 10/31/1977 COMP 11/11/1977 ROTARY D&A  
 107 LTD 4420 FM/TD 604ERCS  
 40101 DST 01 4119- 4142 604ALMD MISRUN 002  
 40201 DST 02 4119- 4142 604ALMD 003  
 40231 FINAL OP 1H IFF 71 FFP 99 BHT 100F ✓ 0

49 N 21 W 99 22 10002 0417842410860568 0417854810860583  
 10010 037 20512262 81775 9999960 901604ERCS 4747274  
 10021 TWP N 21 - RGE W 99 SEC 22 066TH PRINCIPAL  
 101 WYO SWEETWTR A 655 FNL 605 FEL NW NW NW D 198

RH	INDEX
A	49 N 20 W 103 19
B	49 N 20 W 104 11
C	49 N 20 W 108 21
D	49 N 20 W 113 25
E	49 N 20 W 116 27
F	49 N 21 W 73 26
G	49 N 21 W 80 17
H	49 N 21 W 92 19
I	49 N 21 W 93 27
J	49 N 21 W 94 8
K	49 N 21 W 97 6
L	49 N 21 W 98 28
M	49 N 21 W 99 16



RH	INDEX
A	49 N 20 W 103 19
B	49 N 20 W 104 11
C	49 N 20 W 108 21
D	49 N 20 W 113 25
E	49 N 20 W 116 27
F	49 N 21 W 73 26
G	49 N 21 W 80 17
H	49 N 21 W 92 19
I	49 N 21 W 93 27
J	49 N 21 W 94 8
K	49 N 21 W 97 6
L	49 N 21 W 98 28
M	49 N 21 W 99 16

06/08/78

## PETROLEUM INFORMATION CORP

PAGE 1093

SUB FILE GEOTHERMAL LISTING

49 N 21 W 99 22 102 PRENALTA CORP ETAL 11-22-21 99 GOVT-BAUMGARTNER  
 103 7227 KB 7217 GR TEN MILE DRAW  
 104 7226 DF 7217 GR P LSE NO API 49-037- 20512-00  
 105 SPUD 11/15/1973 COMP 12/05/1973 ROTARY D&A-6  
 107 DTD 4747 FM/TO 604ERCS  
 40101 DST 01 4574- 4602 604ALMD S002  
 40110 GAS TS IN AT 5 MCFD IMED  
 40111 GAS TS IN AT 10 MCFD STABILIZED  
 40131 FINAL OP 1H IFF 21 FFP 28 BHT 112F

49 N 21 W 99 22 10002 0417718910859267 0417738310859299  
 10010 037 20924262 99999 9993010 900604ERCS 4743277  
 10021 TWP N 21 RGE W 99 SEC 22 066TH PRINCIPAL  
 101 WYO SWEETWTR A 52 SE 1/4 NO 40  
 102 KLABZUBA-ROBERT ETAL 1-22 FEDERAL  
 103 7207 KB 7195 GR UNNAMED  
 104 LSE NO API 49-037- 20924-00  
 105 SPUD 01/17/1977 COMP 01/27/1977 ROTARY D&A  
 107 DTD 4743 LTD 4742 FM/TO 604ERCS  
 40101 DST 01 4675- 4688 604ERCS 002  
 40131 FINAL OP 45M IFF 612 FFP 1374 BHT 126F

49 N 21 W 99 22 10002 0417826910859040 0417845610858988  
 10010 037 21100262 81775 9993060 900604LWIS 3845K77  
 10021 TWP N 21 RGE W 99 SEC 22 066TH PRINCIPAL  
 101 WYO SWEETWTR A 990 FNL 990 FEL SW NE 1/4 NO D  
 102 KLABZUBA-ROBERT 2-22 FEDERAL  
 103 7168 KB TEN MILE DRAW  
 104 7167 DF 7157 GR P LSE NO API 49-037- 21100-00  
 105 SPUD 10/21/1977 COMP 10/28/1977 ROTARY D&A  
 107 DTD 3845 FM/TO 604LWIS  
 40101 DST 01 3782- 3785 604LWIS 002  
 40131 FINAL OP 0430M IFF 267 FFP 324 BHT 108F

49 N 21 W 100 11 10002 0418032710868977 0418048710868911  
 10010 037 20998262 76004 8919110 900604ERCS 4060J77  
 10021 TWP N 21 RGE W 100 SEC 11 066TH PRINCIPAL  
 101 WYO SWEETWTR A C SE 1/4 NO 40  
 102 TEXAS GAS 1 TXO-RANGE-A  
 103 7243 KB 7230 GR ROSER  
 104 7233 DF 7223 P API 49 037 20998 00  
 105 SPUD 05/23/1977 COMP 06/03/1977 ROTARY D&A  
 107 DTD 4060 FM/TO 604ERCS  
 40101 DST 01 3769- 3783 604ALMD 3776 002  
 40131 FINAL OP 1H IFF 23 FFP 23 BHT 134F 4008 003  
 40201 DST 02 3955- 4060 604ERCS  
 40231 FINAL OP 1H IFF 1474 FFP 1478 BHT 220F

49 N 21 W 100 26 10002 0417699210868856 0417711210868801  
 10010 037 20540262 9026050 901553MRSN 11635274  
 10021 TWP N 21 RGE W 100 SEC 26 066TH PRINCIPAL

199

200

201

43.0°C/ft  
 79.6°C/ft

06/08/78

49 N 20 W 103 1

49 N 20 W 103 3

49 N 20 W 103 3

49 N 20 W 104 1

06/08/78

## PETROLEUM INFORMATION CORP

PAGE 1094

SUB FILE GEOTHERMAL LISTING

49 N 21 W 100 26 101 WYO SWEETWTR A 590 FNL 610 FEL NW NE NE WF WF  
 102 TRUE OIL ETAL 41-26 COLORADO-FEDERAL  
 103 7147 KB 7136 GR WILDCAT  
 104 7145 ES 7136 GR P LSE NO API 49-037- 20540-00  
 105 SPUD 12/11/1973 COMP 02/13/1974 ROTARY D&A-6  
 107 DTD 11629 LTD 11635 FM/TO 553MRSN  
 40101 DST 01 6344- 6376 604BLIR S002  
 40110 GAS TS IN 1H35M AT 27 MCFD  
 40131 FINAL OP 3H30M IFF 273 FFP 223 BHT 160F

49 N 21 W 101 4 10002 0418165710885597 0418177610885532  
 10010 037 20357262 9026050 901553MRSN 10014J72  
 10021 TWP N 21 RGE W 101 SEC 4 066TH PRINCIPAL  
 101 WYO SWEETWTR A 730 FSL 790 FNL NE SW SW WF WF

06/08/78

49 N 20 W 104

06/08/78

## PETROLEUM INFORMATION CORP

PAGE 1094

06/08/78

## SUB FILE GEOTHERMAL LISTING

49 N 21 W 100 26 101 WYO SHEETWTR A 590 FNL 610 FEL MM ME NE WF WF 202  
 102 TRUE OIL ETAL 41-26 COLORADO-FEDERAL  
 103 7147 KB 7136 GR WILDCAT  
 104 7145 ES 7136 GR P LSE NO API 49-037- 20540-00  
 105 SPUD 12/11/1973 COMP 02/13/1974 ROTARY D&A-G  
 107 DTD 11629 LTD 11635 FM/TO 553MRSN  
 40101 DST 01 6344- 6376 604BLR S002  
 40110 GAS TS IN 1M35M AT 27 MCFD  
 40131 FINAL OP 3M30M IFF 273 FFP 223 BHT 160F

49 N 21 W 101 4 10002 0418165710885597 0418177610885532  
 10010 037 2035262 9026050 901553MRSN 10014J72  
 10021 TWP N 21 RGE W 101 SEC 4 066TH PRINCIPAL  
 101 WYO SHEETWTR A 730 FSL 790 FNL NE SW SW WF WF 203  
 102 TRUE OIL ETAL 14-4 CLARK-FEDERAL  
 103 7143 KB 7136 GR WILDCAT  
 104 6875 DF 6866 GR P LSE NO API 49-037- 20357 00  
 105 SPUD 09/12/1972 COMP 10/16/1972 ROTARY D&A-G  
 107 DTD 19014 FM/TO 553MRSN  
 40101 DST 01 2576- 2626 604RKSP 002  
 40131 FINAL OP 2H IFF 261 FFP 857 BHT 82F  
 40201 DST 02 9568- 9609 602TDDY S003  
 40202 OVERLAPS 602MRY  
 40231 FINAL OP 3H IFF 53 FFP 53 BHT 188F

49 N 21 W 101 14 10002 0417876310860394 0417889410880285  
 10010 037 20525262 9026050 901553MRSN 9938274  
 10021 TWP N 21 RGE W 101 SEC 14 066TH PRINCIPAL  
 101 WYO SHEETWTR A 660 FSL 660 FEL SE SW WF WF 204  
 102 TRUE OIL ETAL 44-14 FEDERAL  
 103 6882 KB 6870 GR WILDCAT  
 104 6875 DF 6866 GR P LSE NO API 49-037- 20525-00  
 105 SPUD 12/02/1973 COMP 01/21/1974 ROTARY D&A-G  
 107 DTD 9938 LTD 9914 FM/TO 553MRSN  
 40101 DST 01 5107- 5257 604BLR 002  
 40102 OVERLAPS 0008XTR  
 40131 FINAL OP 2H IFF 97 FFP 111 BHT 118F  
 40201 DST 02 8861- 8988 603FRNR S003  
 40210 GAS TS IN 2M30M TSTM  
 40231 FINAL OP 3H IFF 207 FFP 226 BHT 180F

49 N 21 W 101 17 10002 0417911010887095 0417920610887056  
 10010 037005844262 9121050 9006038XTR 4557J65  
 10021 TWP N 21 RGE W 101 SEC 17 066TH PRINCIPAL  
 101 WYO SHEETWTR A 2020 FSL 660 FEL NE SW WF WF 205  
 102 UNION PACIFIC RAILROAD 23-17 ZIRKLE BUTTE  
 103 6953 KB 6941 GR WILDCAT  
 104 6953 DF 6944 GR P API 49-037- 05844 00  
 105 SPUD 10/19/1965 COMP 10/31/1965 ROTARY D&A  
 107 DTD 4554 LTD 4557 FM/TO 6038XTR  
 40101 DST 01 4214- 4253 604BLR 002

06/08/78

## PETROLEUM INFORMATION CORP

PAGE 1095

06/08/78

## SUB FILE GEOTHERMAL LISTING

49 N 21 W 101 17 40131 FINAL OP 1M15M IFF 45 FFP 45 BHT 105F

49 N 21 W 101 34 10002 0417443010883768 0417447010883705  
 10010 037 20244262 9999950 900553MRSN 8660171  
 10021 TWP N 21 RGE W 101 SEC 34 066TH PRINCIPAL  
 101 WYO SHEETWTR A 660 FSL 660 FNL C SW SW WF WF  
 102 PRENALTA CORP 14-34-21 101 GOVERNMENT  
 103 6717 KB 6907 GR WILDCAT  
 104 6942 ES 6932 GR P LSE NO API 49-037- 20244-00  
 105 SPUD 12/06/1970 COMP 12/29/1970 ROTARY D&A  
 107 DTD 8660 LTD 8659 FM/TO 553MRSN  
 40101 DST 01 7625- 7719 603FRNR 002  
 40131 FINAL OP 0M45M IFF 234 FFP 291 BHT 147F

49 N 21 W 101 36 10002 0417439310878771 0417446710878339  
 10010 037 20224262 680105019006020K01 9230373  
 10021 TWP N 21 RGE W 101 SEC 36 066TH PRINCIPAL  
 101 WYO SHEETWTR A 660 FSL 660 FEL C SE SE WF WF  
 102 PRENALTA CORP ETAL 00-75-21 101 STATE OF IOWA

06/08/78

## PETROLEUM INFORMATION CORP

PAGE 1095

WATER LISTING

SUB FILE GEOTHERMAL LISTING

06/08/78

49 N 21 W 101 17 40131 FINAL OP 1M15M IFP 45 FFP 45 BMT 105F ✓ 0  
 49 N 21 W 101 34 10002 0417443010883768 0417447010883705  
 10010 037 20244262 9999950 900553MRSN 8660171  
 10021 TWP N 21 RGE W 101 SEC 36 066TH PRINCIPAL  
 101 WYO (SWEETWTR) A 660 FSL 660 FWL (SW SW) WF 206  
 102 PRENALTA CORP 44-34-21 101 GOVERNMENT  
 103 6917 KB 6907 GR WILDCAT  
 104 6942 ES 6932 GR P LSE NO API 49-037- 20244-00  
 105 SPUD 12/06/1970 COMP 12/29/1970 ROTARY D&A  
 107 DTD 8660 LTD 8659 FM/TD 553MRSN  
 40101 DST 01 7625- 7719 603FRNR 002  
 40131 FINAL OP 0M45M IFP 234 FFP 291 BMT 147F ✓ 0

49 N 21 W 101 36 10002 0417439310878431 0417446710878339  
 10010 037 20224262 68010501900602DKOT 8230373  
 10021 TWP N 21 RGE W 101 SEC 36 066TH PRINCIPAL  
 101 WYO (SWEETWTR) Q 660 FSL 660 FEL (C SE SE) WF 207  
 102 PRENALTA CORP ETAL 44-36-21 101 STATE OF WYO  
 103 6663 KB 6651 GR WILDCAT  
 104 GR LSE NO API 49-037- 20224-00  
 105 SPUD 11/19/1971 COMP 12/13/1971 ROTARY RECOMPL D&A  
 107 DTD 9230 LTD 8768- 8900 602MDDY FM/TD 602DKOT  
 40101 DST 01 8768- 8900 602MDDY MISRUM 002  
 40131 FINAL OP 8M IFP 195 FFP 199 BMT 152F ✓ 0  
 40201 DST 02 8802- 8823 602MDDY 003  
 40231 FINAL OP 2M IFP 49 FFP 83

49 N 21 W 101 36 10002 0417445310879807 0417462810879651  
 10010 037 21135262 1497E 6001060 901553MRSN 8889278  
 10021 TWP N 21 RGE W 101 SEC 36 066TH PRINCIPAL  
 101 WYO (SWEETWTR) A 1120 FSL 1120 FWL (NE SW) D 208  
 102 PRENALTA CORP 12-36-21- 101 STATE  
 103 6692 KB 6675 GR DEADMAN WASH  
 104 API 49 037 21135 00  
 105 SPUD 01/09/1978 COMP 02/05/1978 ROTARY D&A-G  
 107 DTD 8889 LTD 8888 FM/TD 553MRSN  
 40101 DST 01 8050- 8155 603FRNR S002 ✓ 0  
 40131 FINAL OP 1M30M IFP 82 FFP 222 BMT 160F  
 40201 DST 02 8637- 8723 602MDDY S003 ✓ 0  
 40202 OVERLAPS 602MPL  
 40231 FINAL OP 0M30M IFP 174 FFP 187 BMT 170F ✓ 0

49 N 21 W 102 10 10002 0418127910895273 0418147510895251  
 10010 037 20760262 9026050 901553CRTS 8993176  
 10021 TWP N 21 RGE W 102 SEC 10 066TH PRINCIPAL  
 101 WYO (SWEETWTR) A 660 FNL 660 FWL (C NW NW) WF 209  
 102 TRUE OIL 11-10 TRUE BEBEWATER-FED  
 103 7599 KB 7585 GR WILDCAT  
 104 7603 DF 7588 GR P LSE NO API 49-037- 20760-00  
 105 SPUD 11/23/1975 COMP 12/30/1975 ROTARY D&A-G

06/08/78

## PETROLEUM INFORMATION CORP

PAGE 1096

WATER LISTING

SUB FILE GEOTHERMAL LISTING

06/08/78

49 N 21 W 102 10 107 DTD 8993 LTD 8972 FM/TD 553CRTS  
 40101 DST 01 7545- 7575 603FRNR S002  
 40110 GAS TS IN 25M AT 9 MCFD 8.95 MCFD  
 40111 GAS TS IN 1M30M AT 5 MCFD 5.05 MCFD  
 40131 FINAL OP 1M45M IFP 230 FFP 395 BMT 182F  
 40201 DST 02 8246- 8281 602MDDY S003  
 40210 GAS TS IN 10M AT 48 MCFD 47.7 MCFD  
 40211 GAS TS IN 5M AT 20 MCFD 19.5 MCFD  
 40212 GAS TS IN 45M AT 9 MCFD 8.9 MCFD  
 40231 FINAL OP 45M IFP 121 FFP 108 BMT 164F

49 N 21 W 102 32 10002 0417452210897732 0417456110897690  
 10010 037 20223262 9999950 901553MRSN 6900  
 10021 TWP N 21 RGE W 102 SEC 32 066TH PRINCIPAL  
 101 WYO (SWEETWTR) A 800 FSL 660 FEL SE SE WF  
 102 PRENALTA CORP 44-3821102 GOVERNMENT  
 103 7217 DF 7207 GR WILDCAT  
 104 7217 DF 7207 GR P LSE NO API 49-037- 20223 00  
 105 SPUD 10/02/1978 COMP 10/30/1978 ROTARY

49 N 20 W 113

06/08/78

PETROLEUM INFORMATION CORP

PAGE 1096

LISTING

SUB FILE GEOTHERMAL LISTING

06/08/78

49 N 21 W 102 10 107 DTD 8993 LTD 8972 FM/TO 553CRTS  
 40101 DST 01 7545- 7575 603FRNR S002  
 40110 GAS TS IN 25M AT 9 MCFD 8.95 MCFD  
 40111 GAS TS IN 1H30M AT 5 MCFD 5.05 MCFD  
 40131 FINAL OP 1H45M IFF 230 FFP 395 BHP 182F ✓  
 40201 DST 02 8246- 8281 602MDDY S003 ○  
 40210 GAS TS IN 10M AT 48 MCFD 47.7 MCFD  
 40211 GAS TS IN 5M AT 20 MCFD 19.5 MCFD  
 40212 GAS TS IN 45M AT 9 MCFD 8.9 MCFD ✓  
 40231 FINAL OP 45M IFF 121 FFP 108 BHP 164F ✓ ○

49 N 21 W 102 32 10002 0417452210897732 0417456110897690  
 10010 037 20223262 9999950 901553MRSN 6900  
 10021 TWP N 21 RGE W 102 SEC 32 066TH PRINCIPAL  
 101 WYO SWEETWTR A 800 FSL 660 FEL SE SE WF WF 210  
 102 PRENATH CORP 44-3221102 GOVERNMENT  
 103 7217 DF 7207 GR WILDCAT  
 104 7217 DF 7207 GR P API 49-037- 20223 00  
 105 SPUD 10/07/1970 COMP 10/30/1970 ROTARY D&A-G  
 107 DTD 6900 LTD 6896 FM/TO 553MRSN  
 40101 DST 01 5656- 5685 603FRNR S002  
 40110 GAS TS IN 42M AT 5 MCFD 4.76 MCFD ✓  
 40131 FINAL OP 1H15M IFF 70 FFP 89 BHT 136F ✓ ○  
 40201 DST 02 STRD 5710- 5730 603FRNR S003  
 40231 FINAL OP 1H IFF 33 FFP 66  
 40301 DST 03 STRD 6408- 6428 602DKOT 004  
 40331 FINAL OP 30M IFF 66 FFP 66  
 40401 DST 04 STRD 6760- 6780 553MRSN 005  
 40431 FINAL OP 30M IFF 66 FFP 99 BHT 146F ✓ ○

49 N 21 W 103 4 10002 0418169810908361 0418188410908509  
 10010 037 20830262 13880 5025062 101553MRSN 602DKOT 6818377  
 10021 TWP N 21 RGE W 103 SEC 4 066TH PRINCIPAL  
 101 WYO SWEETWTR A 1239 FSL 1369 FSL NW SE S10 DG 211  
 102 LUFF KENNETH 1-4 LEONARD FEDERAL  
 103 7302 KB 7290 GR CROOKED CANYON  
 104 7324 DF 7312 GR P LSE NO API 49-037- 20830-00  
 105 SPUD 08/20/1976 COMP 02/14/1977 ROTARY GAS  
 107 DTD 6518 PB 6592 FM/TO 553MRSN  
 20102 602DKOT PERF JET W 2/FT 6533- 6592 006  
 40101 DST 01 5965- 6002 603FRNR 5984 002 ✓  
 40131 FINAL OP 1H IFF 26 FFP 26 BHT 185F ✓  
 40201 DST 02 6539- 6559 602DKOT S003  
 40210 GAS TS IN 0H05M AT 54 MCFD  
 40211 GAS TS IN 0H10M AT 141 MCFD  
 40212 GAS TS IN 0H20M AT 161 MCFD  
 40213 GAS TS IN 0H30M AT 74 MCFD  
 40214 GAS TS IN 0H40M AT 64 MCFD  
 40215 GAS TS IN 0H50M AT 59 MCFD  
 40216 GAS TS IN 1H AT 59 MCFD  
 40217 GAS TS IN 1H10M AT 59 MCFD

42.6°C/100m

06/08/78

PETROLEUM INFORMATION CORP

PAGE 1097

LISTING

SUB FILE GEOTHERMAL LISTING

06/08/78

49 N 21 W 103 4 40218 GAS TS IN 1H20M AT 59 MCFD  
 40219 GAS TS IN 1H30M AT 59 MCFD  
 40231 FINAL OP 1H30M IFF 51 FFP 25 BHT 144F  
 40301 DST 03 6730- 6818 602DKOT 004  
 40302 OVERLAPS 553MRSN  
 40331 FINAL OP 0H30M IFF 102 FFP 114 BHT 145F

49 N 21 W 103 5 10002 0418239410909307 0418250810909200  
 10010 037 20685262 13880 5025012 101553MRSN 603FRNR 6790075  
 10021 TWP N 21 RGE W 103 SEC 5 066TH PRINCIPAL  
 101 WYO SWEETWTR A 2072 FSL 660 FEL SE NE W0 WSD  
 102 LUFF KENNETH 1-5 CHAMPLIN  
 103 7253 KB 7241 GR CROOKED CANYON  
 104 7451 DF 7242 GR P LSE NO API 49-037- 20685-00  
 105 SPUD 04/04/1975 COMP 06/28/1975 ROTARY GAS  
 107 DTD 6788 LTD 6790 PB 6568 FM/TO 553MRSN  
 20102 602DKOT PERF JET W 2/FT 6533- 6592 006

49 N 20 W 116

49 N 20 W 116



06/08/78

E 5  
PETROLEUM INFORMATION, CORP

PAGE 1097

SUB FILE GEOTHERMAL LISTING

49 N 21 W 103 4 40218 GAS TS IN 1H20M AT 59 MCFD  
 40219 GAS TS IN 1H30M AT 59 MCFD  
 40231 FINAL OP 1H30M IFF 51 FFP 25 BHT 144F  
 40301 DST 03 6730- 6818 602DKOT 004  
 40302 OVERLAPS 553MRSN  
 40331 FINAL OP 0H30M IFF 102 FFP 114 BHT 145F

49 N 21 W 103 5 10002 0418239410909307 0418250810909200  
 10010 037 20685262 13880 5025012 101553MRSN 603FRNR 6790075  
 10021 TWP N 21 RGE W 103 SEC 5 066TH PRINCIPAL  
 101 HYD SWEETWTR A 2072 FNL 660 FEL C SE NE 1/4 WSD  
 102 LUFF KENNETH 1-5 CHARLETTA 212  
 103 7253 KB 7241 GR CROOKED CANYON  
 104 7451 DF 7242 GR P LSE NO API 49-037- 20685-00  
 105 SPUD 04/04/1975 COMP 06/28/1975 ROTARY GAS  
 107 DTD 6788 LTD 6790 PB 6568 FM/TO 553MRSN  
 20102 603FRNR PERF W/ 2/FT 5869- 5959 GROSS  
 20103 602DKOT PERF W/ 2/FT 6528- 6536 009  
 40101 DST 01 5635- 5692 603FRNR 002  
 40131 FINAL OP 1H IFF 81 FFP 81 BHT 125F  
 40201 DST 02 5834- 5940 603FRNR S003  
 40210 GAS TS IN 0H10M AT 17 MCFD /16.9/  
 40211 GAS TS IN 1H15M AT 26 MCFD /25.7/  
 40231 FINAL OP 1H15M IFF 65 FFP 111 BHT 133F  
 40301 DST 03 6490- 6507 602DKOT S004  
 40310 GAS TS IN 0H05M AT 46 MCFD /45.5/  
 40311 GAS TS IN 1H AT 52 MCFD /51.8/  
 40331 FINAL OP 1H IFF 63 FFP 102 BHT 136F  
 50102 602DKOT PERF W/ 2/FT 6528- 6536  
 50103 603FRNR PERF W/ 2/FT 5869- 5959 GROSS 005  
 50202 603FRNR PERF W/ 2/FT 5869- 5959 GROSS  
 50203 602DKOT PERF W/ 2/FT 6528- 6536 006  
 50302 603FRNR PERF W/ 2/FT 5869- 5959 GROSS  
 50303 602DKOT PERF W/ 2/FT 6528- 6536 007  
 50402 603FRNR PERF W/ 2/FT 5869- 5959 GROSS  
 50403 602DKOT PERF W/ 2/FT 6528- 6536 008

49 N 21 W 103 8 10002 0418098510909385 0418100410909161  
 10010 037 20649262 13880 5025052 101553MRSN 602DKOT 6276675  
 10021 TWP N 21 RGE W 103 SEC 8 066TH PRINCIPAL  
 101 HYD SWEETWTR A 1980 FNL 660 FEL C SE NE 1/4 WFD  
 102 LUFF KENNETH D 1-8 LEONARD FEDERAL 213  
 103 6970 KB 6958 GR CROOKED CANYON  
 104 6796 DF 6967 GR P LSE NO API 49-037- 20649-00  
 105 SPUD 11/25/1974 COMP 04/01/1975 ROTARY GAS  
 107 DTD 6275 LTD 6276 PB 6195 FM/TO 553MRSN  
 20102 602DKOT PERF W/ 2/FT 5958- 6156 GROSS 014  
 40101 DST 01 5124- 5176 603FRNR1 002  
 40131 FINAL OP 1H IFF 55 FFP 74 BHT 131F  
 40201 DST 02 5242- 5435 603FRNR2 MISRUN 003  
 40301 DST 03 5365- 5435 603FRNR2 S004

06/08/78

49 N 20 W 116

49 N 21 W 63

49 N 21 W 76

49 N 21 W 78

49 N 21 W 78

06/08/78

F 5  
PETROLEUM INFORMATION, CORP

PAGE 1098

SUB FILE GEOTHERMAL LISTING

49 N 21 W 103 8 40310 GAS TS IN 0H02M AT 31 MCFD  
 40331 FINAL OP 1H IFF 55 FFP 74  
 40401 DST 04 5460- 5545 603FRNR2 005  
 40402 OVERLAPS 603FRNR3  
 40431 FINAL OP 0H30M IFF 37 FFP 37 BHT 132F  
 40501 DST 05 5960- 5977 602DKOT S006  
 40510 GAS TS IN 0H03M AT 114 MCFD  
 40531 FINAL OP 1H45M IFF 82 FFP 55 BHT 139F  
 40601 DST 06 6144- 6275 602DKOT S007  
 40602 OVERLAPS 553MRSN  
 40610 GAS TS IN 11M AT 176 MCFD  
 40611 GAS TS IN 1H30M AT 1085 MCFD  
 40631 FINAL OP 1H30M IFF 63 FFP 195 BHT 138F  
 50102 603FRNR PERF W/ 2/FT 5958- 5964 009  
 50202 603FRNR PERF W/ 2/FT 5958- 5964 010  
 50302 603FRNR PERF W/ 2/FT 5958- 5964 011  
 50402 602DKOT PERF W/ 2/FT 6148- 6156 012  
 50502 602DKOT PERF W/ 4/FT 6148- 6156 013

06/08/78

49 N 21 W 78

49 N 21 W 78

06/08/78

PETROLEUM INFORMATION, CORP

PAGE 1098

06/08/78

LISTING

SUB FILE GEOTHERMAL LISTING

49 N 21 W 103 8 40310 GAS TS IN 0402M AT 21 MCFD  
 40331 FINAL OP 1H 1FP 55 FFP 74  
 40401 DST 04 5460- 5545 603FRNR2 005  
 40402 OVERLAPS 603FRNR3  
 40431 FINAL OP 0430M 1FP 37 FFP 37 BHT 132F ✓  
 40501 DST 05 5960- 5977 602DKOT S006 ✓  
 40510 GAS TS IN 0403M AT 114 MCFD  
 40531 FINAL OP 1H45M 1FP 82 FFP 55 BHT 139F ✓  
 40601 DST 06 6144- 6275 602DKOT S007 ✓  
 40602 OVERLAPS 553MRSN  
 40610 GAS TS IN 11M AT 176 MCFD  
 40611 GAS TS IN 1H30M AT 1086 MCFD  
 40631 FINAL OP 1H30M 1FP 83 FFP 195 BHT 138F  
 50102 603FRNR PERF W/ 2/FT 5958- 5964 009  
 50202 603FRNR PERF W/ 2/FT 5958- 5964 010  
 50302 603FRNR PERF W/ 2/FT 5958- 5964 011  
 50402 602DKOT PERF W/ 2/FT 6148- 6156 012  
 50502 602DKOT PERF W/ 4/FT 6148- 6156 013

✓ 49 N 21 W 103 9 10002 0418026510908206 0418037210908135  
 10010 037 21043262 13880 5025062 101553MRSN 602DKOT 6330378  
 10021 TWP N 21 RGE W 103 SEC 9 066TH PRINCIPAL  
 101 WYO SWEETWTR A 1145 FSL 2221 FNL NE SE SW D 06 214  
 102 LUFF KENNETH 3-9 AMOCO-CHAMPLIN  
 103 7071 KB 7060 GR CROOKED CANYON  
 104 7072 DF 7062 GR P LSE NO API 49-037- 21043-00  
 105 SPUD 07/06/1977 COMP 02/16/1978 ROTARY GAS  
 107 DTD 6330 LTD 6329 PB 6258 FM/TD 553MRSN  
 20102 602DKOT PERF W/ 1/FT 6210- 6222 006  
 40101 DST 01 5460- 5515 603FRNR S002  
 40110 GAS TS IN 07M AT 34 MCFD  
 40131 FINAL OP 1H29M 1FP 35 FFP 114 BHT 135F ✓  
 40201 DST 02 5970- 6042 602MRY S003  
 40202 OVERLAPS 602DKOT  
 40210 GAS TS IN 02M AT 141 MCFD  
 40211 GAS TS IN 22M AT 47 MCFD  
 40231 FINAL OP 1H 1FP 45 FFP 60 BHT 148F ✓  
 40301 DST 03 6180- 6235 602DKOT S004 ✓  
 40302 OVERLAPS 553MRSN  
 40310 GAS TS IN 05M AT 55 MCFD  
 40311 GAS TS IN 20M AT 301 MCFD  
 40312 GAS TS IN 35M AT 331 MCFD  
 40313 GAS TS IN 53M AT 652 MCFD  
 40314 GAS TS IN 1H33M AT 714 MCFD  
 40331 FINAL OP 1H30M 1FP 70 FFP 146 BHT 148F ✓

49 N 21 W 103 12 10002 0418127310901553 0418135410901520  
 10010 037 20461262 3157050 901553CRTS 8105073  
 10021 TWP N 21 RGE W 103 SEC 12 066TH PRINCIPAL  
 101 WYO SWEETWTR A 660 FNL 660 FEL C NE NW WF 215  
 102 GRYNBERG JACK & ASSOC 1-12 RESERVE FEDERAL

06/08/78

PETROLEUM INFORMATION, CORP

PAGE 1099

06/08/78

LISTING

SUB FILE GEOTHERMAL LISTING

49 N 21 W 103 12 103 7617 KB 7605 GR WILDCAT  
 104 7613 DF 7605 GR P LSE NO API 49-037- 20461-00  
 105 SPUD 06/29/1977 COMP 07/27/1973 ROTARY D&A-G  
 107 DTD 8105 LTD 8100 FM/TD 553CRTS  
 40101 DST 01 6850- 6876 603FRNR 002  
 40131 FINAL OP 1H BHT 160F  
 40201 DST 02 6935- 7040 603FRNR WISFON 003  
 40301 DST 03 7430- 7447 602MODY S004  
 40331 FINAL OP 1H 1FP 553 FFP 479 BHT 160F

49 N 21 W 103 15 10002 0417893310906594 0417910910906499  
 10010 037 20945140 49100 5025060 900553MRSN 6121877  
 10021 TWP N 21 RGE W 103 SEC 15 066TH PRINCIPAL  
 101 WYO SWEETWTR \* C SW D D  
 102 LUFF KENNETH 3-15 AMOCO-CHAMPLIN  
 103 7031 KB 7020 GR LEUCITE HILLS  
 104 7028 DF 7014 GR P LSE NO API 49-037- 20945-00  
 105 SPUD 06/15/1977 COMP 07/02/1977 ROTARY D&A  
 107 DTD 6121 FM/TD 553MRSN

49 N 21 W 50

06/08/78

PETROLEUM INFORMATION CORP

PAGE 1099

06/08/78

LISTING

SUB FILE GEOTHERMAL LISTING

49 N 21 W 103 12 103 7617 KB 7605 GR WILDCAT  
 104 7613 DF 7605 GR P LSE NO API 49-037- 20461-00  
 105 SPUD 06/29/1973 COMP 07/27/1973 ROTARY D&R-G  
 107 DTD 8105 LTD 8100 FM/TD 553CRTS  
 40101 DST 01 6850- 6876 603FRNR 002 ✓  
 40131 FINAL OP 1H BHT 160F ✓ 0  
 40201 DST 02 6935- 7040 603FRNR MISRUN 003  
 40301 DST 03 7430- 7447 602MDDY S004 ✓ 0  
 40331 FINAL OP 1H IFP 553 FFP 479 BHT 160F

49 N 21 W 103 15 10002 0417893310906594 0417910910906499  
 10010 037 20945140 49100 5025060 900553MRSN 6121877  
 10021 TWP N 21 RGE W 103 SEC 15 066TH PRINCIPAL  
 101 WYO SHEETWTR A C SH D 216  
 102 LUFF REMEDIAL INC 3-15 AMOCO CHAMPLIN  
 103 7031 KB 7020 GR LEUCITE HILLS  
 104 7028 DF 7014 GR P LSE NO API 49-037- 20945-00  
 105 SPUD 06/15/1977 COMP 07/02/1977 ROTARY D&R  
 107 DTD 6121 FM/TD 553MRSN  
 40101 DST 01 5265- 5329 603FRNR 5297 003 ✓  
 40131 FINAL OP 1H IFP 61 FFP 61 BHT 150F ✓ 0  
 40201 DST 02 5330- 5426 603FRNR 004 ✓  
 40231 FINAL OP 1H30M IFP 77 FFP 77 BHT 138F ✓ 0  
 40301 DST 03 5790- 5885 602DKOT 005 ✓  
 40331 FINAL OP 1H IFP 87 FFP 84 BHT 146F

49 N 21 W 103 16 10002 0417984610908817 0417993410908699  
 10010 037 20711140 13880 6801062 101553MRSN 603FRNR 6475376  
 10021 TWP N 21 RGE W 103 SEC 16 066TH PRINCIPAL  
 101 WYO SHEETWTR A 660 FNL 660 FNL C NW NED DG 217  
 102 PRENATAL CORP 11-16-21- 103 STATE OF WYO  
 103 7066 KB 7056 GR CROOKED CANYON  
 104 7065 DF 7053 GR P LSE NO API 49-037- 20711-00  
 105 SPUD 04/24/1976 COMP 08/20/1976 ROTARY GAS  
 107 DTD 6475 FM/TD 553MRSN  
 20102 603FRNR PERF W/ 1/FT 5297- 5357 GROSS  
 20103 602DKOT PERF 5853- 5999 GROSS 006  
 40101 DST 01 5285- 5335 603FRNR S002  
 40110 GAS TS IN 05M AT 62 MCFD  
 40111 GAS TS IN 1H AT 205 MCFD  
 40131 FINAL OP 1H IFP 79 FFP 207 BHT 130F ✓  
 40201 DST 02 6065- 6088 602LKOT MISRUN 003  
 40301 DST 03 STRD 6055- 6090 MISRUN 004

49 N 21 W 103 17 10002 0417891010909508 0417905710909516  
 10010 037 21082262 13880 5025062 101553MRSN 602DKOT 5753378  
 10021 TWP N 21 RGE W 103 SEC 17 066TH PRINCIPAL  
 101 WYO SHEETWTR A 1054 FSL 1154 FEL NW SE SED DG 218  
 102 LUFF REMEDIAL INC 2-17 AMOCO CHAMPLIN  
 103 6590 KB 6878 GR CROOKED CANYON  
 104 API 49 037 21082 00

06/08/78

PETROLEUM INFORMATION CORP

PAGE 1100

06/08/78

LISTING

SUB FILE GEOTHERMAL LISTING

49 N 21 W 103 17 105 SPUD 09/11/1977 COMP 02/17/1978 ROTARY GAS  
 107 DTD 5745 LTD 5753 PB 5590 FM/TD 553MRSN  
 20102 602DKOT PERF W/ 2/FT 5480- 5485 003  
 40101 DST 01 4884- 4914 603FRNR S002  
 40110 GAS TS IN 05M AT 31 MCFD /30.9/  
 40111 GAS TS IN 13M /TSTM/  
 40131 FINAL OP 1H IFP 84 FFP 94 BHT 158F  
 40201 DST 02 5420- 5480 602MWRV S003  
 40202 OVERLAPS 602DKOT  
 40210 GAS TS IN 06M /NO GAUGE/  
 40211 GAS TS IN 36M AT 36 MCFD /35.9/  
 40231 FINAL OP 1H IFP 93 FFP 84  
 40301 DST 03 5600- 5633 602DKOT S004  
 40331 FINAL OP 0H45M IFP 148 FFP 187 BHT 178F  
 40401 DST 04 STRD 4941- 4947 603FRNR 005  
 40431 FINAL OP 1H IFP 181 FFP 171  
 50102 602DKOT PERF W/ 2/FT 5620- 5630 007

49 N 21 W 103 25 10002 0417698710902989 0417712510902954

06/08/78

PETROLEUM INFORMATION CORP

PAGE 1100

06/08/78

L LISTING

SUB FILE GEOTHERMAL LISTING

49 N 21 W 103 17	105	SPUD 09/11/1977 COMP 02/17/1978 ROTARY	GAS	
	107	DTD 5746 LTD 5753 PB 5590	FM/TO 553RSH	
	20102	602DKOT PERF	W/ 2/FT 5480-5485	003
	40101	DST 01	4884-4914 603FRNR	S002
	40110	GAS TS IN	05M AT 31 MCFD /30.9/	
	40111	GAS TS IN	13M AT /TSTM/ 4899	
	40131	FINAL OP 1H	IFP 84 FFP 94 BHT 158F	003
	40201	DST 02	5420-5480 602MWR	
	40202	OVERLAPS 602DKOT		
	40210	GAS TS IN	06M /NO GAUGE/	
	40211	GAS TS IN	36M AT 36 MCFD /35.9/	
	40231	FINAL OP 1H	IFP 93 FFP 84	
	40301	DST 03	5600-5633 602DKOT	S004
	40331	FINAL OP 0H45M	IFP 148 FFP 187 BHT 178F	
	40401	DST 04 STRD	4941-4947 603FRNR	005
	40431	FINAL OP 1H	IFP 181 FFP 171	
	50102	602DKOT PERF	W/ 2/FT 5620-5630	007
49 N 21 W 103 25	10002		0417698710902989 0417712510902954	
	10010	037 20738262	2149050 911553CRTS	6923K75
	10021	TWP N 21 RGE W 103 SEC 25	066TH PRINCIPAL	
	101	WYO SWEETWTR A	460 FNL 660 FWL	NH NH WF
	102	DAVIS OIL	1 NW SNOWSHOE	
	103	7354 KB 7342 GR	WILDCAT	
	104		API 49-037-20738 00	
	105	SPUD 10/01/1975 COMP 10/29/1975 ROTARY	D&A-06	
	107	DTD 6923 LTD 6922	FM/TO 553CRTS	
	40101	DST 01	2262-2329 6038XTR	S002
	40110	GAS TS IN	AT 19 MCFD IMMED	
	40111	GAS TS IN	05M AT 9 MCFD	
	40112	GAS TS IN	10M AT 9 MCFD /8.95/	
	40113	GAS TS IN	20M AT 3 MCFD /2.76/	
	40114	GAS TS IN	25M TSTM	2296
	40131	FINAL OP 1H	IFP 268 FFP 293 BHT 110F	
	40201	DST 02	5433-5514 603FRNR1	003
	40231	FINAL OP 1H	IFP 55 FFP 65 BHT 123F	
	40301	DST 03	6275-6406 602DKOT	S004
	40331	FINAL OP 1H	IFP 204 FFP 267 BHT 150F	
49 N 21 W 103 28	10002		0417587510908843 0417593410908865	
	10010	037 20374262 86000 9999960 901553CRTS	5306173	
	10021	TWP N 21 RGE W 103 SEC 28	066TH PRINCIPAL	
	101	WYO SWEETWTR A	520 FSL 520 FWL	SE SW SW D
	102	PRENATAL GOR	14-28-21 103	
	103	6657 KB 6647 GR	TWIN ROCKS	
	104	6646 DF 6637 GR P LSE NO	API 49-037-20374-00	
	105	SPUD 11/30/1972 COMP 12/14/1972 ROTARY	D&A-G	
	107	DTD 5306	FM/TO 553CRTS	
	40101	DST 01	3780-3833 603FRNR	S002
	40131	FINAL OP 1H	IFP 26 FFP 38 BHT 103F	
	40201	DST 02 STRD	4636-4654 602DKOT	S003

06/08/78

PETROLEUM INFORMATION CORP

PAGE 1101

06/08/78

L LISTING

SUB FILE GEOTHERMAL LISTING

49 N 21 W 103 28	40231	FINAL OP 1H	IFP 55 FFP 72 BHT 122F	
49 N 21 W 103 36	10002		0417447610902467 0417453110902505	
	10010	037 20403262	9026050 900553CRTS	5985173
	10021	TWP N 21 RGE W 103 SEC 36	066TH PRINCIPAL	
	101	WYO SWEETWTR A	660 FSL 2080 FWL	SE SW WF
	102	TRUE OIL	24-36 BRADSHAW-STATE	
	103	6807 KB	WILDCAT	
	104	6805 DF 6797 GR P LSE NO	API 49-037-20403-00	
	105	SPUD 01/03/1973 COMP 01/23/1973 ROTARY	D&A	
	107	DTD 5985	FM/TO 553CRTS	
	40101	DST 01	4539-4645 603FRNR2	002
	40131	FINAL OP 3H	IFP 42 FFP 42 BHT 111F	
	40201	DST 02	5440-5550 602DKOT	003
	40231	FINAL OP 1H30M	IFP 118 FFP 118	
	40301	DST 03	4514-4540 603FRNR	004
	40331	FINAL OP 1H33M	IFP 84 FFP 84 BHT 105F	

06/08/78

PETROLEUM INFORMATION, CORP

PAGE 1101

06/08/78

## SUB FILE GEOTHERMAL LISTING

49 N 21 W 103 28 40231 FINAL OP 1H IFF 55 FFP 72 BHT 122F ✓ ○

49 N 21 W 103 36 10002 0417447610902467 0417453110902505  
 10010 037 20403262 9026050 900553CRIS 5985173  
 10021 TWP N 21 RGE W 103 SEC 36 066TH PRINCIPAL  
 101 WYO SWEETWTR A 660 FSL 2080 FWL SE SW 1/4 WF 221  
 102 TRUE OIL 24-36 BRADSHAW-STATE  
 103 6807 KB WILDCAT  
 104 6805 DF 6797 GR P LSE NO API 49-037- 20403-00  
 105 SPUD 01/03/1973 COMP 01/23/1973 ROTARY O&A  
 107 DTD 5985 FM/TO 553CRIS  
 40101 DST 01 4539- 4645 603FRNR2 002  
 40131 FINAL OP 3H IFF 42 FFP 42 BHT 111F ✓ ○  
 40201 DST 02 5440- 5550 602OKOT 003  
 40231 FINAL OP 1H30M IFF 118 FFP 118 004  
 40301 DST 03 4514- 4540 603FRNR  
 40331 FINAL OP 1H33M IFF 84 FFP 84 BHT 105F ✓ ○  
 40401 DST 04 4514- 4540 603FRNR MISRUN 005

49 N 21 W 107 24 10002 0417768010948753 0417788910948864  
 10010 037 20992140 3790050 900609CRCS 9033977  
 10021 TWP N 21 RGE W 107 SEC 24 066TH PRINCIPAL  
 101 WYO SWEETWTR A 1980 FSL 1980 FWL SE SW 1/4 WF 222  
 102 HUSKY OIL 11-24 SKUNK-CANYON-FED  
 103 6513 KB 6502 GR WILDCAT  
 104 6516 DF 6506 GR P LSE NO API 49-037- 20992-00  
 105 SPUD 06/30/1977 COMP 08/24/1977 ROTARY O&A  
 107 DTD 9033 LTD 9028 FM/TO 609CRCS  
 40101 DST 01 8047- 8077 604LWIS CUSH 1000 S002 ✓ ○  
 40131 FINAL OP 2H IFF 446 FFP 476 BHT 162F ✓ ○  
 40201 DST 02 8636- 8740 604ALMD MISRUN 003  
 40231 FINAL OP 2H BHT 170F ✓ ○

49 N 21 W 110 16 10002 0417998510989270 0418006010989370  
 10010 037 20327262 99999 1624051 110603HLRD 604MVRD 9005872  
 10021 TWP N 21 RGE W 110 SEC 16 066TH PRINCIPAL  
 101 WYO SWEETWTR A 3300 FSL 3360 FEL SE NW 1/4 WFD 223  
 102 COLORADO OIL & GAS 22-16 MANDEL-STATE  
 103 6573 KB 6561 GR UNNAMED  
 104 API 49 037 20327 00  
 105 SPUD 05/18/1972 COMP 06/24/1972 ROTARY OIL  
 107 DTD 9005 FM/TO 603HLRD  
 111 CSG 5 1/2 @ 7721 W/ 420 O4  
 20102 604MVRD PERF W/ 4/FT 7586- 7598 009  
 40101 DST 01 7592- 7630 604MVRD S002  
 40110 GAS TS IN 15M AT 274 MCFD MAX RATE ✓ ○  
 40131 FINAL OP 1H45M IFF 804 FFP 1192 BHT 150F  
 50102 604MVRD PERF W/ 4/FT 7586- 7598 005  
 50202 604MVRD PERF W/ 4/FT 7586- 7598 006  
 50302 604MVRD PERF W/ 4/FT 7586- 7598 007  
 50402 604MVRD PERF W/ 4/FT 7586- 7598 008

49 N 21 W 93

49 N 21 W 94

06/08/78

PETROLEUM INFORMATION, CORP

PAGE 1102

06/08/78

## SUB FILE GEOTHERMAL LISTING

49 N 21 W 110 22 10002 0417863510987309 0417863410987520  
 10010 037 20471262 93170 1624010 900604RKSP 8007773  
 10021 TWP N 21 RGE W 110 SEC 22 066TH PRINCIPAL  
 101 WYO SWEETWTR A 1980 FSL 1983 FWL SE NW 1/4 W4  
 102 COLORADO OIL & GAS 22-22 FEDERAL  
 103 6624 KB WHITEFEATHER  
 104 6627 DF 6619 GR P LSE NO API 49-037- 20471-00  
 105 SPUD 06/29/1973 COMP 07/20/1973 ROTARY O&A  
 107 DTD 8007 LTD 8006 FM/TO 604RKSP  
 40101 DST 01 7884- 7910 604RKSP 002  
 40131 FINAL OP 1H IFF 183 FFP 426 BHT 148F

49 N 21 W 111 29 10002 0417693711002382 0417691411002431  
 10010 037 20773140 99999 6500552 101603FRNR 603FRNR 11580177  
 10021 TWP N 21 RGE W 111 SEC 29 066TH PRINCIPAL  
 101 WYO SWEETWTR A 2134 FSL 2119 FEL NW NW SE 1/4 WFD

49 N 21 W 94

49 N 21 W 94

06/08/78

## PETROLEUM INFORMATION CORP

PAGE 1102

06/08/78

## SUB FILE GEOTHERMAL LISTING

49 N 21 W 110 22 10002 0417863510987309 0417863410987520  
 10010 037 20471262 93170 1624010 900604RKSP 8007773  
 10021 TWP N 21 RGE W 110 SEC 22 066TH PRINCIPAL  
 101 WYO (SHEETWTR) A 1980 FNL 1983 FNL SE NW 40 224  
 102 COLORADO OIL & GAS 22-22 FEDERAL  
 103 6634 KB WHITEFEATHER  
 104 6627 DF 6619 GR P LSE NO API 49-037- 20471-00  
 105 SPUD 06/29/1973 COMP 07/20/1973 ROTARY D&A  
 107 DTD 8007 LTD 8006 FM/TO 604RKSP  
 40101 DST 01 7884- 7910 604RKSP 002  
 40131 FINAL OP 1H IFF 183 FFP 426 BHT 148F

49 N 21 W 111 29 10002 0417693711002382 0417691411002431  
 10010 037 20773140 99999 6500552 101603FRNR 603FRNR 11580177  
 10021 TWP N 21 RGE W 111 SEC 29 066TH PRINCIPAL  
 101 WYO (SHEETWTR) A 2134 FSL 2119 FEL NW NW SE 40 WFO 225  
 102 AMOCO PROD 1 SEVEN MILE GULCH  
 103 6597 KB 6576 GR UNNAMED  
 104 6585 DF 6576 GR P LSE NO API 49-037- 20773-00  
 105 SPUD 02/01/1976 COMP 07/09/1976 ROTARY GAS  
 107 DTD 11580 PB 11502 FM/TO 603FRNR  
 20102 603FRNR PERF JET W/ 2/FT 11398-11446 GROSS 018

20141 311580FT BHT 175F  
 40101 DST 01 11362-11458 603FRNR S004  
 40110 GAS TS IN 0445M AT 15 MCFD  
 40111 GAS TS IN 1H AT 23 MCFD  
 40112 GAS TS IN 1H15M AT 25 MCFD  
 40113 GAS TS IN 2H AT 39 MCFD /39 2/  
 40131 FINAL OP 1H IFF 1217 FFP 1307  
 50102 603FRNR PERF JET W/ 2/FT 11398-11446 GROSS 006  
 50202 603FRNR PERF JET W/ 2/FT 11398-11446 GROSS 007  
 50302 603FRNR PERF JET W/ 2/FT 11398-11446 GROSS 008  
 50402 603FRNR PERF JET W/ 2/FT 11398-11446 GROSS 009  
 50502 603FRNR PERF JET W/ 2/FT 11398-11446 GROSS 010  
 50602 603FRNR PERF JET W/ 2/FT 11398-11446 GROSS 011  
 50702 603FRNR PERF JET W/ 2/FT 11398-11446 GROSS 012  
 50802 603FRNR PERF JET W/ 2/FT 11398-11446 GROSS 013  
 50902 603FRNR PERF JET W/ 2/FT 11398-11446 GROSS 014  
 51002 603FRNR PERF JET W/ 2/FT 11398-11446 GROSS 015  
 51102 603FRNR PERF JET W/ 2/FT 11398-11446 GROSS 016  
 51202 603FRNR PERF W/ 2/FT 11398-11446 GROSS 017

49 N 21 W 112 29 10002 0417668811014715 0417669911014742  
 10010 023 20159140 99999 6500552 101603FRNR 603FRNR 211560176  
 10021 TWP N 21 RGE W 112 SEC 29 066TH PRINCIPAL  
 101 WYO LINCOLN A 1274 FSL 1331 FNL NW SE SW WF WFO  
 102 AMOCO PROD 4 WHISKEY BUTTES UNIT  
 103 6672 KB 6653 GR UNNAMED  
 104 6670 DF 6653 GR P LSE NO API 49-023- 20159-00  
 105 SPUD 05/09/1976 COMP 10/04/1976 ROTARY GAS  
 107 DTD 11560 PB 11349 FM/TO 603FRNR

06/08/78

## PETROLEUM INFORMATION CORP

PAGE 1103

06/08/78

## SUB FILE GEOTHERMAL LISTING

49 N 21 W 112 29 20102 603FRNR2 PERF JET W/ 2/FT 11278-11304 006  
 20141 311560FT BHT 178F  
 50102 603FRNR2 PERF JET W/ 2/FT 11278-11304 003  
 50202 603FRNR2 PERF JET W/ 2/FT 11278-11304 004  
 50302 603FRNR2 PERF JET W/ 2/FT 11278-11304 005

49 N 21 W 113 1 10002 0418254911018496 0418253611018555  
 10010 023 20184140 99999 6500551 101603FRNR2603FRNR211650577  
 10021 TWP N 21 RGE W 113 SEC 1 066TH PRINCIPAL  
 101 WYO LINCOLN A 1461 FSL 1461 FNL SW NE SW WF WFO  
 102 AMOCO PROD 1 CHAMPLIN 316  
 103 6687 KB 6669 GR UNNAMED  
 104 GR LSE NO API 49-023- 20184-00  
 105 SPUD 10/14/1976 COMP 05/11/1977 ROTARY GAS  
 107 DTD 11650 LTD PB 11458 FM/TO 603FRNR2  
 20102 603FRNR2 PERF W/ 2/FT 11270-11300 005  
 20141 311650FT BHT 182F  
 50102 603FRNR2 PERF W/ 2/FT 11270-11300 004

06/08/78

L 5  
PETROLEUM INFORMATION CORP

PAGE 1104

SUB FILE GEOTHERMAL LISTING

49 N 22 W 92 32 10021 TWP N 22 RGE W 92 SEC 32 066TH PRINCIPAL  
 101 WYO SWEETHTR A 810 FSL 660 FEL SW SW 1/4 WF 226  
 102 AMOCO PRODUCTION 1 PIPELINE UNIT  
 103 6846 KB 6832 GR WILDCAT  
 104 6845 DF 6832 GR P LSE NO API 49-037- 20354-00  
 105 SPUD 10/08/1972 COMP 12/12/1972 ROTARY D&A-G  
 107 DTD 12500 FM/TO 604ERCS  
 40101 DST 01 10675-10734 604FXHL CUSH 2500 WTR S002 ✓ 0  
 40131 FINAL OP 1H IFF 1118 FFP 1132 BHT 194F  
 40201 DST 02 11310-11410 604FXHL CUSH 3000 S003  
 40210 GAS TS IN 1H50M NOT GAUGED  
 40211 GAS TS IN 15M AT 18 MCFD 18.5  
 40212 GAS TS IN 1H AT 2 MCFD 2.76 ✓ 0  
 40231 FINAL OP 1H IFF 1292 FFP 1317 BHT 198F  
 40301 DST 03 11785-11950 604ALMD CUSH 2987 S004 ✓ 0  
 40310 GAS TS IN 37M NOT GAUGED  
 40331 FINAL OP 1H IFF 1282 FFP 1263 BHT 208F  
 40401 DST 04 12160-12310 604ERCS CUSH 3450 S005 ✓ 0  
 40431 FINAL OP 1H IFF 1811 FFP 2372 BHT 236F ✓ 0

49 N 22 W 93 36 10002 0418405910785613 0418405810785576  
 10010 037 20295262 1383850 911604ERCS 12402172  
 10021 TWP N 22 RGE W 93 SEC 36 066TH PRINCIPAL  
 101 WYO SWEETHTR A 660 FSL 660 FEL NE NE 1/4 WF 227  
 102 CHORNER 1-36 STATE OF WYOMING  
 103 6773 GR WILDCAT  
 104 6781 DF 6773 GR P API 49-037- 20295 00  
 105 SPUD 10/27/1971 COMP 01/16/1972 ROTARY D&A-06  
 107 DTD 12402 LTD 12390 FM/TO 604ERCS  
 40101 DST 01 9588- 9635 604LNCE S002 ✓ 0  
 40131 FINAL OP 1H IFF 41 FFP 28 BHT 188F  
 40201 DST 02 10446-10493 604LNCE S003 ✓ 0  
 40231 FINAL OP 1H30M IFF 201 FFP 201 BHT 200F  
 40301 DST 03 10699-10740 604LWIS CUSH 1455 WTR S004  
 40310 GAS TS IN 01M AT 240 MCFD /2ND OP/  
 40311 GAS TS IN 1H15M AT 295 MCFD STABILIZED  
 40331 FINAL OP 1H30M IFF 770 FFP 832  
 40401 DST 04 11828-11961 604ALMD CUSH 1630 WTR S005  
 40410 GAS TS IN 55M AT 3 MCFD /2.76/  
 40411 GAS TS IN 20M AT 4 MCFD /3.92/  
 40412 GAS TS IN 40M AT 6 MCFD /6.39/  
 40431 FINAL OP 2H IFF 946 FFP 1008 BHT 215F  
 40501 DST 05 12006-12204 604ALMD CUSH 1932 WTR S006 ✓ 0  
 40510 GAS TS IN 35M AT 24 MCFD  
 40511 GAS TS IN AT 95 MCFD AT END OF FLOW  
 40512 GAS TS IN 25M AT 24 MCFD  
 40513 GAS TS IN 40M AT 103 MCFD  
 40514 GAS TS IN 1H25M AT 617 MCFD ✓ 0  
 40531 FINAL OP 2H IFF 1339 FFP 1314 BHT 220F  
 40601 DST 06 12067-12390 604ALMD CUSH 2970 WTR S007  
 40602 OVERLAPS 604ERCS

06/08/78

M 5  
PETROLEUM INFORMATION CORP

PAGE 1105

SUB FILE GEOTHERMAL LISTING

49 N 22 W 93 36 40610 GAS TS IN 2H16M AT 101 MCFD MAX RATE  
 40631 FINAL OP 5H IFF 2172 FFP 3297 BHT 208F  
 49 N 22 W 94 33 10002 0418329110803582 0418334910803434  
 10010 037 20765262 78995 6500512 101604MVRD 604ALMD 12580377  
 10021 TWP N 22 RGE W 94 SEC 33 066TH PRINCIPAL  
 101 WYO SWEETHTR A 1380 FSL 1980 FEL C NW SE 1/4 DG  
 102 AMOCO PROD 3 SIBERIA RIDGE UNIT  
 103 6810 KB 6789 GR SIBERIA RIDGE  
 104 6810 DF 6789 GR P LSE NO API 49-037- 20765-00  
 105 SPUD 01/04/1976 COMP 02/01/1977 ROTARY GAS  
 107 DTD 12580 PB 12530 FM/TO 604MVRD  
 20102 604ALMD PERF JET W/ 2/FT 10658-10672  
 20103 604ERCS PERF JET W/ 2/FT 12407-12489 GROSS 022  
 20141 212580FT BHT 184F

06/08/78

49 N 21 W 92

49 N 21 W 93

49 N 21 W 94

49 N 21 W 95

49 N 21 W 96

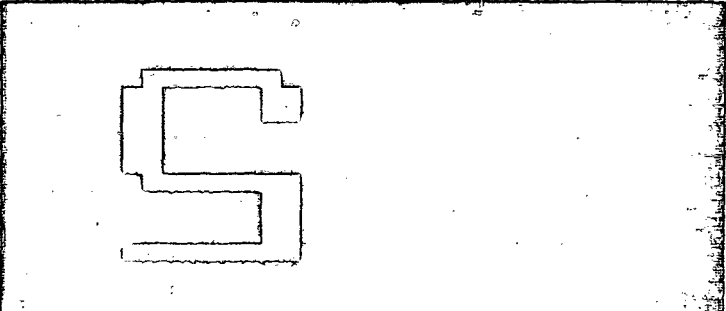
SUB FILE GEOTHERMAL LISTING

49 N 22 W 93 36 40610 GAS TS IN 2H16M AT 101 MCFD MAX RATE  
 40631 FINAL OP 5H IFF 2172 FFP 3297 BHT 208F ✓ ○

49 N 22 W 94 33 10002 0418329110803582 0418334910803434  
 10010 037 20765262 78995 6500512 101604MVRD 604ALMD 12580377  
 10021 TWP N 22 RGE W 94 SEC 33 DEATH BRNNG PRAL  
 101 WYO SHEETWTR A 1320 FSL 1980 FEL C NE SE 1/4 DG 228  
 102 ANOCO PROP 3 SIBERIA RIDGE UNIT  
 103 6810 KB 6789 GR SIBERIA RIDGE  
 104 6810 DF 6789 GR P LSE NO API 49-037- 20765-00  
 105 SPUD 01/04/1976 COMP 02/01/1977 ROTARY GAS  
 107 DTD 12580 PB 12530 FM/TD 604MVRD  
 20102 604ALMD PERF JET W/ 2/FT 10658-10672  
 20103 604ERCS PERF JET W/ 2/FT 12407-12489 GROSS 022  
 20141 212580FT BHT 184F  
 40101 DST 01 10660-10684 604ALMD CUSH 5000 WTR S002  
 40110 GAS TS IN 2H10M /NO GAUGE/  
 40131 FINAL OP 1HD1M IFF 2328 FFP 2328 BHT 182F ✓ ○  
 50102 604ERCS PERF JET W/ 2/FT 12407-12489 GROSS 005  
 50202 604ERCS PERF JET W/ 2/FT 12407-12489 GROSS 006  
 50302 604ERCS PERF JET W/ 2/FT 12407-12489 GROSS 007  
 50402 604ERCS PERF JET W/ 2/FT 12407-12489 GROSS 008  
 50502 604ERCS PERF JET W/ 2/FT 12407-12489 GROSS 009  
 50602 604ERCS PERF JET W/ 2/FT 12407-12489 GROSS 010  
 50702 604ERCS PERF JET W/ 2/FT 12407-12489 GROSS 011  
 50802 604ERCS PERF JET W/ 2/FT 12407-12489 GROSS 012  
 50902 604ERCS PERF JET W/ 2/FT 12407-12489 GROSS 013  
 51002 604ERCS PERF JET W/ 2/FT 12407-12489 GROSS 014  
 51102 604ERCS PERF JET W/ 2/FT 12407-12489 GROSS 015  
 51202 604ERCS PERF JET W/ 2/FT 12407-12489 GROSS 016  
 51302 604ERCS PERF JET W/ 2/FT 12407-12489 GROSS 017  
 51402 604ERCS PERF JET W/ 2/FT 12407-12489 GROSS 018  
 51502 604ERCS PERF JET W/ 2/FT 12407-12489 GROSS 019  
 51602 604ERCS PERF JET W/ 2/FT 12407-12489 GROSS 020  
 51702 604ALMD PERF JET W/ 2/FT 10658-10672  
 51703 604ERCS PERF JET W/ 2/FT 12407-12489 GROSS 021

49 N 22 W 95 18 10002 0418819210818735 0418828810818632  
 10010 037 20806262 2600350 901604RKSP 12068J76  
 10021 TWP N 22 RGE W 95 SEC 18 066TH BRNNG PRAL  
 101 WYO SHEETWTR A 1320 FSL 1320 FEL C NE SE 1/4 HF 229  
 102 EQUITY PROP 1 RED DESERT HI UNIT  
 103 6811 KB 6790 GR WILDCAT  
 104 6799 DF 6790 GR P LSE NO API 49-037- 20806-00  
 105 SPUD 06/06/1976 COMP 08/10/1976 ROTARY D&A-G  
 107 DTD 12060 LTD 12068 FM/TD 604RKSP  
 40101 DST 01 9909- 9920 604LWIS S002  
 40110 GAS TS IN 0H15M AT 188 MCFD  
 40131 FINAL OP 1H IFF 217 FFP 346 BHT 176F ✓ ○  
 40201 DST 02 10336-10378 604MVRD S003  
 40231 FINAL OP 1H IFF 692 FFP 714

RW	INDEX
49	21 W 99 22
49	21 W 100 26
49	21 W 101 17
49	21 W 102 10
49	21 W 103 4
49	21 W 103 8
49	21 W 103 12
49	21 W 103 17
49	21 W 103 28
49	21 W 110 22
49	21 W 112 29
49	22 W 92 32
49	22 W 93 36



RW	INDEX
49	21 W 99 22
49	21 W 100 26
49	21 W 101 17
49	21 W 102 10
49	21 W 103 4
49	21 W 103 8
49	21 W 103 12
49	21 W 103 17
49	21 W 103 28
49	21 W 110 22
49	21 W 112 29
49	22 W 92 32
49	22 W 93 36



06/08/78

PETROLEUM INFORMATION CORP

PAGE 1106

SUB FILE GEOTHERMAL LISTING

49 N 22 W 9E 18 40301 DST 03 10663-10669 604ERCS S004  
 40310 GAS TS IN 34M TSTM  
 40331 FINAL OP 1H IFF 217 FFP 2909  
 40401 DST 04 10970-11015 604ERCS S005  
 40410 GAS TS IN 09M TSTM 2ND OP  
 40431 FINAL OP 1H IFF 909 FFP 2146  
 50102 604RKSP PERF 11783-11801 007  
 50202 604RKSP PERF 11161-11230 008  
 50302 604MVRD PERF 10342-10398 009

49 N 22 W 9E 15 10002 0418729010825668 0418739510825614  
 10010 037 20657262 6500550 901604ERCS 10050K75  
 10021 TWP N 22 RGE W 96 SEC 15 066TH PRINCIPAL  
 101 WYO SWEETWTR A 660 FSL 660 FWL SW SW WF 230  
 102 AMO 8800 1 HORSESHOE BEND UNIT  
 103 6655 KB HILOCAT  
 104 6646 DF 6636 GR P LSE NO API 49-037- 20657-00  
 105 SPUD 12/30/1974 COMP 07/16/1975 ROTARY D&A-G  
 107 DTD 10050 LTD 10039 FM/TD 604ERCS  
 40301 DST 03 9715- 9731 S004  
 40310 GAS TS IN 1H05M AT 25 MCFD /EST/  
 40331 FINAL OP 1H30M IFF 1021 FFP 1084 BHT 190F ✓ ○  
 40401 DST 04 9823- 9919 CUSH 2140 WTR S005  
 40410 GAS TS IN 1H19M  
 40431 FINAL OP 0H IFF 954 FFP 967 BHT 188F  
 50102 PERF JET W/ 2/FT 9812- 9823 006  
 50202 604ERCS PERF JET W/ 2/FT 9844-10008 GROSS 007  
 50302 PERF JET W/ 2/FT 9938-10008 GROSS 008  
 50402 PERF 9712- 9721 009  
 50502 PERF 9712- 9721 010  
 50602 PERF JET W/ 2/FT 9452- 9501 GROSS 011

49 N 22 W 9E 30 10002 0418443610831409 041845310831402  
 10010 037 20734262 2149050 701604ERCS 8980776  
 10021 TWP N 22 RGE W 96 SEC 30 066TH PRINCIPAL  
 101 WYO SWEETWTR A 660 FSL 783 FWL SW SW WF 231  
 102 DAVIS OIL 1 BETTIE NEAR FEDERAL  
 103 3617 KB 6604 GR HILOCAT  
 104 6614 DF 6603 GR P LSE NO API 49-037- 20734-00  
 105 SPUD 08/31/1975 COMP 01/16/1976 ROTARY TA-G  
 107 DTD 8980 FM/TD 604ERCS  
 111 CSG 5 1/2 @ 8990 W/ 450 06  
 40101 DST 01 8476- 8515 604ALMD S003  
 40102 OVERLAPS 604LWIS  
 40110 GAS TS IN 20M INITIAL SHUT IN  
 40111 GAS TS IN AT 21 MCFD /20.7/ FINAL OP  
 40112 GAS TS IN AT 13 MCFD /12.7/  
 40131 FINAL OP 1H IFF 101 FFP 75 BHT 170F ✓ ○  
 40201 DST 02 8544- 8634 604ALMD S004  
 40210 GAS TS IN 10M  
 40211 GAS AT 31 MCFD

06/08/78

PETROLEUM INFORMATION CORP

PAGE 1107

SUB FILE GEOTHERMAL LISTING

49 N 22 W 9E 30 40212 GAS TS IN 1H AT 3 MCFD /2.8/  
 40231 FINAL OP 1H IFF 3 FFP 3 BHT 173F  
 40301 DST 03 8785- 8826 604ALMD MISRUNS005  
 40310 GAS TS IN 10M AT 143 MCFD INITIAL SHUT IN  
 40311 GAS TS IN AT 159 MCFD /159.2/ END OF IN FLW  
 40312 GAS AT 62 MCFD  
 40313 GAS TS IN AT 779 MCFD BY END OF PERIOD  
 40331 FINAL OP 1H IFF 333 FFP 200 BHT 180F  
 50102 604ALMD PERF 8818- 8825 007

49 N 22 W 9E 14 10002 0418730910835317 0418746710835283  
 10010 037 20750262 2149050 901604ERCS 8749077  
 10021 TWP N 22 RGE W 97 SEC 14 066TH PRINCIPAL  
 101 WYO SWEETWTR A 660 FSL 660 FWL SW SW WF  
 102 DAVIS OIL 2 HORSESHOE BEND UNIT  
 103 6594 KB 6581 GR HILOCAT

06/08/78

49 N 21 W

49 N 21 W

49 N 21 W

49 N 21 W

49 N 21 W

06/08/78

49 N 21 W

49 N 21 W

06/08/78

PETROLEUM INFORMATION CORP

PAGE 1107

SUB FILE GEOTHERMAL LISTING

49 N 22 W 96 30 40212 GAS TS IN 1H AT 3 MCFD /2.8/  
 40231 FINAL OP 1H IFF 3 FFP 3 BHT 173F ✓ ○  
 40301 DST 03 8788- 8826 604ALMD MISRUNS005  
 40310 GAS TS IN 10M AT 143 MCFD INITIAL SHUT IN  
 40311 GAS TS IN AT 159 MCFD /159.2/END OF IN FLW  
 40312 GAS AT 62 MCFD  
 40313 GAS TS IN AT 779 MCFD BY END OF PERIOD ✓ ○  
 40331 FINAL OP 1H IFF 333 FFP 200 BHT 180F  
 50102 604ALMD PERF 8818- 8825 007

49 N 22 W 97 14 10002 0418730910835317 0418746710835288  
 10010 037 20750262 2149050 901609CRCS 8749077  
 10021 TWP N 22 RGE W 97 SEC 14 066TH PRINCIPAL  
 101 WYO SHEETWTR A 660 FSL 660 FHL CS SW NE WF 232  
 102 DAVIS OIL 2 HORSESHOE BEND UNIT  
 103 6594 KB 6581 GR WILDCAT  
 104 6588 DF 6579 P API 49 037 20750 00  
 105 SPUD 11/20/1975 COMP 12/19/1975 ROTARY DBA-G  
 107 DTD 8749 FM/TO 609CRCS  
 40101 DST 01 8265- 8316 604ALMD S002  
 40110 GAS TS IN 0H15M AT 41 MCFD  
 40111 GAS TS IN 0H03M AT 121 MCFD /IMMED/  
 40112 GAS TS IN 0H05M AT 108 MCFD  
 40113 GAS TS IN 0H10M AT 98 MCFD /97.8 MCFD/  
 40114 GAS TS IN 0H15M AT 90 MCFD /90.1 MCFD/  
 40115 GAS TS IN 0H20M AT 86 MCFD /86.3 MCFD/  
 40116 GAS TS IN 0H25M AT 78 MCFD /78.1 MCFD/  
 40117 GAS TS IN 0H30M AT 64 MCFD  
 40118 GAS TS IN 0H48M AT 48 MCFD /47.7 MCFD/  
 40119 GAS TS IN 1H AT 41 MCFD  
 40131 FINAL OP 1H IFF 92 FFP 76 BHT 162F ✓ ○

49 N 22 W 97 25 10002 0418444810832891 0418452410832879  
 10010 037 20716262 77850 2149061 110604ERCS 604ALMD 8913776  
 10021 TWP N 22 RGE W 97 SEC 25 066TH PRINCIPAL  
 101 WYO SHEETWTR A 661 FSL 1980 FHL SE SW NE WF 233  
 102 DAVIS OIL 1 SOUTH SHEEP CAMP  
 103 6613 KB 6600 GR SHEEP CAMP  
 104 6609 DF 6598 GR P LSE NO API 49-037- 20716-00  
 105 SPUD 07/15/1975 COMP 04/20/1976 ROTARY OIL  
 107 DTD 8913 LTD PB 8873 FM/TO 604ERCS  
 20102 604ALMD PERF BULLT W/ 2/FT 8305- 8307  
 20103 604ALMD PERF BULLT W/ 1/FT 8315- 8442 GROSS 005  
 40101 DST 01 8235- 8277 604LWIS S002  
 40110 GAS TS IN 55M AT 21 MCFD /20.7/  
 40131 FINAL OP 2H IFF 55 FFP 55 BHP 172F ✓ ○  
 40201 DST 02 8314- 8399 604ALMD S003  
 40210 GAS TS IN 2M AT 55 MCFD /54.7/  
 40231 FINAL OP 2H IFF 49 FFP 32 BHP 160F ✓ ○  
 40301 DST 03 8302- 8368 604ALMD MISRUNS004

06/08/78

PETROLEUM INFORMATION CORP

PAGE 1108

SUB FILE GEOTHERMAL LISTING

49 N 22 W 97 28 10002 0418422610838716 0418493110838743  
 10010 037 20205262 130550 901604ERCS 8075970  
 10021 TWP N 22 RGE W 97 SEC 28 066TH PRINCIPAL  
 101 WYO SHEETWTR P 1980 FSL 660 FHL NE SW NE WF  
 102 ANADARKO PRODUCTION CO 1-28 RED DESERT-FED G  
 103 6595 KB 6582 GR WILDCAT  
 104 6595 DF 6585 GP P API 49-037- 20205 00  
 105 SPUD 02/13/1970 COMP 09/01/1970 ROTARY DBA-G  
 107 DTD 8075 FM/TO 604ERCS  
 40101 DST 01 7625- 7746 604ALMD S002  
 40131 FINAL OP 1H IFF 75 FFP 150 BHT 158F  
 40201 DST 02 8032- 8075 604ERCS 003  
 40231 FINAL OP 1H IFF 20 FFP 20 BHT 158F

49 N 22 W 98 8 10002 0418916010852205 0418925310852343  
 10010 037 20216262 2149061 901604ERCS 8974970

06/08/78

49 N 21 W 100

49 N 21 W 101

49 N 21 W 101

49 N 21 W 101

06/08/78

49 N 21 W 101

49 N 21 W 101

49 N 21 W 101

06/08/78

## PETROLEUM INFORMATION CORP

PAGE 1108

## SUB FILE GEOTHERMAL LISTING

06/08/78

49 N 22 W 97 28 10002 0418492610838716 0418493110838743  
 10010 037 20205262 130550 901604ERCS 8075970  
 10021 TWP N 22 RGE W 97 SEC 28 066TH PRINCIPAL  
 101 WYO SWEETWATER A 1980 FSL 660 FEL NE SW 1/4 WF 234  
 102 ANADARKO PRODUCTION CO 1-28 RED DESERTIFIED G  
 103 6595 KB 6582 GR WILDCAT  
 104 5595 DF 6585 GR P API 49-037- 20205 00  
 105 SPUD 08/13/1970 COMP 09/01/1970 ROTARY D&A-G  
 107 DTD 8075 FM/TO 604ERCS  
 40101 DST 01 7635- 7745 604ALMD S002 ✓ ○  
 40131 FINAL OP 1H 1FP 35 FFP 150 BHT 158F  
 40201 DST 02 8032- 8075 604ERCS 003 ✓ ○  
 40231 FINAL OP 1H 1FP 20 FFP 20 BHT 158F

49 N 22 W 98 8 10002 0418916010852205 0418925310852343  
 10010 037 20215262 2149050 901604ERCS 6974970  
 10021 TWP N 22 RGE W 98 SEC 8 066TH PRINCIPAL  
 101 WYO SWEETWATER A 1980 FSL 1980 FHL NE SW 1/4 WF 235  
 102 DAVIS OIL 1 GR 10880 FEDERAL  
 103 6639 KB 6629 GR WILDCAT  
 104 6638 DF 6628 GR P API 49-037- 20215 00  
 105 SPUD 08/24/1970 COMP 09/14/1970 ROTARY D&A-G  
 107 DTD 6974 FM/TO 604ERCS  
 40101 DST 01 6584- 6755 604ALMD S002 ✓ ○  
 40131 FINAL OP 1H 1FP 124 FFP 142 BHT 140F  
 40201 DST 02 STRD 6772- 6873 604ALMD S003 ✓ ○  
 40231 FINAL OP 1H30M 1FP 195 FFP 266 BHT 155F

49 N 22 W 98 32 10002 0418340010852252 0418358710851821  
 10010 037 20601262 2149050 911604ERCS 6030074  
 10021 TWP N 22 RGE W 98 SEC 32 066TH PRINCIPAL  
 101 WYO SWEETWATER A 1980 FSL 1980 FHL NE SW 1/4 WF 236  
 102 DAVIS OIL 1 BARTH FEDERAL  
 103 6729 KB 6717 GR WILDCAT  
 104 API 49 037 20601 00  
 105 SPUD 08/05/1974 COMP 08/27/1974 ROTARY D&A-06  
 107 DTD 6030 FM/TO 604ERCS  
 40101 DST 01 3954- 3997 604LNCE S002 ✓ ○  
 40131 FINAL OP 1H30M 1FP 102 FFP 76 BHT 104F  
 40201 DST 02 4796- 5860 604ALMD S003 ✓ ○  
 40231 FINAL OP 1H30M 1FP 26 FFP 48  
 40301 DST 03 STRD 5370- 6030 604ALMD S004  
 40310 GAS TS IN TSTM  
 40331 FINAL OP 1H30M 1FP 31 FFP 41 BHT 142F

49 N 22 W 99 34 10002 0418344410859534 0418351110859539  
 10010 037 20455262 81775 9999910 900604ERCS 5225773  
 10021 TWP N 22 RGE W 99 SEC 34 066TH PRINCIPAL  
 101 WYO SWEETWATER A 1980 FSL 1980 FEL NW SE 1/4 WO 237  
 102 LUFF KENNETH D 1-34 BRIDGEMAN FEDERAL  
 103 6940 KB 6928 GR TEN MILE DRAW

06/08/78

## PETROLEUM INFORMATION CORP

PAGE 1109

## SUB FILE GEOTHERMAL LISTING

06/08/78

49 N 22 W 99 34 104 6929 DF 6920 GR P LSE NO API 49-037- 20455-00  
 105 SPUD 06/19/1973 COMP 07/02/1973 ROTARY D&A  
 107 DTD 5225 FM/TO 604ERCS  
 40101 DST 01 4880- 4920 604ALMD 002  
 40131 FINAL OP 0H30M 1FP 102 FFP 153 BHT 142F

49 N 22 W 100 20 10002 0418665710875529 0418678510875340  
 10010 037 20402262 9999950 900604BLR 5715273  
 10021 TWP N 22 RGE W 100 SEC 20 066TH PRINCIPAL  
 101 WYO SWEETWATER A 1980 FSL 2182 FHL SE NW 1/4 WF  
 102 HOPE ALVIN C 1-20 FEDERAL  
 103 6905 GP WILDCAT  
 104 6914 DF 6905 GP P LSE NO API 49-037- 20402-00  
 105 SPUD 01/21/1973 COMP 02/03/1973 ROTARY D&A  
 107 DTD 5710 LTD 5715 FM/TO 604BLR  
 40101 DST 01 2084- 2112 604LNCE 002  
 40131 FINAL OP 1H30M 1FP 17 FFP 62 BHT 80F

49 N 21 W 10

OIL LISTING

06/08/78

PETROLEUM INFORMATION CORP

PAGE 1109

SUB FILE GEOTHERMAL LISTING

06/08/78

49 N 22 W 99 34	104 6929 DF 6920 GR P LSE NO API 49-037- 20455-00 105 SPUD 06/19/1973 COMP 07/02/1973 ROTARY D&A 107 DTD 5225 FM/TO 604ERCS 40101 DST 01 4880- 4920 604ALMD 4900 002 40131 FINAL OP 0H30M IFF 102 FFP 153 BHT 142F	✓	36.1°C/hmm
49 N 22 W 100 20	10002 0418665710875529 0418678510875340 10010 037 20402262 9999950 900604BLIR 5715273 10021 TWP N 22 RGE W 100 SEC 20 066TH PRINCIPAL 101 WYO SWEETWTR A 1980 FNL 2182 FWL SE NW WF 238 102 HOPE ALVIN 1-20 FEDERAL 103 6905 GR WILDCAT 104 6914 DF 6905 GR P LSE NO API 49-037- 20402-00 105 SPUD 01/21/1973 COMP 02/03/1973 ROTARY D&A 107 DTD 5710 LTD 5715 FM/TO 604BLIR 40101 DST 01 2084- 2112 604LNCE 002 40131 FINAL OP 1H30M IFF 17 FFP 62 BHT 80F	✓	△
49 N 22 W 102 24	10002 0418637610890909 0418643510890957 10010 037 20286262 9999950 901553MRSN 9909K71 10021 TWP N 22 RGE W 102 SEC 24 066TH PRINCIPAL 101 WYO SWEETWTR A 1980 FSL 1980 FWL C NE SW WF WF 239 102 PREPARED 23-24-22 102 BHT 103 7046 KB 7035 GR WILDCAT 104 7097 ES 7087 GR P LSE NO API 49-037- 20286-00 105 SPUD 10/14/1971 COMP 11/14/1971 ROTARY D&A-G 107 DTD 9906 LTD 9909 FM/TO 553MRSN 40101 DST 01 4850- 5017 604BLIR 4934 002 40131 FINAL OP 0H30M IFF 102 FFP 121 BHT 188F 40201 DST 02 8810- 8929 603FRNR S003 40210 GAS TS IN 40M TSTM 40231 FINAL OP 1H IFF 12 FFP 66 BHT 178F 40301 DST 03 9511- 9524 602DKOT 004 40331 FINAL OP 0H55M IFF 28 FFP 28 BHT 180F 40401 DST 04 8970- 9004 603FRNR 005 40431 FINAL OP 1H IFF 139 FFP 263 BHT 182F	✓ ✓ ✓ ✓ ✓	29.0°F/100v 52.8°C/hmm
49 N 22 W 102 35	10002 0418328410893064 0418343210892958 10010 037 20944262 5025050 901553MRSN 8944278 10021 TWP N 22 RGE W 102 SEC 35 066TH PRINCIPAL 101 WYO SWEETWTR A 1447 FSL 1447 FWL SW NE SW WF WF 240 102 LUFF KENNETH 3-35 AMOS CHAMPLIN 103 7188 KB 7172 GR WILDCAT 104 API 49 037 20944 00 105 SPUD 03/12/1977 COMP 04/11/1977 ROTARY D&A-G 107 DTD 8944 LTD 8942 FM/TO 553MRSN 40101 DST 01 STRD 7775- 7900 603FRNR 003 40131 FINAL OP 1H IFF 82 FFP 82 BHT 168F 40201 DST 02 8062- 8100 603FRNR S004 40231 FINAL OP 1H IFF 319 FFP 344 BHT 142F 40301 DST 03 8515- 8610 603FRNR S005	✓ ✓ ✓ ✓	○ ○ ○

OIL LISTING

06/08/78

PETROLEUM INFORMATION CORP

PAGE 1110

SUB FILE GEOTHERMAL LISTING

06/08/78

49 N 22 W 102 35	40310 GAS TS IN 0H16M /NO GAUGE/ 40311 GAS TS IN 0H05M AT 189 MCFD 40312 GAS TS IN 1H20M AT 27 MCFD 40331 FINAL OP 1H30M IFF 51 FFP 89 BHT 184F
49 N 22 W 103 4	10002 0419144410908251 0419153710908265 10010 037 20550262 99999 1371312 101553MRSN 603FRNR 8265674 10021 TWP N 22 RGE W 103 SEC 4 066TH PRINCIPAL 101 WYO SWEETWTR A 660 FNL 1980 FWL C NE NW W0. WSD 102 CHANDLER & ASSOCIATES 3-4 FEDERAL 103 7043 GR UNNAMED 104 7052 DF 7043 GR P LSE NO API 49-037- 20550-00 105 SPUD 11/28/1973 COMP 03/21/1974 ROTARY GAS 107 DTD 8265 FM/TO 553MRSN 20102 603FRNR PERF W/ 2'FT 7040- 7328 GROSS 20103 602DKOT PERF W/ 1'FT 7955- 8196 GROSS 004 40101 DST 01 7250- 7381 603FRNR2 S002 40110 GAS TS IN 07M AT 687 MCFD 40131 FINAL OP 2H IFF 199 FFP 246 BHT 120F

49 N 21 W 103

49 N 21 W 103

06/08/78

PETROLEUM INFORMATION CORP

PAGE 1110

SUB FILE GEOTHERMAL LISTING

49 N 22 W 102 35 40310 GAS TS IN OH16M /NO GAUGE/  
 40311 GAS TS IN OH05M AT 189 MCFD  
 40312 GAS TS IN 1H20M AT 27 MCFD  
 40331 FINAL OP 1H30M IFP 51 FFP 89 BHT 184F

49 N 22 W 103 4 10002 0419144410908251 0419153710908265  
 10010 037 20550262 99999 1371312 101553MRSN 603FRNR 8265674  
 10021 TWP N 22 RGE W 103 SEC 4 066TH PRINCIPAL  
 101 WYO SWEETWATER A 660 FNL 1980 FNL SE NE NW 40 WSD  
 102 CHANDLER & ASSOCIATES 3-4 FEDERAL  
 103 7043 GR UNNAMED  
 104 7052 DF 7043 GR P LSE NO API 49-037- 20550-00  
 105 SPUD 11/28/1973 COMP 03/21/1974 ROTARY GAS  
 107 DTD 8265 FM/TO 553MRSN  
 20102 603FRNR PERF W/ 2/FT 7040- 7328 GROSS  
 20103 602DKOT PERF W/ 1/FT 7955- 8196 GROSS 004  
 40101 DST 01 7250- 7381 603FRNR2 S002  
 40110 GAS TS IN 07M AT 687 MCFD  
 40131 FINAL OP 2H IFP 199 FFP 246 BHT 120F

49 N 22 W 103 9 10002 0418987710908156 0419002510908081  
 10010 20647 67825 5025062 101553MRSN 602DKOT 8201775  
 10021 TWP N 22 RGE W 103 SEC 9 066TH PRINCIPAL  
 101 WYO SWEETWATER A 664 FNL 1985 FNL SE NE NW 40 DG  
 102 LUFF KENNETH D 1-9 CHAMPLIN  
 103 7113 KB 7101 GR PINE CANYON  
 104 7123 DF 7114 GR P LSE NO API 49-037- 20647-00  
 105 SPUD /12/ COMP 04/15/1975 ROTARY GAS  
 107 DTD 8201 LTD 8182 FM/TO 553MRSN  
 20102 602DKOT PERF W/ 2/FT 7826- 8070 GROSS 011  
 40101 DST 01 7834- 7854 602DKOT S002  
 40110 GAS TS IN 04M  
 40131 FINAL OP 1H05M IFP 1664 FFP 2094 BHT 164F  
 40201 DST 02 8063- 8104 602DKOT MISRUNS003  
 40210 GAS TS IN 03M  
 50102 602DKOT PERF W/ 2/FT 7826- 8070 GROSS 005  
 50202 602DKOT PERF W/ 2/FT 7826- 8070 GROSS 006  
 50302 602DKOT PERF W/ 2/FT 7826- 8070 GROSS 007  
 50402 602DKOT PERF W/ 2/FT 7826- 8070 GROSS 008  
 50502 602DKOT PERF W/ 2/FT 7826- 8070 GROSS 009  
 50602 602DKOT PERF W/ 2/FT 7826- 8070 GROSS 010

49 N 22 W 103 10 10002 0418972210906634 0418982910906554  
 10010 037 20938262 67825 1371360 901602DKOT 8680777  
 10021 TWP N 22 RGE W 103 SEC 10 066TH PRINCIPAL  
 101 WYO SWEETWATER A 1434 FNL 1208 FNL SE SW NW 40 D  
 102 CHANDLER & ASSOC 5-10 S CHAMPLIN GULCH  
 103 7581 KB 7566 GR PINE CANYON  
 104 API 49 037 20938 60  
 105 SPUD 05/13/1977 COMP 06/06/1977 ROTARY D&R-G  
 107 DTD 8680 FM/TO 602DKOT

06/08/78

PETROLEUM INFORMATION CORP

PAGE 1111

SUB FILE GEOTHERMAL LISTING

49 N 22 W 103 10 40101 DST 01 7670- 7700 603FRNR S002  
 40110 GAS TS IN OH01M /NO GAUGE/  
 40131 FINAL OP 1H IFP 37 FFP 9 BHT 170F  
 40201 DST 02 7715- 7780 603FRNR S003  
 40210 GAS TS IN OH04M /NO GAUGE/  
 40211 GAS TS IN OH03M AT 105 MCFD  
 40212 GAS TS IN OH30M AT 34 MCFD /33.9/  
 40231 FINAL OP 1H IFP 43 FFP 52 BHT 162F  
 40301 DST 03 8240- 8365 602DKOT S004  
 40310 GAS TS IN OH07M /NO GAUGE/  
 40331 FINAL OP 1H IFP 149 FFP 149 BHT 187F

49 N 22 W 103 17 10002 0418768510910316 0418780310910281  
 10010 037 20684262 67825 5025065 102553MRSN 602DKOT 7690176  
 10021 TWP N 22 RGE W 103 SEC 17 066TH PRINCIPAL  
 101 WYO SWEETWATER A 1561 FNL 1975 FNL SW NE SW 40 WSD  
 102 LUFF KENNETH 1-17 CHAMPLIN

06/08/78

49 N 21 W 103

49 N 21 W 103

49 N 21 W 103

06/08/78

49 N 21 W 103

06/08/78

## PETROLEUM INFORMATION CORP

PAGE 1111

SUB FILE GEOTHERMAL LISTING

06/08/78

49 N 22 W 103 10 40101 DST 01 7670- 7700 603FRNR S002 ✓  
 40110 GAS TS IN OHD1M /NO GAUGE/ O  
 40131 FINAL OP 1H IFF 37 FFP 9 BHT 170F  
 40201 DST 02 7715- 7780 603FRNR S003  
 40210 GAS TS IN OHD4M /NO GAUGE/  
 40211 GAS TS IN OHD3M AT 105 MCFD ✓  
 40212 GAS TS IN OHD3M AT 34 MCFD /33.9/ O  
 40231 FINAL OP 1H IFF 43 FFP 52 BHT 162F  
 40301 DST 03 8240- 8365 602DKOT S004 ✓  
 40310 GAS TS IN OHD7M /NO GAUGE/ O  
 40331 FINAL OP 1H IFF 149 FFP 149 BHT 187F ✓

49 N 22 W 103 17 10002 0418768510910316 0418780310910281  
 10010 037 20684262 67825 5025065 102553MRSN 602DKOT 7690176  
 10021 TWP N 22 RGE W 103 SEC 17 066TH PRINCIPAL  
 101 WYO SHEETWTR A 1561 FSL 1975 FNL SW NE SH D WSD 244  
 102 LUFF KENNETH 1-17 CHANNON  
 103 6950 KB 6938 GR PINE CANYON  
 104 6932 DF 6923 GR P LSE NO API 49-037- 20684-00  
 105 SPUD 06/01/1975 COMP 11/25/1975 ROTARY 2 GAS  
 107 DTD 7686 LTD 7690 FM/TD 553MRSN  
 20102 602DKOT PERF 7378- 7392 011  
 20202 603FRNR PERF 6749- 6924 GROSS 012  
 40101 DST 01 6747- 6803 603FRNR S002  
 40110 GAS TS IN OHD5M /NO GAUGE/  
 40111 GAS TS IN OHD5M AT 608 MCFD ✓  
 40112 GAS TS IN OHD5M AT 1116 MCFD O  
 40131 FINAL OP 1H IFF 165 FFP 242 BHT 148F ✓  
 40201 DST 02 7359- 7386 602DKOT S003  
 40210 GAS TS IN OHD4M /NO GAUGE/  
 40211 GAS TS IN OHD5M AT 347 MCFD  
 40212 GAS TS IN OHD5M AT 388 MCFD ✓  
 40213 GAS TS IN OHD5M AT 352 MCFD O  
 40231 FINAL OP 1H IFF 140 FFP 114 BHT 160F  
 40301 DST 03 STRD 7643- 7655 602DKOT 7649 004 ✓  
 40331 FINAL OP OHD3M IFF 63 FFP 76 BHT 211F ✓  
 40401 DST 04 STRD 7590- 7602 602DKOT MISRUN 005  
 50102 602DKOT PERF 7378- 7392 007  
 50202 603FRNR PERF 6902- 6924 008  
 50302 603FRNR PERF W/ 1/FT 6749- 6797 GROSS 009  
 50402 603FRNR PERF W/ 1/FT 6749- 6797 GROSS 010

49 N 21 W 103

49 N 21 W 103

21.7°F/1000 39.6°C/1000

49 N 22 W 103 21 10002 0418668310908271 0418683010908206  
 10010 037 20723262 49100 5025060 901553MRSN 7498875  
 10021 TWP N 22 RGE W 103 SEC 21 066TH PRINCIPAL  
 101 WYO SHEETWTR A 1980 FNL 1980 FNL C SE SH D 245  
 102 LUFF KENNETH 4 CHANNON  
 103 6918 GR LEUCITE HILLS  
 104 6933 DF 6924 GR P LSE NO API 49-037- 20723-00  
 105 SPUD 07/28/1975 COMP 08/17/1975 ROTARY D&G  
 107 DTD 7485 LTD 7485 FM/TD 553MRSN

49 N 21 W 103

06/08/78

## PETROLEUM INFORMATION CORP

PAGE 1112

SUB FILE GEOTHERMAL LISTING

06/08/78

49 N 22 W 103 21 40101 DST 01 6548- 6607 603FRNR2 002  
 40131 FINAL OP 1H IFF 131 FFP 180 BHT 150F  
 40201 DST 02 7159- 7232 602DKOT S003  
 40210 GAS TS IN OHD3M AT 72 MCFD  
 40231 FINAL OP OHD3M IFF 76 FFP 89 BHT 170F  
 40301 DST 03 7370- 7401 602DKOT 004  
 40331 FINAL OP OHD3M IFF 92 FFP 92 BHT 172F

49 N 21 W 103

49 N 22 W 103 22 10002 0418607210906719 0418615510906692  
 10010 037 20753262 49100 5025010 911553MRSN 7571276  
 10021 TWP N 22 RGE W 103 SEC 22 066TH PRINCIPAL  
 101 WYO SHEETWTR A 1178 FSL 963 FNL NE SW SH HO D  
 102 LUFF KENNETH 5 LEUCITE HILLS UNIT  
 103 7030 KB 7019 GR LEUCITE HILLS  
 104 6933 DF 6924 GR P LSE NO API 49 037 20753 00  
 105 SPUD 11/12/1975 COMP 12/07/1975 ROTARY D&G  
 107 DTD 7571 LTD 7539 FM/TD 553MRSN

49 N 21 W 103

49 N 22 W 103 21 40101 DST 01 6548- 6607 603FRNR2 002 ✓  
 40131 FINAL OP 1H IFF 131 FFP 180 BHT 150F ✓  
 40201 DST 02 7159- 7232 602DKOT 5003 ✓  
 40210 GAS TS IN 03M AT 72 MCFD  
 40231 FINAL OP 1H30M IFF 76 FFP 89 BHT 170F  
 40301 DST 03 7370- 7401 602DKOT 004 ✓  
 40331 FINAL OP 0H30M IFF 92 FFP 92 BHT 172F ✓

0  
0  
0

49 N 21 W 103

49 N 22 W 103 22 10002 0418607210906719 0418615510906692  
 10010 037 20753262 49100 5025010 911553MRSN 7571276  
 10021 TWP N 22 RGE W 103 SEC 22 066TH PRINCIPAL  
 101 WYO SWEETWTR A 1178 FSL 963 FWL NE SW NW D  
 102 LUFF KENNETH 5 LEUCITE HILLS UNIT  
 103 7030 KB 7019 GR LEUCITE HILLS  
 104 API 49 037 20753 00  
 105 SPUD 11/12/1975 COMP 12/07/1975 ROTARY D&A-0G  
 107 DTD 7571 LTD 7539 FM/TD 553MRSN  
 40101 DST 01 6598- 6649 603FRNR2 5002 ✓  
 40110 GAS TS IN 0H14M AT 41 MCFD  
 40131 FINAL OP 1H IFF 261 FFP 677 BHT 162F  
 40201 DST 02 7252- 7299 602DKOT 003  
 40231 FINAL OP 1H IFF 51 FFP 26  
 40401 DST 04 7396- 7445 602DKOT 5004  
 40431 FINAL OP 1H IFF 81 FFP 94

246

✓  
0

49 N 21 W 103

49 N 22 W 103 23 10002 041860510904623 0418694810904577  
 10010 037 20933262 49100 5025060 910553MRSN 7940377  
 10021 TWP N 22 RGE W 103 SEC 23 066TH PRINCIPAL  
 101 WYO SWEETWTR A 1481 FNL 1320 FWL S2 NW D  
 102 LUFF KENNETH 1-23 AMOCO-CRAMPLIN  
 103 7126 KB 7070 GR LEUCITE HILLS  
 104 GR LSE NO API 49-037- 20933-00  
 105 SPUD 02/13/1977 COMP 03/04/1977 ROTARY D&A-0  
 107 DTD 7940 LTD FM/TD 553MRSN  
 40101 DST 01 7555- 7651 602DKOT 003 ✓  
 40131 FINAL OP 1H30M IFF 106 FFP 116 BHT 170F ✓

247

✓  
0

49 N 21 W 103

49 N 22 W 103 32 10002 0418353010910284 0418361910910258  
 10010 037 20440262 49100 9999910 901553MRSN 6715873  
 10021 TWP N 22 RGE W 103 SEC 32 066TH PRINCIPAL  
 101 WYO SWEETWTR A 2180 FSL 1876 FWL NW NE SW NW D  
 102 KENNEDY JOHN L FR 1-32 LEUCITE FEDERAL  
 103 6992 KB 6978 GR LEUCITE HILLS  
 104 6984 DF 6975 GR P LSE NO API 49-037- 20440-00  
 105 SPUD 05/26/1973 COMP 06/21/1973 ROTARY D&A-G  
 107 DTD 6715 FM/TD 553MRSN  
 40101 DST 01 5541- 5641 603FRNR 002 ✓  
 40131 FINAL OP 1H30M IFF 63 FFP 101 BHT 126F ✓  
 40201 DST 02 5760- 5851 603FRNR 003  
 40202 OVERLAPS 603FRNR2  
 40231 FINAL OP 1H30M IFF 66 FFP 66

248

✓  
0

49 N 21 W 103

49 N 22 W 103 32 40301 DST 03 5824- 5917 603FRNR2 5004  
 40331 FINAL OP 1H30M IFF 50 FFP 63 BHT 130F  
 40401 DST 04 6405- 6426 602DKOT 5005  
 40431 FINAL OP 1H30M IFF 25 FFP 38 BHT 138F

49 N 21 W 103

49 N 22 W 103 34 10002 0418387810906708 0418397110906704  
 10010 037 20686262 49100 5025062 101602DKOT 602DKOT 7337276  
 10021 TWP N 22 RGE W 103 SEC 34 066TH PRINCIPAL  
 101 WYO SWEETWTR A 1585 FNL 721 FWL NE SW NW D DG  
 102 LUFF KENNETH 1-34 FEDERAL  
 103 7296 KB 7284 GR LEUCITE HILLS  
 104 7294 DF 7285 GR P LSE NO API 49-037- 20686-00  
 105 SPUD 04/30/1975 COMP 08/19/1975 ROTARY GAS  
 107 DTD 7337 LTD FM/TD 602DKOT  
 20102 602DKOT FERR W 2/FT 7224- 7234 020  
 40101 DST 01 6391- 6440 603FRNR2 MISRUN 002  
 40201 DST 02 6391- 6440 603FRNR2 MISRUN 003  
 40301 DST 03 6391- 6440 603FRNR2 5004  
 40331 FINAL OP 1H IFF 204 FFP 267 BHT 156F  
 40401 DST 04 6984- 7086 602DKOT MISRUN 005

49 N 21 W 103

06/08/78

PETROLEUM INFORMATION CORP

PAGE 1113

SUB FILE GEOTHERMAL LISTING

49 N 22 W 103 32 40301 DST 03 5884- 5917 603FRNR2 S004  
 40331 FINAL OP 1H30M IFF 50 FFP 63 BHT 130F ✓  
 40401 DST 04 6405- 6426 602DKOT S005 ✓  
 40431 FINAL OP 1H30M IFF 25 FFP 38 BHT 138F

49 N 22 W 103 34 10002 0418387810906708 0418397110906704  
 10010 037 20686262 49100 5025062 101602DKOT 602DKOT 7337276  
 10021 TWP N 22 RGE W 103 SEC 34 066TH PRINCIPAL  
 101 WYO SWEETWTR A 1585 FNL 721 FNL NE SW NW DG 249  
 102 LUFF 1-34 FEDERAL  
 103 7296 KB 7284 GR LEUCITE HILLS  
 104 7294 DF 7285 GR P LSE NO API 49-037- 20686-00  
 105 SPUO 04/30/1975 COMP 08/19/1975 ROTARY GAS  
 107 DTD 7337 LTD FM/TO 602DKOT  
 20102 602DKOT PERF W/ 2/FT 7224- 7234 020  
 40101 DST 01 6391- 6440 603FRNR2 MISRUN 002  
 40201 DST 02 6391- 6440 603FRNR2 MISRUN 003  
 40301 DST 03 6391- 6440 603FRNR2 S004  
 40331 FINAL OP 1H IFF 204 FFP 267 BHT 156F ✓  
 40401 DST 04 6984- 7086 602DKOT MISRUN 005  
 40501 DST 05 6984- 7086 602DKOT MISRUN 006  
 40601 DST 06 6957- 7086 602DKOT S007

40602 OVERLAPS 602MURY  
 40610 GAS TS IN OH10M AT 18 MCFD  
 40631 FINAL OP 1H IFF 64 FFP 106  
 40701 DST 07 7218- 7318 602DKOT S008  
 40702 OVERLAPS 553MRSN  
 40710 GAS TS IN OH03M AT 1057 MCFD  
 40711 GAS TS IN OH03M AT 1724 MCFD  
 40731 FINAL OP 1H IFF 297 FFP 337 BHT 168F ✓  
 50102 602DKOT PERF W/ 2/FT 7224- 7234 010  
 50202 602DKOT PERF W/ 2/FT 7224- 7234 011  
 50302 602DKOT PERF W/ 2/FT 7224- 7234 012  
 50402 602DKOT PERF W/ 2/FT 7224- 7234 013  
 50502 602DKOT PERF W/ 2/FT 7224- 7234 014  
 50602 602DKOT PERF W/ 2/FT 7224- 7234 015  
 50702 602DKOT PERF W/ 2/FT 7224- 7234 016  
 50802 602DKOT PERF W/ 2/FT 7224- 7234 017  
 50902 602DKOT PERF W/ 2/FT 7224- 7234 018  
 51002 602DKOT PERF W/ 2/FT 7224- 7234 019

06/08/78

49 N 21 W 103

49 N 21 W 103

49 N 21 W 103

49 N 22 W 104 25 10002 0418466610914236 0418480410914272  
 10010 037 20923262 49100 5025050 900559JRSC 7760377  
 10021 TWP N 22 RGE W 104 SEC 25 066TH PRINCIPAL  
 101 WYO SWEETWTR A 1320 FSL 1327 FNL W2 E2 SW WF 250  
 102 LUFF 1-25 FEDERAL  
 103 7096 KB 7080 GR LEUCITE HILLS  
 104 API 49 037 20923 00  
 105 SPUO 01/14/1977 COMP 02/09/1977 ROTARY D&A  
 107 DTD 7760 FM/TO 559JRSC  
 40101 DST 01 6972- 7024 603FRNR 003

06/08/78

PETROLEUM INFORMATION CORP

PAGE 1114

SUB FILE GEOTHERMAL LISTING

49 N 22 W 104 25 40131 FINAL OP 1H03M IFF 116 FFP 160 BHT 148F  
 40201 DST 02 STRD 6817- 6831 603FRNR MISRUN 004  
 40301 DST 03 7372- 7476 602DKOT 005  
 40331 FINAL OP 1H01M IFF 56 FFP 56 BHT 149F  
 40401 DST 04 STRD 6814- 6824 603FRNR 006  
 40431 FINAL OP 1H IFF 22 FFP 31 BHT 144F

49 N 22 W 105 5 10002 0419141310932851 0419154310933018  
 10010 037 20377262 3790050 90160481R 11036173  
 10021 TWP N 22 RGE W 105 SEC 5 066TH PRINCIPAL  
 101 WYO SWEETWTR A SH NE WF WF  
 102 MUSKY OIL 7-5 FEDERAL  
 103 7233 KB WILD CAT  
 104 7228 DF 7220 GR P LSE NO API 49-037- 20377-00  
 105 SPUO 11/15/1972 COMP 01/20/1973 ROTARY D&A-G  
 107 DTD 11020 LTD-11036 FM/TO 604R19  
 40101 DST 01 7250- 7431 604MVPD 002

06/08/78

49 N 21 W 103

49 N 21 W 103



06/08/78

PETROLEUM INFORMATION CORP

PAGE 1114

## SUB FILE GEOTHERMAL LISTING

06/08/78

49 N 22 W 104 25 40131 FINAL OP 1403M IFP 116 FFP 160 BHT 148F ✓  
 40201 DST 02 STRD 6817- 6831 603FRNR MISRUN 004 ✓  
 40301 DST 03 7372- 7476 602DKOT 005 ✓  
 40331 FINAL OP 1401M IFP 56 FFP 56 BHT 149F ✓  
 40401 DST 04 STRD 6814- 6824 603FRNR 006 ✓  
 40431 FINAL OP 1H IFP 22 FFP 31 BHT 144F ✓

49 N 22 W 105 5 10002 0419141310932851 0419154310933018  
 10010 037 20377262 3790050 9016048LIR 11036173  
 10021 TWP N 22 RGE W 105 SEC 5 066TH PRINCIPAL  
 101 WYO SWEETWTR A SW NE 1/4 WF  
 102 MUSKY OIL 7-5 FEDERAL  
 103 7233 KB WILDCAT 251  
 104 7228 DF 7220 GR P LSE NO API 49-037- 20377-00  
 105 SPUD 11/15/1972 COMP 01/20/1973 ROTARY D&A-G  
 107 DTD 11:020 LTD 11036 FM/TO 6048LIR  
 40101 DST 01 7250- 7431 604MVRD 002 ✓  
 40131 FINAL OP 1H IFP 193 FFP 258 BHT 140F ✓  
 40201 DST 02 7469- 7620 604MVRD S003  
 40231 FINAL OP 2H30M IFP 100 FFP 240  
 40301 DST 03 8356- 8388 604ERC5 S004 ✓  
 40331 FINAL OP 2H30M IFP 45 FFP 49 BHT 180F ✓

49 N 22 W 105 11 10002 0418955910928182 0418974310928176  
 10010 037 20584262 633850 901351MDSN 18150875  
 10021 TWP N 22 RGE W 105 SEC 11 066TH PRINCIPAL  
 101 WYO SWEETWTR A 2334 FNL 306 FNL SW SW NE 1/4 WF  
 102 BARNES OIL 5-11 FEDERAL  
 103 7693 KB 7675 GR WILDCAT  
 104 7685 DF 7675 GR P LSE NO API 49-037- 20584-00  
 105 SPUD 10/27/1974 COMP 07/18/1975 ROTARY D&A-G  
 107 DTD 18150 LTD FM/TO 351MDSN  
 40101 DST 01 13435-13560 602DKOT MISRUN 002 ✓  
 40201 DST 02 13435-13560 602DKOT CUSH 3000 WTR S003 ✓  
 40231 FINAL OP 1H IFP 1450 FFP 1414 BHP 232F ✓  
 40301 DST 03 14609-14741 503NGGT MISRUN 004 ✓  
 40401 DST 04 14595-14741 503NGGT 005 ✓  
 40431 FINAL OP 2H IFP 1923 FFP 3223 BHP 250F ✓  
 40501 DST 05 16760-16901 419WBR 006 ✓  
 40531 FINAL OP 1H15M IFP 22 FFP 90 BHP 258F ✓  
 40601 DST 06 17750-17891 402IRGN CUSH 6040 MISRUN 007 ✓  
 40631 FINAL OP BHP 260F ✓  
 40701 DST 07 17725-17891 402IRGN CUSH 6040 MISRUN 008 ✓  
 40731 FINAL OP FFP 5943 BHP 260F ✓  
 40801 DST 08 17998-18150 351MDSN CUSH 6566 WTR S009 ✓  
 40831 FINAL OP 2H30M IFP 3046 FFP 7101 BHP 289F ✓

49 N 22 W 106 3 10002 0419055410940394 0419073610940417  
 10010 037 20990140 2149050 900609CRCS 10002777  
 10021 TWP N 22 RGE W 106 SEC 3 066TH PRINCIPAL  
 101 WYO SWEETWTR A 1319 FSL 1320 FEL C SE 1/4 WF

PAGE 1128

J. 6

06/08/78

PETROLEUM INFORMATION CORP

PAGE 1115

## SUB FILE GEOTHERMAL LISTING

06/08/78

49 N 22 W 106 3 102 DAVIS OIL 1 DIG WIND UNIT  
 103 6785 KB 6764 GR WILDCAT  
 104 API 49 037 20990 00  
 105 SPUD 05/21/1977 COMP 06/25/1977 ROTARY D&A  
 107 JTD 10002 FM/TO 609CRCS  
 401 DST 01 6818- 6869 651FRUN 002  
 40131 FINAL OP 1H30M IFP 148 FFP 250 BHT 144F

49 N 22 W 107 17 10002 0418728910956203 0418790110956063  
 10010 037 20993140 3730050 901609CRCS 8935378  
 10021 TWP N 22 RGE W 107 SEC 17 066TH PRINCIPAL  
 101 WYO SWEETWTR A 1866 FSL 2130 FEL SW NW SE 1/4 WF  
 102 MUSKY OIL 10-17 FEDERAL  
 103 6888 KB WILDCAT  
 104 6507 DF 6497 P API 49 037 20993 00  
 105 SPUD 05/24/1977 COMP 07/15/1977 ROTARY D&A-G  
 107 DTD 8935 FM/TO 609CRCS  
 40101 DST 01 8634- 8672- 609CRCS S002  
 40102 OVERLAPS 604ERC5

49 N 21 W 110

49 N 21 W 111

06/08/78

PETROLEUM INFORMATION CORP

PAGE 1115

SUB FILE GEOTHERMAL LISTING

06/08/78

49 N 22 W 106 3 102 DAVIS OIL 1 BIG WIND UNIT  
 103 6785 KB 6764 GR WILDCAT  
 104 API 49 037 20990 00  
 105 SPUD 05/21/1977 COMP 06/25/1977 ROTARY D&A  
 107 JTD 10002 FM/TO 609CRCS  
 401L JST 01 6818- 6869 651FRUM 002 ✓ ○  
 40131 FINAL OP. 1H30M IFF 148 FFP 250 BHT 144F

49 N 22 W 107 17 10002 0418778910956203 0418790110956063  
 10010 037 20993140 3790050 901609CRCS 8935378  
 10021 TWP N 22 RGE W 107 SEC 17 066TH PRINCIPAL  
 101 WYO SWEETWTR A 1866 FSL 2130 FSL SW NW SE WF  
 102 MUSKY 10-17 FEDERAL 254  
 103 6888 KB WILDCAT  
 104 6507 DF 6497 P API 49 037 20993 00  
 105 SPUD 05/24/1977 COMP 07/15/1977 ROTARY D&A-G  
 107 DTD 8935 FM/TO 609CRCS  
 40101 DST 01 8634- 8672 609CRCS 5002  
 40102 OVERLAPS 604ERCS  
 40110 GAS TS IN 15M AT 130 MCFD  
 40111 GAS TS IN AT 3M MCFD  
 40131 IFF 705 FFP 855 BHT 172F ✓ ○  
 40201 DST 02 8656- 8778 604ERCS MISRUN 003  
 40301 DST 03 8656- 8778 604ERCS MISRUN 004  
 40401 DST 04 8656- 8778 604ERCS MISRUN 005  
 40501 DST 05 8656- 8778 604ERCS 006  
 40531 IFF 923 FFP 849

49 N 22 W 111 19 10002 0418715211004610 0418708311004591  
 10010 023 20157140 99999 6500552 101603FRNR2603FRNR211184977  
 10021 TWP N 22 RGE W 111 SEC 19 066TH PRINCIPAL  
 101 WYO LINCOLN A 2080 FSL 2099 FSL NE NE SW WF WFD  
 102 AMOCO PROD 3 WHISKEY BUTTES UNIT  
 103 6486 KB 6471 GR UNNAMED  
 104 6484 DF 6471 P API 49 023 20157 00  
 105 SPUD 05/02/1976 COMP 05/11/1977 ROTARY GAS  
 107 DTD 11184 PB 11042 FM/TO 603FRNR2  
 20102 603FRNR2 PERF JET W/ 2/FT 10799-10852 GROSS 014  
 20141 211184FT BHT 164F  
 50102 603FRNR2 PERF JET W/ 2/FT 10822-10852 005  
 50202 603FRNR2 PERF JET W/ 2/FT 10822-10852 006  
 50302 603FRNR2 PERF JET W/ 2/FT 10822-10852 007  
 50402 603FRNR2 PERF JET W/ 2/FT 10822-10852 008  
 50502 603FRNR2 PERF JET W/ 2/FT 10822-10852 009  
 50602 603FRNR2 PERF JET W/ 2/FT 10822-10852 010  
 50702 603FRNR2 PERF JET W/ 2/FT 10822-10852 011  
 50802 603FRNR2 PERF JET W/ 2/FT 10822-10852 012  
 50902 603FRNR2 PERF JET W/ 2/FT 10799-10852 013

49 N 22 W 111 24 10002 0418690210995387 0418698610995600  
 10010 037 20552262 92995 65005 2 101351MDSN 603FRNR217236875

49 N 21 W 111

49 N 21 W 112

06/08/78

PETROLEUM INFORMATION CORP

PAGE 1116

SUB FILE GEOTHERMAL LISTING

06/08/78

49 N 22 W 111 24 10021 TWP N 22 RGE W 111 SEC 24 066TH PRINCIPAL  
 101 WYO SWEETWTR A 1980 FSL 660 FSL C NW SW WF WFD  
 102 AMOCO PRODUCTION 1 WHISKEY BUTTE UNIT  
 103 6557 KB WHISKEY BUTTE  
 104 6557 DF 6535 GR P LSE NO API 49-037- 20552-00  
 105 SPUD 01/01/1974 COMP 05/18/1975 ROTARY GAS  
 107 DTD 17236 PB 11864 FM/TO 351MDSN  
 20102 603FRNR2 PERF JET W/ 2/FT 10980-11056 GROSS 042  
 20150 WTP  
 40101 DST 01 E209- 6386 604MVD MISRUN5010  
 40201 DST 02 10947-11023 603FRNR 5011  
 40210 GAS TS IN 53M AT 337 MCFD  
 40231 FINAL OP 2H IFF 833 FFP 996 BHT 195F  
 40301 DST 01 CSPK 16966-16996 402MFGN 012  
 40331 FINAL OP 3H 7H IFF 3292 FFP 3292 BHT 282F  
 50102 402MFGN PERF W/ 2/FT 16996-17021  
 50103 351MDSN PERF W/ 2/FT 17021-17026 015  
 50150 WTP

49 N 21 W 112

49 N 21 W 113

06/08/78

PETROLEUM INFORMATION, CORP

PAGE 1116

SUB FILE GEOTHERMAL LISTING

49 N 22 W 111 24 10021 TWP N 22 RGE W 111 SEC 24 066TH PRINCIPAL  
 101 WYO SWEETHAIR A 1980 FSL 660 FML C NW SE WF HFD  
 102 AMOCO PRODUCTION 1 WHISKEY BUTTE UNIT  
 103 6557 KB WHISKEY BUTTE  
 104 6557 DF 6535 GR P LSE NO API 49-037-20552-00  
 105 SPUD 01/01/1974 COMP 05/18/1975 ROTARY GAS  
 107 DTD 17236 PB 11864 FM TO 351MDSN  
 20102 603FRNR2 PERF JET W/ 2/FT 10980-11056 GROSS 042  
 20150 WTR  
 40101 DST 01 6209- 6386 604MVRD MISRUNS010  
 40201 DST 02 10947-11023 603FRNR S011  
 40210 GAS TS IN 53M AT 337 MCFD  
 40231 FINAL OP 2H IFF 833 FFP 996 BHT 195F  
 40301 DST 01 CSPK 16966-16996 402FRGN 012  
 40331 FINAL OP 3H 7M IFF 3292 FFP 3292 BHT 282F  
 50102 402FRGN PERF W/ 2/FT 16996-17021  
 50103 351MDSN PERF W/ 2/FT 17021-17026 015  
 50150 WTR  
 50202 402FRGN PERF W/ 2/FT 16870-16954 016  
 50302 402FRGN PERF W/ 2/FT 16730-16840 017  
 50402 603FRNR2 PERF JET W/ 2/FT 11958-11988 GROSS 018  
 50502 603FRNR2 PERF JET W/ 2/FT 11958-11988 GROSS 019  
 50602 603FRNR2 PERF JET W/ 2/FT 11958-11988 GROSS 020  
 50650 WTR  
 50702 603FRNR2 PERF JET W/ 2/FT 11953-11988 GROSS 021  
 50750 WTR  
 50802 603FRNR2 PERF JET W/ 2/FT 10980-11056 GROSS 022  
 50850 WTR  
 50902 603FRNR2 PERF W/ 2/FT 10980-11056 GROSS 023  
 50950 WTR  
 51002 603FRNR2 PERF W/ 2/FT 10980-11056 GROSS 024  
 51102 603FRNR2 PERF W/ 2/FT 10980-11056 GROSS 025  
 51202 603FRNR2 PERF W/ 2/FT 10980-11056 GROSS 026  
 51302 603FRNR2 PERF W/ 2/FT 10980-11056 GROSS 027  
 51402 603FRNR2 PERF W/ 2/FT 10980-11056 GROSS 028  
 51502 603FRNR2 PERF W/ 2/FT 10980-11056 GROSS 029  
 51550 WTR  
 51602 603FRNR2 PERF 10980-11056 GROSS 030  
 51702 603FRNR2 PERF 10980-11056 GROSS 031  
 51750 WTR  
 51802 603FRNR2 PERF 10980-11056 GROSS 032  
 51902 603FRNR2 PERF 10980-11056 GROSS 033  
 52002 603FRNR2 PERF 10980-11056 GROSS 034  
 52050 WTR  
 52102 603FRNR2 PERF 10980-11056 GROSS 035  
 52150 WTR  
 52202 603FRNR2 PERF 10980-11056 GROSS 036  
 52250 WTR  
 52302 603FRNR2 PERF 10980-11056 GROSS 037  
 52350 WTR  
 52402 603FRNR2 PERF 10980-11056 GROSS 038

255  
 ✓  
 ○  
 ○

06/08/78

49 N 21 W 112

49 N 21 W 113

49 N 22 W 62

49 N 22 W 67

49 N 22 W 62

06/08/78

PETROLEUM INFORMATION, CORP

PAGE 1117

SUB FILE GEOTHERMAL LISTING

49 N 22 W 111 24 52450 WTR  
 52502 603FRNR2 PERF 10980-11056 GROSS 039  
 52550 WTR  
 52602 603FRNR2 PERF 10980-11056 GROSS 040  
 52650 WTR  
 52702 603FRNR2 PERF 10980-11056 GROSS 041  
 52750 WTR

49 N 22 W 113 10 10002 0418998611021908 0418998611021825  
 10010 023 20152140 2149050 0018020KOT 11450677  
 10021 TWP N 22 RGE W 113 SEC 10 066TH PRINCIPAL  
 101 WYO LINCOLN A 1980 FSL 1983 FEL NW SE WF HF  
 102 DAVIS OIL 2 BLACKJACK UNIT  
 103 6644 KB 6623 GP WILDCAT  
 104 API 49 023 20152 03  
 105 SPUD 03/10/1976 COMP 03/01/1977 ROTARY D&A-G  
 107 DTD 11450 LTD 11439 FM TO 6020KOT  
 40101 DST 01 11078-11439 S002

06/08/78

49 N 22 W 62

06/08/78

PETROLEUM INFORMATION CORP

PAGE 1122

RML LISTING

SUB FILE GEOTHERMAL LISTING

06/08/78

49 N 23 W 88 6 40501 DST 05 STRD 918- 934 603FRNR1 S006  
 40510 GAS TS IN 2M NOT GAUGED  
 40511 GAS AT 236 MCFD IMMED  
 40531 FINAL OP 1H22M IFP 51 FFP 51  
 50102 603FRNR PERF W/ 2/FT 922- 1294 GROSS 008  
 50103 603FRNR1 PERF W/ 2/FT 922- 932  
 50104 603FRNR3 PERF W/ 2/FT 1286- 1292 009

49 N 23 W 94 29 10002 0419318810806199 0419328510806148  
 10010 037 20800262 99999 6500552 101604MVRD 604ALMD 13650178  
 10021 TMP N 23 AGE W 94 SEC 29 066TH PRINCIPAL  
 101 WYO SHEETWTR A 1322 FSL 1314 FNL SE NW SH MF MFD  
 102 AMOC-PROD 1 CHARP LNZ70AMOC-A  
 103 6754 KB 6733 GR UNNAMED  
 104 6752 DF 6733 P API 49 037 20800 00  
 105 SPUD 06/03/1976 COMP 04/11/1977 ROTARY GAS  
 107 DTD 13650 PB 12242 FM/TO 604MVRD  
 20102 604ALMD PERF JET 11868-12104 GROSS 009  
 20141 @13650FT BHT 236F  
 40101 DST 01 11715-11775 604ALMD S002  
 40131 FINAL OP 1H IFP 1111 FFP 1111 BHT 237F  
 50102 604ERCS PERF JET W/ 1/FT 13156-13523 GROSS 004  
 50202 604ERCS PERF JET W/ 2/FT 12740-12764 005  
 50302 604ALMD PERF JET W/ 2/FT 12090-12104 006  
 50402 604ALMD PERF 11863-11956 GROSS 007  
 50502 604ERCS PERF JET W/ 2/FT 12946-12984 GROSS 008

254  
✓ ○

49 N 22 W 95

49 N 22 W 100

49 N 22 W 102

49 N 23 W 95 30 10002 0419390610818700 0419405710818585  
 10010 037 20878262 214905 6001609CRCS 11628K77  
 10021 TMP N 23 AGE W 95 SEC 30 066TH PRINCIPAL  
 101 WYO SHEETWTR A 1320 FNL 1337 FEL W2 NW SH SUS  
 102 DAVIS OPL 1 HUBER FEDERAL  
 103 6547 KB 6529 GR WILDCAT  
 104 6545 DF 6535 GR P LSE NO API 49-037- 20878-00  
 105 SPUD 11/30/1975 COMP 12/06/1977 ROTARY SUS-G  
 107 DTD 11628 FM/TO 609CRCS  
 40101 DST 01 10550-10820 604ALMD S002  
 40110 GAS TS IN 0H05M AT 175 MCFD  
 40111 GAS TS IN 0H15M AT 156 MCFD  
 40112 GAS TS IN 0H20M AT 133 MCFD  
 40113 GAS TS IN 0H25M AT 76 MCFD  
 40114 GAS TS IN 0H30M AT 43 MCFD /42.50/  
 40115 GAS TS IN 0H35M AT 14 MCFD /14.30/  
 40116 GAS TS IN 0H40M AT 16 MCFD /15.70/  
 40117 GAS TS IN 0H50M AT 13 MCFD /12.70/  
 40118 GAS TS IN 0H55M AT 9 MCFD /8.95/  
 40119 GAS TS IN 1H AT 16 MCFD /15.75/  
 40131 FINAL OP 1H IFP 236 FFP 197 BHT 226F  
 50102 604ERCS PERF 11141-11249 GROSS 004  
 50141 @11628FT BHT 220F  
 50202 604ERCS PERF 11185-11249 GROSS 005

257  
✓ ○

49 N 22 W 102

E 7

06/08/78

PETROLEUM INFORMATION CORP

PAGE 1123

RML LISTING

SUB FILE GEOTHERMAL LISTING

06/08/78

49 N 23 W 95 30 50302 604ERCS PERF JET W/ 1/FT 11017-11094 GROSS 006  
 50402 604ALMD PERF JET W/ 1/FT 10532-10557 GROSS 007  
 50502 604LNCE PERF JET W/ 1/FT 10081-10232 GROSS 008  
 50602 604LNCE PERF JET W/ 2/FT 9951- 9957 GROSS 009  
 50702 604LNCE PERF JET W/ 2/FT 9951- 9957 GROSS 010  
 50802 604LNCE PERF JET W/ 2/FT 9951- 9957 GROSS 011  
 50902 604LNCE PERF JET W/ 2/FT 9951- 9957 GROSS 012  
 51002 604LNCE PERF JET W/ 2/FT 9951- 9957 GROSS 013  
 51102 604LNCE PERF JET W/ 2/FT 9951- 9957 GROSS 014  
 51202 604LNCE PERF JET W/ 2/FT 9951- 9957 GROSS 015  
 51302 604LNCE PERF JET W/ 2/FT 9951- 9957 GROSS 016  
 51402 604LNCE PERF JET W/ 2/FT 9951- 9957 GROSS 017  
 51502 604LNCE PERF JET W/ 2/FT 9951- 9957 GROSS 018  
 51602 604LNCE PERF JET W/ 2/FT 9951- 9957 GROSS 019  
 51702 604LNCE PERF JET W/ 2/FT 9951- 9957 GROSS 020  
 51802 604LNCE PERF JET W/ 2/FT 9951- 9957 GROSS 021  
 51902 604LNCE PERF JET W/ 2/FT 9951- 9957 GROSS 022  
 52002 604LNCE PERF JET W/ 2/FT 9951- 9957 GROSS 023  
 52102 604LNCE PERF JET W/ 2/FT 9951- 9957 GROSS 024

49 N 22 W 101

49 N 22 W 103

06/08/78

PETROLEUM INFORMATION CORP

PAGE 1123

MAL LISTING

SUB FILE GEOTHERMAL LISTING

06/08/78

49 N 23 W 95 30

50302	604ERCS	PERF	JET	W/	1/FT	11017-11094	GROSS	006
50402	604ALMD	PERF	JET	W/	1/FT	10532-10557	GROSS	007
50502	604LNCE	PERF	JET	W/	1/FT	10081-10232	GROSS	008
50602	604LNCE	PERF	JET	W/	2/FT	9951-9957	GROSS	009
50702	604LNCE	PERF	JET	W/	2/FT	9951-9957	GROSS	010
50802	604LNCE	PERF	JET	W/	2/FT	9951-9957	GROSS	011
50902	604LNCE	PERF	JET	W/	2/FT	9951-9957	GROSS	012
51002	604LNCE	PERF	JET	W/	2/FT	9951-9957	GROSS	013
51102	604LNCE	PERF	JET	W/	2/FT	9951-9957	GROSS	014
51202	604LNCE	PERF	JET	W/	2/FT	9951-9957	GROSS	015
51302	604LNCE	PERF	JET	W/	2/FT	9951-9957	GROSS	016
51402	604LNCE	PERF	JET	W/	2/FT	9951-9957	GROSS	017
51502	604LNCE	PERF	JET	W/	2/FT	9951-9957	GROSS	018
51602	604LNCE	PERF	JET	W/	2/FT	9951-9957	GROSS	019
51702	604LNCE	PERF	JET	W/	2/FT	9951-9957	GROSS	020
51802	604LNCE	PERF	JET	W/	2/FT	9951-9957	GROSS	021
51902	604LNCE	PERF	JET	W/	2/FT	9951-9957	GROSS	022
52002	604LNCE	PERF	JET	W/	2/FT	9951-9957	GROSS	023
52102	604LNCE	PERF	JET	W/	2/FT	9951-9957	GROSS	024
52202	604LNCE	PERF	JET	W/	2/FT	9951-9957	GROSS	025
52302	604LNCE	PERF	JET	W/	2/FT	9951-9957	GROSS	026
52402	604LNCE	PERF	JET	W/	2/FT	9951-9957	GROSS	027

49 N 22 W 102

49 N 22 W 103

49 N 23 W 96 10

10002						0419748110825446	0419763010825409	
10010	037	20961262	99999	2149052	101609CRCS	604LWIS	11163J77	
10021	TWP N 23	RGE W 96	SEC 10		066TH	PRINCIPAL		
101	WYO	SWEETHTR			S2 SW	WF	HFD	
102	DAVIS OIL				1	GREAT DIVIDE UNIT		
103	6693	KB 6675	GR			UNNAMED		
104	6722	DF 6705	P		API 49 037	20961 00		
105	SPUD 04/04/1977	COMP 10/26/1977	ROTARY			GAS		
107	DTD 11163	LTD 11161	PB 10577			FM/TO 609CRCS		
20102	604LWIS	PERF	JET	W/	1/FT	10063-10470	GROSS	011
40101	DST 01				9960-10436	604LWIS		S002
40110	GAS	TS	IN	0405M	AT	24	MCFD	/23.9/
40111	GAS	TS	IN	0410M	AT	62	MCFD	/61.9/
40112	GAS	TS	IN	0415M	AT	76	MCFD	/75.8/
40113	GAS	TS	IN	0420M	AT	79	MCFD	/78.6/
40114	GAS	TS	IN	0430M	AT	81	MCFD	/81.2/
40115	GAS	TS	IN	0440M	AT	83	MCFD	/82.7/
40116	GAS	TS	IN	0445M	AT	86	MCFD	/85.5/
40117	GAS	TS	IN	0450M	AT	87	MCFD	/86.8/
40118	GAS	TS	IN	0455M	AT	90	MCFD	/89.7/
40119	GAS	TS	IN	1H	AT	91	MCFD	/91./
40131	FINAL OP	1H	IFP	183	FFP	314	BHT	183F
50102	604LWIS	PERF	JET	W/	1/FT	10459-10470	GROSS	004
50141					3 1163FT	BHT 192F		
50202	604LWIS	PERF	JET	W/	1/FT	10459-10470	GROSS	005
50302	604LWIS	PERF	JET	W/	1/FT	10459-10470	GROSS	006
50402	604LWIS	PERF	JET	W/	1/FT	10380-10401	GROSS	007
50502	604LWIS	PERF				10380-10401	GROSS	008

258

✓ 0

49 N 103

49 N 22 W 103

06/08/78

PETROLEUM INFORMATION CORP

PAGE 1124

MAL LISTING

SUB FILE GEOTHERMAL LISTING

06/08/78

49 N 23 W 96 10

50602	604LWIS	PERF	JET	W/	1/FT	10063-10065	GROSS	009
50702	604LWIS	PERF				10063-10065	GROSS	010

49 N 23 W 97 11

10002						0419790110835321	0419802610835445	
10010	037	20850262	34650	2149052	101609CRCS	604LWIS	11958777	
10021	TWP N 23	RGE W 97	SEC 11		066TH	PRINCIPAL		
101	WYO	SWEETHTR	A 1980	FSL	659	FHL	NW SW WF HOE	
102	DAVIS OIL					2	MAY RESERVOIR UNIT	
103	6631	KB 6611	GR				MAY RESERVOIR	
104	6832	DF 6812	GR P	LSE NO		API 49-037	20850-00	
105	SPUD 07/17/1976	COMP 06/28/1977	ROTARY				GAS	
107	DTD 11958		PB 9429				FM/TO 609CRCS	
20102	604LWIS	PERF				9241-9243		018
40101	DST 01				9817-9860	604ALMD		S002
40110	GAS	TS	IN	10M			MCFD	

49 N 22 W 103

49 N 22 W 103

06/08/78

F 7  
PETROLEUM INFORMATION CORP

PAGE 1124

MRL LISTING

SUB FILE GEOTHERMAL LISTING

06/08/78

49 N 23 W 96 10 50602 604LWIS PERF JET W/ 1/FT 10063-10065 GROSS 009  
50702 604LWIS PERF 10063-10065 GROSS 010

49 N 23 W 97 11 10002 0419790110835321 0419802610835445  
10010 037 20850262 34650 2149052 101609CRCS 604LWIS 11958777  
10021 TWP N 23 RGE W 97 SEC 11 066TH PRINCIPAL  
101 WYO SWEETWTR 1980 FSL 659 FWL NW SW NE WF WOE  
102 DAVIS 6812 2 MAY RESERVOIR UNIT  
103 6631 KB 6611 GR HAY RESERVOIR  
104 6832 DF 6812 GR P LSE NO API 49-037-20850-00  
105 SPUD 07/17/1976 COMP 06/28/1977 ROTARY GAS  
107 DTD 11958 PB 9429 FM/TO 609CRCS  
20102 604LWIS PERF 9241- 9243 018  
40101 DST 01 9817- 9860 604ALMD S002  
40110 GAS TS IN 10M MCFD  
40111 GAS TS IN AT 22 MCFD /21.8/ IMMED  
40112 GAS TS IN AT 5 MCFD /5.32/  
40131 FINAL OP 2H IFF 29 FFP 0 BHT 179F  
40201 DST 02 10143-10355 604ALMD S003  
40210 GAS TS IN 09M AT 353 MCFD  
40211 GAS TS IN 05M AT 546 MCFD  
40212 GAS TS IN 10M AT 461 MCFD  
40213 GAS TS IN 15M AT 370 MCFD  
40214 GAS TS IN 20M AT 288 MCFD  
40215 GAS TS IN 25M AT 259 MCFD  
40216 GAS TS IN 30M AT 227 MCFD  
40231 FINAL OP 1H IFF 205 FFP 110 BHT 210F  
50102 604RKSP PERF JET W/ 11/IT 11373-11611 GROSS 005  
50202 604RKSP PERF 11307-11790 GROSS 006  
50302 604RKSP PERF 11361-11376 GROSS 007  
50402 604RKSP PERF 11361-11376 GROSS 008  
50502 604RKSP PERF 11361-11376 GROSS 009  
50602 604RKSP PERF W/ 1/FT 10139-10330 GROSS 010  
50702 604ALMD PERF 9815- 9948 GROSS 011  
50802 604ALMD PERF 9815- 9948 GROSS 012  
50902 604LWIS PERF JET W/ 2/FT 9241- 9243 GROSS 013  
51002 604LWIS PERF JET W/ 2/FT 9241- 9243 GROSS 014  
51102 604LWIS PERF JET W/ 2/FT 9241- 9243 GROSS 015  
51202 604LWIS PERF JET W/ 2/FT 9241- 9243 GROSS 016  
51302 604LWIS PERF JET W/ 2/FT 9241- 9243 GROSS 017

259

✓ 0

✓ 0

49 N 22 W 103

49 N 23 W 98 20 10002 0419532910851807 0419533710851803  
10010 037 20492262 2149050 901604ERCS 8265774  
10021 TWP N 23 RGE W 98 SEC 20 066TH PRINCIPAL  
101 WYO SWEETWTR A 1980 FNL 1980 FEL C SW NE WF WF  
102 DAVIS 6709 1 OLSMANSKY FEDERAL  
103 6709 KB 6699 GR WILDCAT  
104 API 49 037 20492 00  
105 SPUD 09/24/1973 COMP 10/16/1973 ROTARY D&A-G  
107 DTD 8265 LTD 8255 FM/TO 604ERCS  
40101 DST 01 7017- 7096 604LWIS 002

260

49 N 22 W 103

06/08/78

G 7  
PETROLEUM INFORMATION CORP

PAGE 1125

L LISTING

SUB FILE GEOTHERMAL LISTING

06/08/78

49 N 23 W 98 20 40131 FINAL OP 0H40M IFF 29 FFP 44 BHT 144F  
40201 DST 02 7783- 7869 604ALMD S003  
40231 FINAL OP 1H IFF 55 FFP 55 BHT 160F  
40301 DST 03 7898- 8104 604ALMD 004  
40331 FINAL OP 1H IFF 222 FFP 724 BHT 164F

49 N 23 W 98 36 10002 0419244910844133 0419254910844160  
10010 037 06423262 3157050 901604ERCS 8610367  
10021 TWP N 23 RGE W 98 SEC 36 066TH PRINCIPAL  
101 WYO SWEETWTR A 1980 FNL 1980 FEL SW NE WF WF  
102 GRYNBEPP JACK J 1 STATE  
103 6619 KB 6608 GR WILDCAT  
104 6612 DF 6605 GR P API 49-037- 06423 00  
105 SPUD 02/13/1967 COMP 03/20/1967 D&A-G  
107 DTD 8610 LTD 8602 FM/TO 604ERCS  
40101 DST 01 7375- 7409 604LWIS S002  
40131 FINAL OP 1H IFF 85 FFP 110 BHT 155F

49 N 22 W 103

49 N 22 W 103

06/08/78

PETROLEUM INFORMATION CORP

PAGE 1125

AL LISTING

SUB FILE GEOTHERMAL LISTING

06/08/78

49 N 23 W 98 20 40131 FINAL OP OH40M IFF 29 FFP 44 BHT 144F  
 40201 DST 02 7783- 7869 604ALMD S003  
 40231 FINAL OP 1H IFF 55 FFP 55 BHT 160F  
 40301 DST 03 7898- 8104 604ALMD 004  
 40331 FINAL OP 1H IFF 222 FFP 724 BHT 164F

49 N 23 W 98 36 10002 0419244910844133 0419254910844160  
 10010 037 06423262 3157050 901604ERCS 8610367  
 10021 TWP N 23 RGE W 98 SEC 36 066TH PRINCIPAL  
 101 WYO SWEETHTR A 1980 FNL 1980 FEL C SW NE WF  
 102 GRYNBERG JACK J 1 STATE  
 103 6619 KB 6608 GR WILDCAT  
 104 6612 DF 6605 GR P API 49-037- 06423 00  
 105 SPUD 02/18/1967 COMP 03/20/1967 D&A-G  
 107 DTD 8610 LTD 8602 FM/TD 604ERCS  
 40101 DST 01 7375- 7409 604LWIS S002  
 40131 FINAL OP 1H IFF 85 FFP 110 BHT 155F

49 N 23 W 99 11 10002 0419777010858114 0419798710858084  
 10010 037 20747262 5533650 900604LWIS 7011176  
 10021 TWP N 23 RGE W 99 SEC 11 066TH PRINCIPAL  
 101 WYO SWEETHTR A 1980 FSL 1980 FNL C NE SW WF  
 102 MICH WMS PIPE LINE 1-11 BLACK ROCK FLATS  
 103 6707 KB 6694 GR WILDCAT  
 104 6703 DF 6694 GR P LSE NO API 49-037- 20747-00  
 105 SPUD 12/16/1975 COMP 01/02/1976 ROTARY D&A-G  
 107 DTD 7011 LTD 7006 FM/TD 604LWIS  
 40101 DST 01 6880- 7011 604LWIS 002  
 40131 FINAL OP 2H IFF 89 FFP 107 BHT 154F

49 N 23 W 99 22 10002 0419523210859283 0419545410859227  
 10010 037 21011262 79135 8919110 901604ERCS 7435877  
 10021 TWP N 23 RGE W 99 SEC 22 066TH PRINCIPAL  
 101 WYO SWEETHTR A 1520 FNL 1320 FEL C2 NE NO W0  
 102 TEXAS OIL & GAS 1 FEDERAL  
 103 6717 KB 6710 GR SINKHOLE  
 104 6701 DF 6691 GR P LSE NO API 49-037- 21011-00  
 105 SPUD 07/20/1977 COMP 08/13/1977 ROTARY D&A-G  
 107 DTD 7435 LTD 7433 FM/TD 604ERCS  
 40101 DST 01 6637- 6657 604LWIS 002  
 40131 FINAL OP 1H IFF 67 FFP 67 BHT 152F  
 40201 DST 02 6683- 6913 604ALMD S003  
 40231 FINAL OP 1H IFF 67 FFP 67 BHT 152F  
 40301 DST 03 7120- 7148 604ALMD 004  
 40331 FINAL OP 1H IFF 45 FFP 33 BHT 162F  
 40401 DST 04 STRD 6902- 6955 604ALMD MISRUN COS  
 40431 FINAL OP 1H IFF 124

49 N 23 W 103 3 10002 0419916010906581 0419930610906552  
 10010 037 2110926257600010965462 101602LKOT 603FRNR210091578  
 10021 TWP N 23 RGE W 103 SEC 3 066TH PRINCIPAL

M 7

06/08/78

PETROLEUM INFORMATION CORP

PAGE 1126

LISTING

SUB FILE GEOTHERMAL LISTING

06/08/78

49 N 23 W 103 3 101 WYO SWEETHTR A 1320 FSL 1320 FNL C SW D DG  
 102 ELF AQUITAINE OIL & GAS 13-3 FEDERAL-AMOCO  
 103 7211 KB 7196 GR MITCHIE GULCH UN  
 104 7205 DF 7196 GR P LSE NO API 49-037- 21109-00  
 105 SPUD 10/07/1977 COMP 03/23/1978 ROTARY GAS  
 107 DTD 10090 LTD 10091 PB 9968 FM/TD 602LKOT  
 20102 603FRNP2 PEPP W/ 8/1T 9282- 9296 GPO55 008  
 20141 010091FT BHT 161F  
 40101 DST 01 7548- 7620 000STRY S002  
 40110 GAS TS IN 05M AT 39 MCFO  
 40111 GAS TS IN 45M AT 49 MCFO  
 40112 GAS TS IN 1445M AT 59 MCFO  
 40113 GAS TS IN 3405M AT 72 MCFO  
 40114 GAS TS IN 3430M AT 75 MCFO  
 40131 FINAL OP 3430M IFF 98 FFP 103 BHT 160F  
 40201 DST 02 8984- 9120 603FRNR1 S003  
 40231 FINAL OP 1H IFF 118 FFP 110 BHT 184F

06/08/78

PETROLEUM INFORMATION CORP

PAGE 1126

LISTING

SUB FILE GEOTHERMAL LISTING

49 N 23 W 103 3 101 WYO SWEETWATER A 1320 FSL 1320 FWL C SH D DG  
 102 ELF ADRIANNE OIL & GAS 13-3 FEDERAL-AMCO  
 103 7211 KB 7196 GR NITCHEIE GULCH UNT  
 104 7205 DF 7196 GR P LSE NO API 49-037- 21109-00  
 105 SPUD 10/07/1977 COMP 03/23/1978 ROTARY GAS  
 107 DTD 10090 LTD 10091 PB 9968 FM/TO 602LKOT  
 20102 603FRNR2 PERF W/ 8/1T 9282- 9296 GROSS 008  
 20141 810091FT BHT 161F  
 40101 DST 01 7548- 7620 000STRY S002  
 40110 GAS TS IN 05M AT 39 MCFD  
 40111 GAS TS IN 45M AT 49 MCFD  
 40112 GAS TS IN 1H45M AT 59 MCFD  
 40113 GAS TS IN 3H05M AT 72 MCFD  
 40114 GAS TS IN 3H30M AT 75 MCFD  
 40131 FINAL OP 3H30M IFF 98 FFP 103 BHT 160F  
 40201 DST 02 8984- 9120 603FRNR1 S003  
 40231 FINAL OP 1H IFF 118 FFP 110 BHT 184F  
 40301 DST 03 9174- 9311 603FRNR2 S004  
 40310 GAS TS IN 1.3M AT 832 MCFD  
 40311 GAS TS IN AT 214 MCFD  
 40312 GAS TS IN 2H AT 2231 MCFD  
 40331 FINAL OP 2H30M IFF 572 FFP 1957 BHT 187F  
 40401 DST 04 9329- 9415 603FRNR3 005  
 40431 FINAL OP 1H IFF 80 FFP 78 BHT 188F  
 40501 DST 05 9859- 9940 602DKOT MISRUN 006  
 40531 FINAL OP 0H07M IFF 417 FFP 438 BHT 180F

49 N 23 W 103 5 10002 0419916110910154 0419922110910168  
 10010 037 06402262 57500 5351362 101602DKOT 603FRNR 9236167  
 10021 TWP N 23 RGE W 103 SEC 5 066TH PRINCIPAL  
 101 WYO SWEETWATER A 1000 FSL 2020 FWL SE SH D DG  
 102 MCBRIDE W C INC 1-5 GOVT  
 103 7105 KB 7092 GR NITCHEIE GULCH  
 104 7096 ES 7087 GR P LSE NO 8433 API 49-037- 06402 00  
 105 SPUD 10/01/1966 COMP 12/05/1966 ROTARY GAS  
 107 DTD 9236 FM/TO 602DKOT  
 20102 603FRNR PERF W/ 4/FT 8340- 8515 GROSS 007  
 40101 DST 01 8093- 8126 603FRNR 002  
 40131 FINAL OP 1H30M IFF 125 FFP 188 BHT 162F  
 40201 DST 02 8345- 8425 603FRNR S003  
 40210 GAS TS IN 10M AT 12 MCFD  
 40231 FINAL OP 1H IFF 63 FFP 104 BHT 162F  
 40301 DST 03 8464- 8522 603FRNR S004  
 40310 GAS TS IN 10M AT 936 MCFD  
 40311 GAS TS IN 10M AT 526 MCFD  
 40331 FINAL OP 1H IFF 146 FFP 104 BHT 169F  
 40401 DST 04 9052- 9143 602DKOT S005  
 40410 GAS TS IN 20M AT 13.5 MCFD  
 40431 FINAL OP 2H IFF 42 FFP 84 BHT 128F

49 N 23 W 103 6 10002 0419892610911121 0419907510911328

06/08/78

PETROLEUM INFORMATION CORP

PAGE 1127

LISTING

SUB FILE GEOTHERMAL LISTING

49 N 23 W 103 6 10010 037005926262 57500 5351312 101602DKOT 603FRNR2 9112K65  
 10021 TWP N 23 RGE W 103 SEC 6 066TH PRINCIPAL  
 101 WYO SWEETWATER A 1320 FSL 1320 FWL SE SE W0 W0E  
 102 MCBRIDE W C GRYNBERG 1 GOVT-ANDERSON  
 103 7029 KB 7028 GR NITCHEIE GULCH  
 104 7058 ES 7049 GP P LSE NO 8178 API 49-037- 05926 00  
 105 SPUD 05/19/1965 COMP 11/10/1965 ROTARY GAS  
 107 DTD 9112 FM/TO 602DKOT  
 20102 603FRNR2 PERF 8212- 8237  
 20103 603FRNR3 PERF 8292- 8334 GROSS 023  
 40101 DST 01 7904- 7962 603FRNR S002  
 40110 GAS TS IN 1H30M AT 1 MCFD EST GAUGE  
 40131 FINAL OP 2H IFF 45 FFP 86 BHT 124F

06/08/78

49 N 22 W 103

49 N 22 W 103

49 N 22 W 104 2

06/08/78

49 N 22 W 104

49 N 22 W 105



06/08/78

## PETROLEUM INFORMATION CORP.

PAGE 1127

SUB FILE GEOTHERMAL LISTING

49 N 23 W 103 6 10010 037005926262 57500 5351312 101602DKOT 603FRNR2 9112K65  
 10021 TWP N 23 RGE W 103 SEC 6 066TH PRINCIPAL  
 101 WYO SWEETWATER 1320 FSL 1320 FEL SE SE 40 WOE  
 102 MAX PETROLEUM 6-7 UNIT  
 103 7039 KB 7028 GR NITCHIE GULCH  
 104 7058 ES 7049 GR P LSE NO 8178 API 49-037- 05926 00  
 105 SPUD 05/19/1965 COMP 11/10/1965 ROTARY GAS  
 107 DTD 9112 FM/TD 602DKOT  
 20102 603FRNR2 PERF 8212- 8237  
 20103 603FRNR3 PERF 8292- 8334 GROSS 023  
 40101 DST 01 7904- 7962 603FRNR S002  
 40110 GAS TS IN 1430M AT 1 MCFD EST GAUGE  
 40131 FINAL OP 2H 1FP 45 FFP 86 BHT 174F  
 40201 DST 02 8161- 8200 603FRNR S004  
 40231 FINAL OP 2H 1FP 186 FFP 277 BHT 162F  
 40301 DST 03 8288- 8336 603FRNR3 S006  
 40310 GAS TS IN 07M AT 31.4 MCFD  
 40311 GAS TS IN AT 32.4 MCFD FINAL GAUGE  
 40331 FINAL OP 2H 1FP 69 FFP 199 BHT 176F  
 40401 DST 04 MISRUN 007  
 40501 DST 05 MISRUN 008  
 40601 DST 06 8300- 8370 603FRNR3 S009  
 40610 GAS TS IN 19M AT 22.8 MCFD  
 40631 FINAL OP 2H 1FP 146 FFP 197 BHT 168F  
 40701 DST 07 8870- 8900 602DKOT S010  
 40710 GAS TS IN 04M AT 23 MCFD  
 40731 FINAL OP 2H 1FP 120 FFP 452 BHT 180F  
 40801 DST 08 MISRUN 011  
 40901 DST 09 MISRUN 012  
 41001 DST 10 MISRUN 013  
 41101 DST 11 MISRUN 014  
 41201 DST 12 8970- 9112 602DKOT S015  
 41231 FINAL OP 3H 1FP 232 FFP 252 BHT 180F  
 50102 602DKOT PERF W/ 5/FT 8887- 8889  
 50103 602DKOT PERF W/ 4/FT 8964- 8967  
 50104 602DKOT PERF W/ 3/FT 8972- 8974  
 50105 602DKOT PERF W/ 5/FT 9035- 9038  
 50106 602DKOT PERF W/ 1/FT 9051- 9051  
 50107 602DKOT PERF W/ 2/FT 9054- 9055 017  
 50202 602DKOT PERF 8887- 9055 GROSS 018  
 50302 602DKOT PERF 8887- 9055 GROSS 019  
 50402 602DKOT PERF 8887- 9055 GROSS 020  
 50502 602DKOT PERF 8887- 9055 GROSS 021  
 50602 603FRNR2 PERF W/ 1/FT 8212- 8216  
 50603 603FRNR2 PERF W/ 1/FT 8227- 8231  
 50604 603FRNR2 PERF W/ 4/FT 8235- 8237  
 50605 603FRNR3 PERF W/ 1/FT 8292- 8295  
 50606 603FRNR3 PERF W/ 1/FT 8305- 8307  
 50607 603FRNR3 PERF W/ 1/FT 8323- 8325  
 50608 603FRNR3 PERF W/ 1/FT 8331- 8334 022

266

✓ 0  
 ✓ 0  
 ✓ 0  
 ✓ 0  
 ✓ 0

06/08/78

49 N 22 W 104 2

49 N 22 W 105

49 N 22 W 106

49 N 22 W 106

J 7

06/08/78

## PETROLEUM INFORMATION CORP.

PAGE 1128

SUB FILE GEOTHERMAL LISTING

49 N 23 W 103 7 10002 0419796110911076 0419799210911065  
 10010 037005921262 57500 107015 102553MRSN 603FRNR3 8951765  
 10021 TWP N 23 RGE W 103 SEC 7 066TH PRINCIPAL  
 101 WYO SWEETWATER 1990 FSL 660 FEL NE SE 40 WOE  
 102 MAX PETROLEUM 6-7 UNIT  
 103 6968 KB 6956 GR NITCHIE GULCH  
 104 6973 DF 6963 GR P LSE NO 2469 API 49-037- 05921 00  
 105 SPUD 11/25/1964 COMP 01/31/1965 ROTARY DUGAS  
 107 DTD 8951 PB 8832 FM/TD 553MRSN  
 20102 603FRNR3 PERF W/ 1/FT 8056- 8074 GROSS 019  
 20202 602DKOT PERF W/ 1/FT 8628- 8642 020  
 40101 DST 01 7654- 7688 603FRNR1 002  
 40131 FINAL OP 1430M 1FP 16 FFP 50 BHT 162F  
 40201 DST 02 7912- 7949 603FRNR2 S004  
 40210 GAS TS IN 30M AT 3 MCFD  
 40231 FINAL OP 144M 1FP 22 FFP 22  
 40301 DST 03 7965- 7984 000STRY S005  
 40310 GAS TS IN 2H

06/08/78

49 N 22 W 106

49 N 22 W 107

06/08/78

PETROLEUM INFORMATION CORP

PAGE 1128

SUB FILE GEOTHERMAL LISTING

J 7

49 N 23 W 103 7 10002 0419796110911076 0419799210911065  
 10010 037005921262 57500 107015 102553MRSN 603FRNR3 8951765  
 10021 TWP N 23 RGE W 103 SEC 7 066TH PRINCIPAL  
 101 WYO SWEETWTR A 1990 FSL 660 FEL NE SE 1/4 MOE  
 102 AMAX PETROLEUM 6-7 UNIT  
 103 6968 KB 6956 GR NITCHIE GULCH  
 104 6973 DF 6963 GR P LSE NO 2469 API 49-037-05921 00  
 105 SPUD 11/25/1964 COMP 01/31/1965 ROTARY DUGAS  
 107 0TD 8951 PB 8832 FM/TO 553MRSN  
 20102 603FRNR3 PERF W/ 1/FT 8056-8074 GROSS 019  
 20202 602DKOT PERF W/ 1/FT 8628-8642 020  
 40101 DST 01 7654-7688 603FRNR1 002 ✓ O  
 40131 FINAL OP 1H30M IFF 16 FFP 50 BHT 162F  
 40201 DST 02 7912-7949 603FRNR2 S004  
 40210 GAS TS IN 30M AT 3 MCFD  
 40231 FINAL OP 1H 4M IFF 22 FFP 22  
 40301 DST 03 7965-7984 000STRY S005  
 40310 GAS TS IN 2M  
 40311 GAS TS IN 44M AT 77 MCFD 3 INCH ORIFICE  
 40312 GAS TS IN 50M AT 83.8 MCFD 3 INCH ORIFICE  
 40313 GAS TS IN 1H30M AT 83.8 MCFD 3 INCH ORIFICE ✓ O  
 40331 FINAL OP 1H30M IFF 22 FFP 22 BHT 164F  
 40401 DST 04 8035-8095 603FRNR3 S007  
 40410 GAS TS IN 2M AT 9800 MCFD STEADY THRUOUT ✓ O  
 40431 FINAL OP 1H IFF 1068 FFP 1178 BHT 166F  
 40501 DST 05 8605-8653 602DKOT S008  
 40510 GAS TS IN 4M  
 40511 GAS TS IN 10M AT 650 MCFD  
 40512 GAS TS IN 30M AT 525 MCFD  
 40513 GAS TS IN 45M AT 525 MCFD THRU 1 1/2 ORIFICE ✓ O  
 40531 FINAL OP 0H45M IFF 133 FFP 89 BHT 168F  
 40601 DST 06 8712-8736 602DKOT 010  
 40631 FINAL OP 1H IFF 22 FFP 22 BHT 170F ✓ O  
 40701 DST 07 8817 602DKOT MISRUN 012  
 50102 602DKOT PERF W/ 1/FT 8628-8642 014  
 50202 602DKOT PERF 8628-8642 015  
 50302 602DKOT PERF 8628-8642 016  
 50402 603FRNR3 PERF W/ 1/FT 8056-8074 GROSS 017  
 50502 603FRNR3 PERF 8056-8074 GROSS 018  
 50602 602DKOT PERF 8628-8642 020  
 50702 602DKOT PERF 8628-8642 021  
 50802 602DKOT PERF 8628-8642 022  
 50841 BHP 3361 @ 8546FT BHT 188F

49 N 23 W 103 16 10002 0419692410907321 0419700510907395  
 10010 037 20060262 57500 9999960 901553MRSN 8971268  
 10021 TWP N 23 RGE W 103 SEC 16 066TH PRINCIPAL  
 101 WYO SWEETWTR A 1880 FNL 760 FEL NW SE NE 1/4 D  
 102 CRA INC 9-16 UNIT  
 103 7184 KB 7172 GR NITCHIE GULCH  
 104 7186 ES 7177 GR P API 49-037-20060 00

06/08/78

PETROLEUM INFORMATION CORP

PAGE 1129

SUB FILE GEOTHERMAL LISTING

K 7

49 N 23 W 103 16 105 SPUD 10/26/1967 COMP 12/08/1967 ROTARY DBA-G  
 107 0TD 8966 LTD 8971 FM/TO 553MRSN  
 40101 DST 01 8013-8100 603FRNR2 S002  
 40131 FINAL OP 1H IFF 109 FFP 137 BHT 160F  
 40201 DST 02 8126-8207 603FRNR3 S003  
 40210 GAS TS IN 0H25M AT 4M MCFD  
 40231 FINAL OP 2H IFF 72 FFP 119 BHT 168F  
 40301 DST 03 8776-8806 602DKOT S004  
 40310 GAS TS IN 0H13M AT 178 MCFD  
 40311 GAS TS IN 0H50M AT 22 MCFD  
 40331 FINAL OP 1H IFF 59 FFP 46 BHT 178F

49 N 23 W 103 18 10002 0419700010912187 0419707810912220  
 10010 037 06360262 57500 107085 102553MRSN 603FRNR 8923366  
 10021 TWP N 23 RGE W 103 SEC 18 066TH PRINCIPAL  
 101 WYO SWEETWTR A 1550 FNL 1546 FNL SE NW 1/4 DG

06/08/78

49 N 22 W 10

49 N 22 W 10

49 N 22 W 11

49 N 22 W 1

06/08/78

49 N 22 W 1

06/08/78

PETROLEUM INFORMATION, CORP

PAGE 1129

06/08/78

SERIAL LISTING

SUB FILE GEOTHERMAL LISTING

49 N 23 W 103 16 105 SPUD 10/26/1967 COMP 12/08/1967 ROTARY D&A-G  
 107 DTD 8966 LTD 8971 FM/TO 553MRSN  
 40101 DST 01 8013- 8100 603FRNR2 S002 ✓ 0  
 40131 FINAL OP 1H IFF 109 FFP 137 BHT 160F  
 40201 DST 02 8126- 8207 603FRNR3 S003 ✓ 0  
 40210 GAS TS IN OH25M AT 44 MCFD  
 40231 FINAL OP 2H IFF 72 FFP 119 BHT 168F  
 40301 DST 03 8776- 8806 602DKOT S004 ✓ 0  
 40310 GAS TS IN OH13M AT 178 MCFD  
 40311 GAS TS IN OH50M AT 22 MCFD  
 40331 FINAL OP 1H IFF 59 FFP 46 BHT 178F

49 N 23 W 103 18 10002 0419700010912187 0419707810912220  
 10010 037 06360262 57500 107065 102553MRSN 603FRNR 8923366  
 10021 TWP N 23 RGE W 103 SEC 18 066TH PRINCIPAL  
 101 WYO SWEETWTR A 1550 FSL 1546 FWL SE NE DG  
 102 AMAR PETROLEUM 8-18 PAVKOUTCH-GOVT A  
 103 6922 KB 6913 GR NITCHIE GULCH  
 104 6932 GR P LSE NO 8216 API 49-037- 06360 00  
 105 SPUD 12/13/1965 COMP 02/08/1966 ROTARY DUGAS  
 107 DTD 8923 FM/TO 553MRSN  
 20102 603FRNR PERF JET 8009- 8138 GROSS 008  
 20141 BHP 3050 @ 8074FT  
 20202 602DKOT PERF JET 8674- 8689 GROSS 009  
 40101 DST 01 8009- 8067 603FRNR S002  
 40110 GAS TS IN OHM AT 283 MCFD  
 40131 FINAL OP OH45M IFF 93 FFP 112 BHT 160F ✓ 0  
 40201 DST 02 8095- 8159 603FRNR S003  
 40210 GAS TS IN OHM AT 2100 MCFD  
 40211 GAS TS IN AT 2858 MCFD  
 40212 GAS TS IN AT 2700 MCFD  
 40231 FINAL OP OH45M IFF 412 FFP 449  
 50102 602DKOT PERF JET 8674- 8689 GROSS 005  
 50202 603FRNR PERF JET 8009- 8138 GROSS 006  
 50302 603FRNR PERF JET 8009- 8138 GROSS 007

49 N 23 W 103 22 10002 0419478410905763 0419489410905506  
 10010 037 21062262 57500 5025052 101553MRSN 602DKOT 8849278  
 10021 TWP N 23 RGE W 103 SEC 22 066TH PRINCIPAL  
 101 WYO SWEETWTR A 731 FSL 2051 FEL SW SE D DG  
 102 LUB PETROLEUM 2-22 FEDERAL  
 103 7269 KB 7250 GR NITCHIE GULCH  
 104 API 49 037 21062 00  
 105 SPUD 09/08/1977 COMP 01/06/1978 ROTARY GAS  
 107 DTD 8849 LTD 8840 FM/TO 553MRSN  
 20102 602DKOT PERF W/ 13/IT 8600- 8612 005  
 40101 DST 01 7730- 7946 603FRNR S002  
 40110 GAS TS IN 1H11M TSTM  
 40131 FINAL OP 1H IFF 254 FFP 316 BHT 157F ✓ 0  
 40201 DST 02 8510- 8628 602DKOT S003  
 40202 OVERLAPS 602MRY

L 7

06/08/78

PETROLEUM INFORMATION, CORP

PAGE 1130

06/08/78

SERIAL LISTING

SUB FILE GEOTHERMAL LISTING

49 N 23 W 103 22 40210 GAS TS IN 05M AT 967 MCFD  
 40211 GAS TS IN 10M AT 1199 MCFD  
 40212 GAS TS IN 15M AT 1354 MCFD  
 40213 GAS TS IN 20M AT 1555 MCFD  
 40214 GAS TS IN 30M AT 1586 MCFD  
 40231 FINAL OP OH45M IFF 457 FFP 501 BHT 172F

49 N 23 W 103 29 10002 0419334710909682 0419333510909797  
 10010 037 20032262 67825 9999962 101553MRSN 602DKOT 8600K67  
 10021 TWP N 23 RGE W 103 SEC 29 066TH PRINCIPAL  
 101 WYO SWEETWTR A 731 FSL 2051 FEL SW SE D DG  
 102 SOMIO PETROLEUM 3 PINE CANYON UNIT  
 103 7203 KB 7191 GR PINE CANYON  
 104 7204 DF 7191 GR P API 49-037- 20032 00  
 105 SPUD 08/15/1967 COMP 10/09/1967 ROTARY GAS  
 107 DTD 8600 PB 8591 FM/TO 553MRSN  
 20102 602DKOT PERF 8318- 8528 GROSS 009  
 40101 DST 01 7774- 7836 603FRNR3 S002  
 40110 GAS TS IN 16M AT 2 94 MCFD 1/8 INCH ORIFICE  
 40131 FINAL OP 1H IFF 40 BHT 168F

05/08/78

PETROLEUM INFORMATION, CORP

PAGE 1130

SUB FILE GEOTHERMAL LISTING

49 N 23 W 103 22 40210 GAS TS IN 05M AT 967 MCFD  
 40211 GAS TS IN 10M AT 1199 MCFD  
 40212 GAS TS IN 15M AT 1354 MCFD  
 40213 GAS TS IN 20M AT 1555 MCFD  
 40214 GAS TS IN 30M AT 1586 MCFD  
 40231 FINAL OP 0445M IFF 457 FFP 501 BHT 172F ✓ O

49 N 23 W 103 29 10002 0419334710909682 0419333510909797  
 10010 Q37 20032262 67825 9999962 101553MRSN 6020KOT 8600K67  
 10021 TWP N 23 RGE W 103 SEC 29 066TH PRINCIPAL  
 101 WYC SWEETWTR A 731 FSL 2051 FEL SH SE D OG  
 102 SOHIO PETROLEUM 3 PINE CANYON UNIT  
 103 7203 KB 7191 GR PINE CANYON  
 104 7204 DF 7191 GR P API 49-037- 20032 00  
 105 SPUD 08/15/1967 COMP 10/09/1967 ROTARY GAS  
 107 DTD 8600 PB 8591 FM/TO 553MRSN  
 20102 6020KOT PERF 8318- 8528 GROSS 009  
 40101 DST 01 7774- 7836 603FRNR3 S002  
 40110 GAS TS IN 16M AT 2.94 MCFD 1/8 INCH ORIFICE ✓ O  
 40131 FINAL OP 1430M FFP 60 BHT 168F  
 40201 DST 02 8525- 8537 6020KOT S003  
 40210 GAS TS IN 05M AT 280 MCFD  
 40211 GAS TS IN 1H AT 1070 MCFD  
 40212 GAS TS IN 1430M AT 1140 MCFD  
 40213 GAS TS IN 1450M AT 1140 MCFD  
 40231 FINAL OP 1450M FFP 249  
 40301 DST 03 8551- 8576 553MRSN 004  
 40331 FINAL OP 1H FFP 256 BHT 165F ✓ O  
 50102 6020KOT PERF 8318- 8528 GROSS 006  
 50202 603FRNR PERF JET W/ 2/FT 7804- 7814 007  
 50302 6020KOT PERF 8318- 8528 GROSS 008

49 N 23 W 103 30 10002 0419439310911141 0419443710911213  
 10010 Q37 20083262 57500 8120560 901603FRNR 8040468  
 10021 TWP N 23 RGE W 103 SEC 30 066TH PRINCIPAL  
 101 WYC SWEETWTR A 660 FNL 660 FEL C NE NE D D  
 102 SOHIO PETROLEUM 10-30 UNIT  
 103 7025 KB 7012 GR MITCHIE GULCH  
 104 7029 DF 7018 GR P API 49-037- 20083 00  
 105 SPUD 12/13/1967 COMP 01/11/1968 ROTARY D&R-G  
 107 DTD 8040 LTD 8039 FM/TO 603FRNR  
 40101 DST 01 7538- 7577 603FRNR1 S003  
 40131 FINAL OP 1H IFF 62 FFP 81 BHT 158F ✓ O  
 40201 DST 02 7754- 7838 603FRNR MISRUN 004  
 40301 DST 03 7815- 7838 603FRNR S005  
 40331 FINAL OP 0405M IFF 100 FFP 100  
 40401 DST 04 7883- 7900 603FRNR S006  
 40410 GAS TS IN 05M  
 40411 GAS TS IN 30M AT 121 MCFD  
 40431 FINAL OP 1H IFF 62 FFP 165  
 40501 DST 05 7943- 7954 603FRNR S008

06/08/78

PETROLEUM INFORMATION, CORP

PAGE 1131

SUB FILE GEOTHERMAL LISTING

49 N 23 W 103 30 40510 GAS TS IN 20M AT 41 MCFD  
 40531 FINAL OP 1H IFF 44 FFP 34 BHT 162F  
 40601 DST 06 STRD 1898- 1922 604RKSP S009  
 40631 FINAL OP 0445M IFF 132 FFP 447 BHT 92F

49 N 23 W 111 8 10002 0419891311002444 0419892911002332  
 10010 Q37 21018140 80542 2149062 101603FRNR 603FRNR210500478  
 10021 TWP N 23 RGE W 111 SEC 8 066TH PRINCIPAL  
 101 WYC SWEETWTR A 1980 FSL 1980 FEL C NW SE D OG  
 102 DAVIS OIL 10 UNIT  
 103 6423 KB 6402 GR STORM SHELTER  
 104 6421 DF 6404 GR P LSE NO API 49-037- 21018-00  
 105 SPUD 07/05/1977 COMP 02/10/1978 ROTARY GAS  
 107 DTD 10500 LTD 10499 PB 10296 FM/TO 603FRNR  
 111 CSG 5 1/2 310476 W/ 416 07  
 20102 603FRNR2 PERF JET W/ 1/FT 10242-10279 GROSS 018  
 20141 310500FT BHT 158F  
 40101 DST 01 10198-10500 603FRNR2 S005  
 40110 GAS TS IN 10M AT 127 MCFD

06/08/78

49 N 22 W 1

49 N 22 W 1

49 N 22 W 11

06/08/78

49 N 22 W 1

49 N 23 W

06/08/78

PETROLEUM INFORMATION CORP

PAGE 1131

SUB FILE GEOTHERMAL LISTING

M 7

49 N 23 W 103 30 40510 GAS TS IN 20M AT 41 MCFD  
 40531 FINAL OP 1H IFP 44 FFP 34 BHT 162F  
 40601 DST 06 STRD 1898-1922 604RKSP 1910 S009  
 40631 FINAL OP 0445M IFP 132 FFP 447 BHT 92F

49 N 23 W 111 8 10002 0419891311002444 0419892911002332  
 10010 037 21018140 80542 2149062 101603FRNR 603FRNR 210500478  
 10021 TWP N 03 RGE W 111 SEC 8 066TH BR/INCIPAL  
 101 WYO SHEETWTR A 1980 FSL 1980 FEL NM SE D DG  
 102 DAVIS 10 UNIT  
 103 6423 KB 6402 GR STORM SHELTER  
 104 6421 DF 6404 GR P LSE NO API 49-037- 21018-00  
 105 SPUD 07/05/1977 COMP 02/10/1978 ROTARY GAS  
 107 DTD 10500 LTD 10499 PB 10296 FM/TD 603FRNR  
 111 CSG 5 1/2 @10476 W/ 416 07  
 20102 603FRNR2 PERF JET W/ 1/FT 10242-10279 GROSS 018  
 20141 10500FT BHT 158F  
 40101 DST 01 10198-10500 603FRNR2 S005  
 40110 GAS TS IN 0410M AT 123 MCFD /123.1/  
 40111 GAS TS IN 0420M AT 126 MCFD /125.9/  
 40112 GAS TS IN 0440M AT 115 MCFD /114.8/  
 40113 GAS TS IN 0450M AT 112 MCFD  
 40114 GAS TS IN 1H AT 109 MCFD /109.2/  
 40131 FINAL OP 1H IFP 335 FFP 417 BHT 210F

50102 603FRNR2 PERF JET W/ 1/FT 10266-10279 GROSS 008  
 50202 603FRNR2 PERF JET W/ 1/FT 10291-10256 GROSS 009  
 50302 603FRNR2 PERF W/ 5/1T 10336-10338 010  
 50402 603FRNR2 PERF W/ 11/1T 10242-10278 GROSS 011  
 50502 603FRNR2 PERF JET W/ 7/FT 10242-10276 GROSS 012  
 50602 603FRNR2 PERF 10242-10279 GROSS 013  
 50702 603FRNR2 PERF 10242-10279 GROSS 014  
 50802 603FRNR2 PERF 10242-10279 GROSS 015  
 50902 603FRNR2 PERF 10242-10279 GROSS 016  
 51002 603FRNR2 PERF 10242-10279 GROSS 017

49 N 23 W 111 14 10002 0419741310996033 0419745110996090  
 10010 037 20768140 214905 6001603FRNR 10726476  
 10021 TWP N 03 RGE W 111 SEC 14 066TH BR/INCIPAL  
 101 WYO SHEETWTR A 1980 FNL 660 FEL C SE NE W F SUS  
 102 DAVIS 2 STORM SHELTER UNIT  
 103 6487 KB 6467 GR WILDCAT  
 104 6484 DF 6466 GR P LSE NO API 49-037- 20768-00  
 105 SPUD 11/22/1975 COMP 04/20/1976 ROTARY SUS-G  
 107 DTD 10719 LTD 10726 FM/TD 603FRNR  
 111 CSG 5 1/2 @10705 W/ 310 04  
 40101 DST 01 10496-10711 603FRNR S003

40110 GAS TS IN 09M 175 MCFD  
 40111 GAS TS IN 06M AT 227 MCFD  
 40112 GAS TS IN 21M AT 95 MCFD /94.5/  
 40113 GAS TS IN 41M AT 48 MCFD /47.7/  
 40114 GAS TS IN 1M24M AT

44.8°C/km  
 24.6°F/1000

273

274

RW	INDEX
A	49 N 23 W 69 13
B	49 N 23 W 79 15
C	49 N 23 W 82 36
D	49 N 23 W 88 6
E	49 N 23 W 95 30
F	49 N 23 W 96 10
G	49 N 23 W 98 20
H	49 N 23 W 103 3
I	49 N 23 W 103 6
J	49 N 23 W 103 7
K	49 N 23 W 103 16
L	49 N 23 W 103 22
M	49 N 23 W 103 30

06/08/78

49 N 22 W 1

49 N 23 W 1

49 N 23 W 1

49 N 23 W

RW	INDEX
A	49 N 22
B	49 N 22
C	49 N 22
D	49 N 22
E	49 N 22
F	49 N 22
G	49 N 22
H	49 N 22
I	49 N 22
J	49 N 22
K	49 N 22
L	49 N 22
M	49 N 22

06/08/78

A 8  
PETROLEUM INFORMATION, CORP

PAGE 1132

SUB FILE GEOTHERMAL LISTING

49 N 23 W 111 14 40131 FINAL OP 1M31M IFF 290 FFP 270 BHT 180F ✓ ○

49 N 23 W 111 16 10002 0419740711000477 0419751511000475  
 10010 037 20931140 80542 2149062 101609CRCS 603FRNR 10580977  
 10021 TWP N 23 RGE W 111 SEC 16 066TH PRINCIPAL  
 101 WYO SHEETWTR A 1980 FNL 1920 FEL SW NE OF DG  
 102 DAVIS OIL 8 STORM SHELTER UNIT  
 103 6432 KB 6411 GR STORM SHELTER  
 104 6405 DF 6382 GR P LSE NO API 49-037- 20931-00  
 105 SPUD 03/05/1977 COMP 08/16/1977 ROTARY GAS  
 107 DTD 10580 PB 10459 FM/TD 609CRCS  
 20102 603FRNR PERF JET W/ 2/FT 10348-10366 GROSS 014  
 50102 603FRNR2 PERF JET W/ 2/FT 10348-10366 GROSS 003  
 50141 @10580FT BHT 150F ✓ 275 ○  
 50202 603FRNR2 PERF JET W/ 2/FT 10348-10366 GROSS 004  
 50302 603FRNR2 PERF JET W/ 2/FT 10348-10366 GROSS 005  
 50402 603FRNR2 PERF JET W/ 2/FT 10348-10366 GROSS 006  
 50502 603FRNR2 PERF JET W/ 2/FT 10348-10366 GROSS 007  
 50602 603FRNR2 PERF JET W/ 2/FT 10348-10366 GROSS 008  
 50702 603FRNR2 PERF JET W/ 2/FT 10348-10366 GROSS 009  
 50802 603FRNR2 PERF JET W/ 2/FT 10348-10366 GROSS 010  
 50902 603FRNR2 PERF JET W/ 2/FT 10348-10366 GROSS 011  
 51002 603FRNR2 PERF JET W/ 2/FT 10348-10366 GROSS 012  
 51102 603FRNR2 PERF JET W/ 2/FT 10348-10366 GROSS 013

49 N 23 W 111 17 10002 0419704911002354 0419703411002302  
 10010 037 20974262 80542 214906 6011603FRNR 10650278  
 10021 TWP N 23 RGE W 111 SEC 17 066TH PRINCIPAL  
 101 WYO SHEETWTR A 1983 FSL 1979 FEL SW NE SE 20 SUS  
 102 DAVIS OIL 9 UNIT  
 103 6390 KB 6370 GR STORM SHELTER  
 104 API 49 037 20974 00  
 105 SPUD 04/20/1977 COMP 02/21/1978 ROTARY SUS-OG  
 107 DTD 10650 LTD 10647 FM/TD 603FRNR  
 50102 603FRNR2 PERF JET W/ 1/FT 10324-10352 GROSS 005 ✓  
 50141 @10650FT BHT 162F ○

49 N 23 W 111 20 10002 0419601411002419 0419601711002404  
 10010 037 20883440 80542 2149012 101609CRCS 603FRNR 10790977  
 10021 TWP N 23 RGE W 111 SEC 20 066TH PRINCIPAL  
 101 WYO SHEETWTR A 1978 FNL 1980 FEL SW NE NO DG  
 102 DAVIS OIL 6 UNIT  
 103 6466 KB 6400 GR STORM SHELTER  
 104 6461 DF 6444 GR P LSE NO API 49-037- 20888-00  
 105 SPUD 12/08/1976 COMP 08/23/1977 ROTARY GAS  
 107 DTD 10790 PB 10565 FM/TD 609CRCS  
 20102 603FRNR PERF JET W/ 1/FT 10413-10486 GROSS 007  
 40101 DST 01 10422-10787 HISRUN 003  
 50102 603FRNR PERF W/ 4/FT 10524-10526 005 ✓  
 50141 @10790FT BHT 158F ○  
 50202 603FRNR PERF W/ 6/1T 10473-10486 GROSS 006

06/08/78

B 8  
PETROLEUM INFORMATION, CORP

PAGE 1133

SUB FILE GEOTHERMAL LISTING

49 N 23 W 111 20 50302 603FRNR PERF 10438-10467 GROSS 007  
 50402 603FRNR PERF 10438-10467 GROSS 008

49 N 23 W 111 21 10002 0419559311000347 0419562911000520  
 10010 037 20894140 80542 214901 6001609CRCS 10766877  
 10021 TWP N 23 RGE W 111 SEC 21 066TH PRINCIPAL  
 101 WYO SHEETWTR A 1920 FSL 1920 FEL SE NW SE W0 SUS  
 102 DAVIS OIL 7 UNIT  
 103 6423 KB 6403 GR STORM SHELTER  
 104 API 49 037 20894 00  
 105 SPUD 07/19/1977 COMP 08/16/1977 ROTARY SUS-G  
 107 DTD 10766 LTD FM/TD 609CRCS  
 40101 DST C1 10450-10766 603FRNR2 REVOUTS002  
 40131 FINAL OP 1M IFF 1131 FFP 2055 BHT 183F  
 50102 603FRNR2 PERF W/ 4/FT 10556-10558 004  
 50202 603FRNR2 PERF W/ 2/FT 10493-10495 005

TAL LISTING

06/08/78

49 N 23 W 61

49 N 23 W 61

49 N 23 W 61

49 N 23 W 61

L LISTING

06/08/78

49 N 23 W 59

06/08/78

PETROLEUM INFORMATION CORP

PAGE 1133

MAL LISTING

SUB FILE GEOTHERMAL LISTING

06/08/78

49 N 23 W 111 20 50302/603FRNR PERF 10438-10467 GROSS 007  
50402 603FRNR PERF 10438-10467 GROSS 008

49 N 23 W 111 21 10002 0419559311000347 0419562911000520  
10010 037 20894140 80542 214901 6001609CRCS 10766877  
10021 TWP N 23 RGE W 111 SEC 21 066TH PRINCIPAL  
101 WYO SHEETWTR A 1920 FSL 1920 FEL SE NW SE 1/4 SUS  
102 DAVIS OIL 7 UNITS  
103 6423 KB 6403 GR STORM SHELTER  
104 API 49 037 20894 00  
105 SPUD 01/19/1977 COMP 08/16/1977 ROTARY SUS-G  
107 DTD 10766 LTD FM/TD 609CRCS  
40101 DST C1 10450-10766 603FRNR2 REVOUTS002

40131 FINAL OP 1H IFF 1131 FFP 2055 BHT 183F ✓ O  
50102 603FRNR2 PERF W/ 4/FT 10556-10558 004  
50202 603FRNR2 PERF W/ 2/FT 10494-10495 005  
50302 603FRNR2 PERF JET W/ 1/FT 10485-10489 GROSS 006  
50402 603FRNR2 PERF JET W/ 1/FT 10485-10489 GROSS 007  
50502 603FRNR2 PERF W/ 1/FT 10485-10489 GROSS 007  
50602 603FRNR2 PERF W/ 1/FT 10485-10489 GROSS 008  
50702 603FRNR2 PERF W/ 1/FT 10485-10489 GROSS 009  
50802 603FRNR2 PERF W/ 1/FT 10485-10489 GROSS 010  
50902 603FRNR2 PERF W/ 1/FT 10485-10489 GROSS 011  
51002 603FRNR2 PERF W/ 1/FT 10485-10489 GROSS 012  
51102 603FRNR2 PERF W/ 1/FT 10485-10489 GROSS 013  
51202 603FRNR2 PERF W/ 1/FT 10485-10489 GROSS 014  
51302 603FRNR2 PERF W/ 1/FT 10485-10489 GROSS 015

49 N 23 W 111 29 10002 0419495411001886 0419498411001861  
10010 037 20660140 99999 2149052 101553MRSN 603FRNR 11708875  
10021 TWP N 23 RGE W 111 SEC 29 066TH PRINCIPAL  
101 WYO SHEETWTR A 660 FNL 660 FEL C NE NE 1/4 WFD  
102 DAVIS OIL 1-A STORM SHELTER UNIT  
103 6535 KB 6519 GR UNNAMED  
104 6528 DF 6519 GR P LSE NO API 49-037- 20660-00  
105 SPUD 01/28/1975 COMP 07/05/1975 ROTARY GAS  
107 DTD 11708 PB 10733 FM/TD 553MRSN  
20102 603FRNR PERF JET W/ 1/FT 10519-10624 GROSS 014  
40101 DST 01: 10544-10688 603FRNR2 S002  
40110 GAS TS IN 25M /NOT GAUGED/  
40111 GAS TS IN 35M AT 275 MCFD  
40112 GAS TS IN 1H45M AT 205 MCFD  
40131 FINAL OP 1H45M IFF 354 FFP 394 BHT 195F ✓ O  
40201 DST 02 11487-11708 602DKOT CUSH 3010 WTR 003  
40202 OVERLAPS 553MRSN  
40231 FINAL OP 0H45M IFF 1420 FFP 1420  
50102 603FRNR PERF JET W/ 1/FT 10519-10624 GROSS 005  
50202 603FRNR PERF JET W/ 1/FT 10519-10624 GROSS 006  
50302 603FRNR PERF JET W/ 1/FT 10519-10624 GROSS 007  
50402 603FRNR PERF JET W/ 1/FT 10519-10624 GROSS 008  
50502 603FRNR PERF JET W/ 1/FT 10519-10624 GROSS 009

49 N 23 W 7

49 N 23 W 71

49 N 23 W 82

49 N 23 W 82

06/08/78

PETROLEUM INFORMATION CORP

PAGE 1134

IL LISTING

SUB FILE GEOTHERMAL LISTING

06/08/78

49 N 23 W 111 29 50602 603FRNR PERF JET W/ 1/FT 10519-10624 GROSS 010  
50702 603FRNR PERF JET W/ 1/FT 10519-10624 GROSS 011  
50802 603FRNR PERF JET W/ 1/FT 10519-10624 GROSS 012  
50902 603FRNR PERF JET W/ 1/FT 10519-10624 GROSS 013

49 N 23 W 111 33 10002 0419307811000862 0419316611001934  
10010 037 20776140 80542 2149062 101603FRNR 603FRNR 11208177  
10021 TWP N 23 RGE W 111 SEC 33 066TH PRINCIPAL  
101 WYO SHEETWTR A 1980 FNL 2080 FNL SE NW D OG  
102 DAVIS OIL 3 STORM SHELTER UNIT  
103 6628 KB 6612 GR STORM SHELTER  
104 6622 DF 6612 P API 49 037 20776 00  
105 SPUD 02/22/1976 COMP 10/21/1976 ROTARY GAS  
107 DTD 11208 LTD 11184 PB 10995 FM/TD 603FRNR  
20102 603FRNR PERF JET W/ 1/FT 10781-10804 GROSS G06  
20141 011208FT BHT 184F  
40101 DST 01 10773-11208 603FRNR MTRUN 002  
40201 DST 02 SRD 10733-11208 603FRNR S003

49 N 23 W 83

49 N 23 W 83

49 N 23 W 111 29 50602 603FRNR PERF JET W/ 1/FT 10519-10624 GROSS 010  
 50702 603FRNR PERF JET W/ 1/FT 10519-10624 GROSS 011  
 50802 603FRNR PERF JET W/ 1/FT 10519-10624 GROSS 012  
 50902 603FRNR PERF JET W/ 1/FT 10519-10624 GROSS 013

✓ 49 N 23 W 111 33 10002 0419307811000862 0419316611005934  
 10010 037 20776140 80542 2149062 101603FRNR 603FRNR 11208J77  
 10021 TWP N 23 RGE W 111 SEC 33 066TH PRINCIPAL  
 101 WYO SWEETHTR A 1980 FNL 2080 FNL SE NW DG  
 102 DAVIS 3 STORM SHELTER UNIT  
 103 6628 KB 6612 GR STORM SHELTER  
 104 6622 DF 6612 P API 49 037 20776 00  
 105 SPUD 02/22/1976 COMP 10/21/1976 ROTARY GAS  
 107 DTD 11208 LTD 11184 PB 10995 FM/TO 603FRNR  
 20102 603FRNR PERF JET W/ 1/FT 10781-10804 GROSS 006  
 20141 @11208FT BHT 184F  
 40101 DST 01 10773-11208 603FRNR MISRUN 002  
 40201 DST 02 STRD 10733-11208 603FRNR S003  
 40210 GAS TS IN 0410M AT 440 MCFD  
 40211 GAS TS IN 0415M AT 440 MCFD  
 40212 GAS TS IN 0420M AT 450 MCFD  
 40213 GAS TS IN 0425M AT 460 MCFD  
 40214 GAS TS IN 0430M AT 450 MCFD  
 40215 GAS TS IN 0435M AT 440 MCFD  
 40216 GAS TS IN 0440M AT 440 MCFD  
 40217 GAS TS IN 0445M AT 419 MCFD  
 40218 GAS TS IN 0450M AT 414 MCFD  
 40219 GAS TS IN 1H AT 409 MCFD  
 40231 FINAL OP 0420M IFF 195 FFP 210  
 50102 603FRNR PERF JET W/ 1/FT 10781-10804 GROSS 005

280

✓ 0

49 N 23 W 112 31 10002 0419311111016685 0419311111016467  
 10010 023 20153140 78900 9868511 110603FRNR 603FRNR 11070J76  
 10021 TWP N 23 RGE W 112 SEC 31 066TH PRINCIPAL  
 101 WYO LINCOLN A 1980 FNL 3300 FEL C SE NW W0 D0  
 102 CIG EXPL 31-23-112 SHUTE CREEK UNIT  
 103 6617 KB 6602 GR SHUTE CREEK  
 104 API 49 023 20153 00  
 105 SPUD 03/16/1976 COMP 07/02/1976 ROTARY OIL  
 107 DTD 11068 LTD 11070 PB 10920 FM/TO 603FRNR  
 20102 603FRNR PERF W/ 2/FT 10858-10884 003  
 20141 @11068FT BHT 178F  
 20150 WTR

49 N 23 W 112 32 10002 0419240411013977 0419244211014065  
 10010 023 20113289 78900 6500552 101603FRNR 603FRNR 11000375  
 10021 TWP N 23 RGE W 112 SEC 32 066TH PRINCIPAL  
 101 WYO LINCOLN A 665 FSL 1980 FEL SW SE WF WFD  
 102 AMOCO PROD 1 SHUTE CREEK UNIT  
 103 6609 KB SHUTE CREEK  
 104 6607 DF 6596 GR P LSE NO API 49-023- 20113-00

49 N 23 W 112 32 105 SPUD 07/17/1974 COMP 10/06/1974 ROTARY GAS  
 107 DTD 11000 PB 10911 FM/TO 603FRNR  
 20102 603FRNR PERF JET W/ 4/FT 10754-10847 GROSS 008  
 40101 DST 01 10750-10853 603FRNR CUSH 2800 WTR S002  
 40110 GAS TS IN 27M AT 45 MCFD /EST/  
 40131 FINAL OP 2H IFF 1278 FFP 1260 BHT 183F WEAK BLOW  
 50102 603FRNR PERF JET W/ 4/FT 10754-10847 GROSS 004  
 50202 603FRNR PERF W/ 4/FT 10754-10847 GROSS 005  
 50302 603FRNR PERF JET W/ 4/FT 10754-10847 GROSS 006  
 50350 WTR  
 50402 603FRNR PERF JET W/ 4/FT 10754-10847 GROSS 007  
 50450 WTR

49 N 24 W 62 2 10002 0420762310427163 0420765610427364  
 10010 015 20089130 1470150 901553HRSN 7125J74  
 10021 TWP N 24 RGE W 62 SEC 2 066TH PRINCIPAL  
 101 WYO GOSHEN A 660 FSL 1980 FEL C SW SE WF WF  
 102 COCKPELLI CORP 2-1 PROSPECT CO  
 103 4131 ES WILDCAT  
 104 4129 DF 4123 GP P LSE NO API 49-015- 20089-00



06/08/78

PETROLEUM INFORMATION, CORP

PAGE 1136

MAL LISTING

SUB FILE GEOTHERMAL LISTING

06/08/78

49 N 24 W 83 1 40110 GAS TS IN 03M /NO GAUGE/  
 40111 GAS TS IN 05M AT 1740 MCFD  
 40112 GAS TS IN 10M AT 2102 MCFD  
 40113 GAS TS IN 15M AT 2319 MCFD  
 40114 GAS TS IN 35M AT 2319 MCFD  
 40131 FINAL OP 0435M IFF 1054 FFP 1076 BHT 120F  
 40201 DST 02 3320- 3390 604MVRD S003  
 40210 GAS TS IN 10M /NO GAUGE/  
 40211 GAS TS IN 15M AT 19 MCFD /18.50/  
 40212 GAS TS IN 25M AT 5 MCFD /4.85/  
 40213 GAS TS IN 35M AT 3 MCFD /3.15/  
 40214 GAS TS IN 55M AT 3 MCFD /2.71/  
 40231 FINAL OP 1H IFF 1246 FFP 1308 BHT 93F  
 40301 DST 03 STRD 3313- 3335 604MVRD S004  
 40310 GAS TS IN 30M /NO GAUGE/  
 40311 GAS TS IN 35M AT 8 MCFD /7.60/  
 40312 GAS TS IN 45M AT 5 MCFD /4.85/  
 40313 GAS TS IN 55M AT 4 MCFD /4.45/  
 40314 GAS TS IN 1H AT 4 MCFD /3.80/  
 40331 FINAL OP 1H IFF 560 FFP 1151 BHT 92F  
 40401 DST 04 STRD 3313- 3335 604MVRD S005  
 40410 GAS TS IN 35M AT 8 MCFD /7.60/  
 40411 GAS TS IN 45M AT 5 MCFD /4.85/  
 40412 GAS TS IN 55M AT 4 MCFD /4.45/  
 40413 GAS TS IN 1H AT 4 MCFD /3.80/  
 40431 FINAL OP 1H IFF 560 FFP 1151 BHT 92F

49 N 23 W 9

49 N 24 W 91 31 10002 0420070310772893 0420064010772753  
 10010 037 20811262 99999 6500552 101604ERCS 604ERCS 15941677  
 10021 TWP N 24 RGE W 91 SEC 31 066TH PRINCIPAL  
 101 WYO SWEETWTR A 2133 FSL 1934 FNL NE NE 1/4 WF  
 102 AMOCO PROD 1 STEWART CREEK UNIT  
 103 6605 KB 6584 GR UNNAMED  
 104 6599 DF 6584 GR P LSE NO API 49-037- 20811-00  
 105 SPUD 06/21/1976 COMP 06/01/1977 ROTARY GAS  
 107 DTD 15941 PB 15488 FM/TO 604ERCS  
 20102 604ERCS PERF JET W/ 2/FT 15383-15478 GROSS 008  
 50102 604ERCS PERF JET W/ 4/FT 15174-15176 004  
 50141 215931FT BHT 250F  
 50202 604ERCS PERF 15314-15318 005  
 50302 604ERCS PERF JET W/ 2/FT 15383-15478 GROSS 006  
 50402 604ERCS PERF JET W/ 2/FT 15383-15478 GROSS 007

28/

✓ 0

49 N 24 W 93 17 10002 0420565810793408 0420568310793303  
 10010 037 06408262 5807550 911651FRUN 5003167  
 10021 TWP N 24 RGE W 93 SEC 17 066TH PRINCIPAL  
 101 WYO SWEETWTR A 660 FNL 660 FEL NE NE 1/4 WF  
 102 MURPHY FEDERAL 1 MCKAY RD FEDERAL  
 103 6627 KB 6617 GR WILDCAT  
 104 6626 DF 6617 GR P API 49-037- 06408 00  
 105 SPUD 09/02/1966 COMP 01/16/1967 ROTARY D&A-06

282

06/08/78

PETROLEUM INFORMATION, CORP

PAGE 1137

AL LISTING

SUB FILE GEOTHERMAL LISTING

06/08/78

49 N 24 W 93 17 107 DTO 5003 FM/TO 651FRUN  
 40101 DST 01 3440- 3497 651FRUN S002  
 40110 GAS TS IN 55M  
 40131 FINAL OP 2H IFF 142 FFP 744 BHT 103F  
 40201 DST 02 STRD 3455- 3475 651FRUN S003  
 40210 GAS TS IN 25M NOT GAUGED  
 40231 FINAL OP 2H IFF 46 FFP 244 BHT 109F  
 50102 651FRUN PERF BULLT W/ 4/FT 3540- 3543 005  
 50202 651FRUN PERF 3540- 3543 006  
 50302 651FRUN REPERF W/ 4/FT 3540- 3543 007  
 50402 651FRUN PERF BULLT W/ 2/FT 3452- 3456 008  
 50502 651FRUN PERF BULLT W/ 4/FT 3462- 3464 009  
 50602 651FRUN PERF 3462- 3464 010

49 N 23 W 96

49 N 23 W 97

49 N 24 W 96 7 10002 0420690610830312 0420701410830177  
 10010 037 20852262 99999 2149052 101609CRCS 604MVRD 13110977  
 10021 TWP N 24 RGE W 96 SEC 7 066TH PRINCIPAL  
 101 WYO SWEETWTR A C NE 1/4 WF WFD

49 N 24 W 93 17 107 DTD 5003 FM/TD 651FRUN  
 40101 DST 01 3440- 3497 651FRUN S002  
 40110 GAS TS IN 55M  
 40131 FINAL OP 2H IFF 142 FFP 744 BHT 103F  
 40201 DST 02 STRD 3455- 3475 651FRUN S003  
 40210 GAS TS IN 25M NOT GAUGED  
 40231 FINAL OP 2H IFF 46 FFP 244 BHT 109F  
 50102 651FRUN PERF BULLT W/ 4/FT 3540- 3543 005  
 50202 651FRUN PERF 3540- 3543 006  
 50302 651FRUN REPERF W/ 4/FT 3540- 3543 007  
 50402 651FRUN PERF BULLT W/ 2/FT 3452- 3456 008  
 50502 651FRUN PERF BULLT W/ 4/FT 3462- 3464 009  
 50602 651FRUN PERF 3462- 3464 010

✓ 0  
 ✓ 0

49 N 23 W 96  
 49 N 23 W 97

49 N 24 W 96 7 10002 0420690610830312 0420701410830177  
 10010 037 20852262 99999 2149052 101609CRCS 604MVURD 17110977  
 10021 TWP N 24 RGE W 96 SEC 7 066TH BR/INC 1P/AL  
 101 WYO SWEETHTR C NE 1/4 WFD  
 102 DAVIS OIL 1 FAIR FEDERAL  
 103 6693 GR UNNAMED  
 104 GR LSE NO API 49-037- 20852-00  
 105 SPUD 09/08/1976 COMP 08/30/1977 ROTARY GAS  
 107 DTD 13110 LTD PB 12978 FM/TD 609CRCS  
 20102 604MVURD PERF JET W/ 1/FT 11685-12968 GROSS 026  
 40101 DST 01 9329- 9454 604LWIS S014  
 40110 GAS TS IN 15M  
 40111 GAS AT 49 MCFD  
 40112 GAS AT 5 MCFD  
 40131 FINAL OP 1H30M IFF 157 FFP 75 BHT 210F  
 40201 DST 02 10059-10206 604LWIS S015  
 40210 GAS TS IN 5M AT 49 MCFD  
 40211 GAS TS IN 15M AT 27 MCFD  
 40212 GAS TS IN 30M AT 8 MCFD  
 40213 GAS TS IN 35M AT 13 MCFD  
 40214 GAS TS IN 40M AT 13 MCFD  
 40231 FINAL OP 1H30M IFF 90 FFP 146 BHT 225F  
 50102 604RKSP PERF W/ 1/FT 12664-12840 GROSS 017  
 50141 013030FT BHT 292F  
 50202 604RKSP PERF JET W/ 1/FT 12115-12350 GROSS 018  
 50302 604RKSP PERF JET W/ 1/FT 12115-12350 GROSS 019  
 50402 604ALMD PERF JET W/ 1/FT 11685-11991 GROSS 020  
 50502 604LWIS PERF 11064-11317 021  
 50602 604LWIS PERF 11064-11317 022  
 50702 604LWIS PERF 11064-11317 023  
 50802 604LWIS PERF 11064-11317 024  
 50902 604LWIS PERF 11064-11317 025

283

✓ 0  
 ✓ 0

49 N 23 W 98

49 N 24 W 97 22 10002 0420364910836671 0420372110836629  
 10010 037 20851262 34650 2149062 101604MVURD 604LWIS 11193377  
 10021 TWP N 24 RGE W 97 SEC 22 066TH BR/INC 1P/AL  
 101 WYO SWEETHTR A 1980 FSL 1980 FEL C NW SE 1/4 DG

284

49 N 24 W 97 22 102 DAVIS OIL 3 MAY RESERVOIR UNIT  
 103 6799 KB HAY RESERVOIR  
 104 GR LSE NO API 49-037- 20851-00  
 105 SPUD 07/13/1976 COMP 11/14/1976 ROTARY GAS  
 107 DTD 11193 LTD PB 10298 FM/TD 604MVURD  
 20102 604LWIS PERF JET W/ 1/FT 10167-10236 GROSS 022  
 40101 DST 01 10171-10227 604LWIS S002  
 40110 GAS TS IN 1H30M AT 44 MCFD  
 40111 GAS 3H AT 116 MCFD  
 40112 GAS AT 180 MCFD  
 40131 FINAL OP 2H55M IFF 1674 FFP 1933 BHT 220F  
 40201 DST 02 10545-11192 604ALMD S003  
 40210 GAS TS IN 5M AT 331 MCFD  
 40211 GAS TS IN 10M AT 360 MCFD  
 40212 GAS AT 180 MCFD  
 40213 GAS TS IN 10M AT 581 MCFD  
 40214 GAS AT 119 MCFD  
 40231 FINAL OP 2H IFF 476 FFP 603 BHT 220F  
 50102 604ALMD PERF JET W/ 1/FT 11113-11137 GROSS 006  
 50202 604ALMD PERF JET W/ 1/FT 11113-11137 GROSS 007  
 50302 604ALMD PERF JET W/ 1/FT 11113-11137 GROSS 008

49 N 23 W 95

49 N 23 W 96

49 N 23 W 97

06/08/78

PETROLEUM INFORMATION, CORP

PAGE 1138

SUB FILE GEOTHERMAL LISTING

49 N 24 W 97 22 102 DAVIS OIL 3 HAY RESERVOIR UNIT  
 103 6799 KB HAY RESERVOIR  
 104 GR LSE NO API 49-037- 20851-00  
 105 SPUD 07/13/1976 COMP 11/14/1976 ROTARY GAS  
 107 DTD 11193 LTD PB 10298 FM/TO 604ALMD  
 20102 604LWIS PERF JET W/ 1/FT 10167-10236 GROSS 022  
 40101 DST 01 10171-10227 604LWIS S002  
 40110 GAS TS IN 1430M AT 44 MCFD  
 40111 GAS 3H AT 116 MCFD  
 40112 GAS AT 180 MCFD  
 40131 FINAL OP 2455M IFP 1874 FFP 1933 BHT 220F ✓ O  
 40201 DST 02 10545-11192 604ALMD S003  
 40210 GAS TS IN 5H AT 331 MCFD  
 40211 GAS TS IN 10H AT 360 MCFD  
 40212 GAS AT 180 MCFD  
 40213 GAS TS IN 10M AT 581 MCFD  
 40214 GAS AT 119 MCFD  
 40231 FINAL OP 24 IFP 476 FFP 603 BHT 220F ✓ O  
 50102 604ALMD PERF JET W/ 1/FT 11113-11137 GROSS 006  
 50202 604ALMD PERF JET W/ 1/FT 11113-11137 GROSS 007  
 50302 604ALMD PERF JET W/ 1/FT 11113-11137 GROSS 008  
 50402 604ALMD PERF JET W/ 1/FT 11113-11137 GROSS 009  
 50502 604ALMD PERF JET W/ 1/FT 11113-11137 GROSS 010  
 50602 604ALMD PERF JET W/ 1/FT 11113-11137 GROSS 011  
 50702 604ALMD PERF JET W/ 1/FT 11061-11085 GROSS 012  
 50802 604ALMD PERF JET W/ 1/FT 11061-11085 GROSS 013  
 50902 604ALMD PERF JET W/ 1/FT 11061-11085 GROSS 014  
 51002 604ALMD PERF JET W/ 1/FT 11061-11085 GROSS 015  
 51102 604ALMD PERF JET W/ 1/FT 11061-11085 GROSS 016  
 51202 604LWIS PERF JET W/ 1/FT 10163-10232 GROSS 017  
 51302 604LWIS PERF JET W/ 1/FT 10163-10232 GROSS 018  
 51402 604LWIS PERF JET W/ 1/FT 10163-10232 GROSS 019  
 51502 604LWIS PERF JET W/ 1/FT 10163-10232 GROSS 020  
 51602 604LWIS PERF JET W/ 1/FT 10163-10232 GROSS 021

9 N 24 W 97 23 10002 0420396910835192 0420409010835179  
 10010 037 20936262 34650 2149062 101609CRCS 604LWIS 10690478  
 10021 TWP N 24 RGE W 97 SEC 23 066TH PRINCIPAL  
 101 WYO SWEETWTR A 1980 FNL 1979 FNL SE NW 4 DG  
 102 DAVIS OIL 7 UNIT  
 103 6784 KB 6762 GR HAY RESERVOIR  
 104 6782 DF 6762 P API 49 037 20936 00  
 105 SPUD 04/15/1977 COMP 01/11/1978 ROTARY GAS  
 107 DTD 10690 PB 10495 FM/TO 609CRCS  
 20102 604LWIS PERF JET W/ 1/FT 10352-10369 GROSS 009 ✓ O  
 20141 10690FT BHT 212F  
 50102 604LWIS PERF JET W/ 1/FT 10366-10369 GROSS 003  
 50202 604LWIS PERF JET W/ 1/FT 10352-10369 GROSS 004  
 50302 604LWIS PERF JET W/ 2/FT 10211-10212 005  
 50402 604LWIS PERF JET W/ 1/FT 10352-10369 GROSS 006  
 50502 604LWIS PERF JET W/ 1/FT 10352-10369 GROSS 007

285

06/08/78

PETROLEUM INFORMATION, CORP

PAGE 1139

SUB FILE GEOTHERMAL LISTING

49 N 24 W 97 23 50602 604LWIS PERF JET W/ 1/FT 10352-10369 GROSS 008  
 49 N 24 W 97 26 10002 0420254810835224 0420265510835169  
 10010 037 20861262 99999 2149062 101604ALMD 604LWIS 10746877  
 10021 TWP N 24 RGE W 97 SEC 26 066TH PRINCIPAL  
 101 WYO SWEETWTR A 1980 FNL 1980 FNL C SE NW 4 DG  
 102 DAVIS OIL 4 UNIT  
 103 6719 KB 6697 GP UNNAMED  
 104 6718 DF 6698 GP P LSE NO API 49-037- 20861-00  
 105 SPUD 12/14/1976 COMP 07/22/1977 ROTARY GAS  
 107 DTD 10746 PB 10266 FM/TO 604ALMD  
 20102 604LWIS PERF JET W/ 1/FT 10070-10125 GROSS 004  
 20141 10746FT BHT 212F  
 50102 604LWIS PERF JET W/ 1/FT 10070-10125 GROSS 003  
 49 N 24 W 97 27 10002 0420220110836655 0420227010836663  
 10010 037 20859262 99999 2149062 101609CRCS 604LWIS 11914977

06/08/78

49 N 23 W 98

49 N 23 W 98

49 N 23 W 99

49 N 23 W 99

49 N 23 W 103

06/08/78

49 N 23 W 103

06/08/78

PETROLEUM INFORMATION CORP

PAGE 1139

LISTING

SUB FILE GEOTHERMAL LISTING

06/08/78

49 N 24 W 97 23 50602 604LWIS PERF JET W/ 1/FT 10352-10369 GROSS 008

49 N 24 W 97 26 10002 0420254810835224 0420265510835169  
 10010 037 20861262 99999 2149062 101604ALMD 604LWIS 10746877  
 10021 TWP N 24 RGE W 97 SEC 26 066TH PRINCIPAL  
 101 WYO SWEETWTR A 1980 FSL 1980 FSL C SE NW 1/4 DG 286  
 102 DAVIS OIL 4 UNITS  
 103 6719 KB 6697 GR UNNAMED  
 104 6718 DF 6698 GR P LSE NO API 49-037- 20861-00  
 105 SPUD 12/14/1976 COMP 07/22/1977 ROTARY GAS  
 107 DTD 10746 PB 10266 FM/TO 604ALMD  
 20102 604LWIS PERF 10070-10125 GROSS 004  
 20141 310746FT BHT 212F  
 50102 604LWIS PERF 10070-10125 GROSS 003 ✓ 0

49 N 24 W 97 27 10002 0420220110836655 0420227010836663  
 10010 037 20859262 99999 2149062 101609CRCS 604LWIS 11914977  
 10021 TWP N 24 RGE W 97 SEC 27 066TH PRINCIPAL  
 101 WYO SWEETWTR A 1980 FSL 1982 FEL NW SE 1/4 DG 287  
 102 DAVIS OIL 5 UNITS  
 103 6813 KB 6791 GR UNNAMED  
 104 6812 DF 6792 GR P LSE NO API 49-037- 20859-00  
 105 SPUD 02/09/1977 COMP 08/23/1977 ROTARY GAS  
 107 DTD 11914 LTD 11900 PB 10760 FM/TO 609CRCS  
 20102 604LWIS PERF JET W/ 1/FT 9972-10030 GROSS 009  
 40101 DST 01 9990-10245 604LWIS REVOUTS005  
 40110 GAS TS IN 34M AT 234 MCFD /3RD OPEN/  
 40111 GAS TS IN 14M AT 611 MCFD  
 40112 GAS TS IN 24M AT 1126 MCFD  
 40113 GAS TS IN 34M AT 1642 MCFD  
 40114 GAS TS IN 39M AT 3538 MCFD  
 40115 GAS TS IN 44M AT 1659 MCFD  
 40131 45M IFF 1274 BHT 224F  
 50102 604LWIS PERF JET W/ 1/FT 9972-10030 GROSS 007  
 50202 604LWIS PERF JET W/ 1/FT 9972-10030 GROSS 008 ✓ 0

49 N 24 W 97 35 10002 0420109710835197 0420120410835199  
 10010 037 20787262 34650 2149052 101604LWIS 604LWIS 10132076  
 10021 TWP N 24 RGE W 97 SEC 35 066TH PRINCIPAL  
 101 WYO SWEETWTR A 1980 FSL 1978 FSL SE NW 1/4 WFD 288  
 102 DAVIS OIL 1 MAY RESERVOIR UNIT  
 103 6722 KB 6707 GR MAY RESERVOIR  
 104 6727 DF 6707 GR P LSE NO API 49-037- 20787-00  
 105 SPUD 04/06/1976 COMP 05/28/1976 ROTARY GAS  
 107 DTD 10125 LTD 10132 PB 10069 FM/TO 604LWIS  
 20102 604LWIS PERF JET W/ 4/FT 9975- 9994 003  
 20141 310132FT BHT 201F ✓ 0

49 N 24 W 98 25 10002 0420211710844829 0420218210844768  
 10010 037 20943262 2149050 901604ERCS 10285677  
 10021 TWP N 24 RGE W 98 SEC 25 066TH PRINCIPAL

49 N 23 W 103

49 N 23 W 103

49 N 23 W 103

06/08/78

PETROLEUM INFORMATION CORP

PAGE 1140

LISTING

SUB FILE GEOTHERMAL LISTING

06/08/78

49 N 24 W 98 25 101 WYO SWEETWTR A 1320 FSL 1320 FSL C SW WF WF  
 102 DAVIS OIL 1 JACKALOPE  
 103 6820 GR WILDCAT  
 104 6823 DF 6805 GR P LSE NO API 49-037- 20943-00  
 105 SPUD 03/30/1977 COMP 05/09/1977 ROTARY O&A-G  
 107 JTD 10285 FM/TO 604ERCS  
 40101 DST 01 9625-10272 604MVRD MISRUN 002  
 40102 OVERLAPS 604ERCS  
 40201 DST 02 STPD 9998-10272 604ERCS S003  
 40210 GAS TS IN 0430M AT 23 MCFD /22.9/  
 40211 GAS TS IN 0450M AT 21 MCFD /20.7/  
 40212 GAS TS IN 0450M AT 18 MCFD /18.5/  
 40213 GAS TS IN 1H AT 22 MCFD /21.8/  
 40214 GAS TS IN 1420M AT 23 MCFD /22.9/  
 40231 FINAL OP 1420M IFF 295 FFP 394 BHT 203F  
 40301 DST 03 STRD 9630-10272 604MVRD S004  
 40310 GAS TS IN 0405M AT 42 MCFD /42.4/

49 N 23 W 103

06/08/78

PETROLEUM INFORMATION CORP

PAGE 1140

SUB FILE GEOTHERMAL LISTING

06/08/78

49 N 23 W 10

49 N 24 W 98 25 101 WYO SWEETWTR A 1320 FSL 1320 FSL C SH WF  
 102 DAVIS OIL 1 JACKAL  
 103 6820 GR WILDCAT  
 104 6823 DF 6805 GR P LSE NO API 49-037-20943-00  
 105 SPUD 03/30/1977 COMP 05/09/1977 ROTARY D&A-G  
 107 JTD 10285 FM/TD 604ERCS  
 40101 DST 01 9625-10272 604MVRD MISRUN 002  
 40102 OVERLAPS 604ERCS  
 40201 DST 02 STRD 9998-10272 604ERCS S003  
 40210 GAS TS IN 0430M AT 23 MCFD /22.9/  
 40211 GAS TS IN 0440M AT 21 MCFD /20.7/  
 40212 GAS TS IN 0450M AT 18 MCFD /18.5/  
 40213 GAS TS IN 1H AT 22 MCFD /21.8/  
 40214 GAS TS IN 1H20M AT 23 MCFD /22.9/  
 40231 FINAL OP 1H20M IFP 295 FFP 394 BHT 203F  
 40301 DST 03 STRD 9630-10272 604MVRD S004  
 40310 GAS TS IN 0405M AT 42 MCFD /42.4/  
 40311 GAS TS IN 0410M AT 49 MCFD /48.7/  
 40312 GAS TS IN 0420M AT 45 MCFD /45.5/  
 40313 GAS TS IN 0430M AT 44 MCFD /43.9/  
 40314 GAS TS IN 0440M AT 42 MCFD /42.4/  
 40315 GAS TS IN 0450M AT 49 MCFD /48.7/  
 40316 GAS TS IN 1H AT 39 MCFD /39.2/  
 40317 GAS TS IN 1H20M AT 39 MCFD /39.2/  
 40318 GAS TS IN 1H30M AT 38 MCFD /37.6/  
 40331 FINAL OP 1H30M IFP 829 FFP 572 BHT 208F

289

✓ 0

✓ 0

49 N 24 W 99 22 10002 0420434210859074 0420450010859059  
 10010 037 20064262 9663050 901604ERCS 9167667  
 10021 TWP N 24 RGE W 99 SEC 22 066TH PRINCIPAL  
 101 WYO SWEETWTR A 660 FSL 660 FEL NE NE WF WF  
 102 WOLF EXPLORATION 1 BLOCK FEDERAL  
 103 6767 KB 6756 GR PINNACLES UNIT  
 104 6766 ES 6756 GR P API 49-037-20064 00  
 105 SPUD 10/14/1967 COMP 11/29/1967 ROTARY D&A-G  
 107 DTD 9167 LTD 9085 FM/TD 604ERCS  
 40101 DST 01 8633-8664 604ALMD S002  
 40131 FINAL OP 1H30M IFP 59 FFP 135 BHT 176F  
 40201 DST 02 STRD 8991-9042 604ALMD S003  
 40231 FINAL OP 1H30M IFP 146 FFP 209 BHT 186F

290

✓ 0  
✓ 0

49 N 24 W 100 3 10002 0420806510870605 0420813410870669  
 10010 037 20193262 8120550 901604ERCS 8659070  
 10021 TWP N 24 RGE W 100 SEC 3 066TH PRINCIPAL  
 101 WYO SWEETWTR A 1980 FSL 660 FEL C NE SE WF WF  
 102 SOUTHWEST PETROLEUM 1 PINNACLES GOVT  
 103 6946 KB 6934 GR WILDCAT  
 104 6938 DF 6930 GR P API 49-037-20193 00  
 105 SPUD 06/04/1970 COMP 06/29/1970 ROTARY D&A-G  
 107 DTD 8655 LTD 8659 FM/TD 604ERCS  
 40101 DST 01 8112-8150 604LWIS 002

291

06/08/78

PETROLEUM INFORMATION CORP

PAGE 1141

SUB FILE GEOTHERMAL LISTING

06/08/78

49 N 23 W 10

49 N 24 W 100 3 40131 FINAL OP 0430M BHT 155F  
 40201 DST 02 8275-8360 604ALMD 003  
 40231 FINAL OP 0447M FFP 104 BHT 155F  
 40301 DST 03 8408-8659 604ALMD S004  
 40302 OVERLAPS 604ERCS  
 40331 FINAL OP 0445M IFP 31 FFP 82 BHT 157F

49 N 24 W 100 12 10002 0420621610868191 0420629110868212  
 10010 037 06430262 9663050 901604ERCS 9000767  
 10021 TWP N 24 RGE W 100 SEC 12 066TH PRINCIPAL  
 101 WYO SWEETWTR A 660 FSL 660 FSL SW SW WF WF  
 102 WOLF EXPLORATION 1 FED-PINNACLES UNIT  
 103 6939 KB 6927 GR WILDCAT  
 104 6996 ES 6987 GR P API 49-037-06430 00  
 105 SPUD 03/20/1967 COMP 04/17/1967 ROTARY D&A-G  
 107 DTD 3000 LTD 9000 FM/TD 604ERCS  
 40101 DST 01 8505-8535 604ALMD S001

06/08/78

PETROLEUM INFORMATION, CORP

PAGE 1141

THERMAL LISTING

SUB FILE GEOTHERMAL LISTING

49 N 24 W 100	3	40131 FINAL OP 0H30M		BHT 155F					
		40201 DST 02	8275- 8360 604ALMD			003			
		40231 FINAL OP 0H47M		FFP 104 BHT 155F					
		40301 DST 03	8408- 8659 604ALMD			S004			
		40302 OVERLAPS 604ERCS							
		40331 FINAL OP 0H45M IFF	31 FFP 82 BHT 157F						
49 N 24 W 100	12	10002		0420621610868191	0420629110868212				
		10010 037 06430262		9663050 901604ERCS		9000767			
		10021 TWP N 24 RGE W 100 SEC 12		066TH PRINCIPAL					
		101 WYO SWEETWTR A	660 FSL	660 FSL	SW SW 1/4 WF				
		102 WOLF EXPORATION			1 FED-PAVAGES UNIT				
		103 6999 KB 6987 GR			WILDCAT				
		104 6996 ES 6987 GR P			API 49-037-	06430 00			
		105 SPUD 03/20/1967 COMP	04/17/1967 ROTARY			D&A-G			
		107 DTD 9000 LTD 9000				FM/TD 604ERCS			
		40101 DST 01	8505- 8535 604ALMD			S001			
		40131 FINAL OP 1H	IFF 129 FFP 453 BHT 176F						
49 N 24 W 109	20	10002		0420436210980294	0420427510980364				
		10010 037 20260262		5766550 900604MVRD		8787871			
		10021 TWP N 24 RGE W 109 SEC 20		066TH PRINCIPAL					
		101 WYO SWEETWTR A	1980 FSL	664 FSL	NW SW 1/4 WF				
		102 MOUNTAIN LABEL SUPPLY			1 BUCKHORN UNIT				
		103 6428 KB 6414 GR			WILDCAT				
		104			API 49-037-	20260 00			
		105 SPUD 05/18/1971 COMP	06/28/1971 ROTARY			D&A			
		107 DTD 8787				FM/TD 604MVRD			
		40101 DST 01	4347- 4394 651FRUN			003			
		40110 WTR. TS IN	05M AT 29 BHPH						
		40131 FINAL OP 0H45M IFF	1953 FFP 1911 BHT 118F						
		40201 DST 02	6060- 6130 651FRUN			004			
		40231 FINAL OP 1H30M IFF	336 FFP 756 BHT 124F						
		40301 DST 03	6606- 6624 651FRUN			005			
		40331 FINAL OP 2H	IFF 128 FFP 428 BHT 124F			STRNG BLW			
		40401 DST 04	6996- 7052 604ERCS			006			
		40431 FINAL OP 1H	IFF 1195 FFP 1995 BHT 140F			WEAK BLOW			
		40501 DST 05	7219- 7270 604ERCS			007			
		40531 FINAL OP 1H	IFF 85 FFP 128 BHT 144F			WEAK BLOW			
		40601 DST 06	7463- 7486 604RKSP			008			
		40631 FINAL OP 1H	IFF 42 FFP 128 BHT 122F						
		40701 DST 07	7834- 7852 604RKSP			009			
		40731 FINAL OP 1H	IFF 85 FFP 85 BHT 145F			WEAK BLOW			
		40801 DST 08	7933- 7979 604RKSP			MISRUN 010			
		40901 DST 09	7876- 7979 604RKSP			011			
		40931 FINAL OP 1H	IFF 85 FFP 128 BHT 146F			WEAK BLOW			
		41001 DST 10	8028- 8141 604RKSP			012			
		41031 FINAL OP 1H	IFF 64 FFP 70 BHT 154F			WEAK BLOW			
		41101 DST 11	8030- 8167 604RKSP			MISRUN 013			
		41201 DST 12	8015- 8167 604RKSP			014			
		41231 FINAL OP 1H15M IFF	85 FFP 85 BHT 154F			WEAK BLOW			

06/08/78

PETROLEUM INFORMATION, CORP

PAGE 1142

THERMAL LISTING

SUB FILE GEOTHERMAL LISTING

49 N 24 W 109	20	41301 DST 13	8174- 8210 604MVRD			015			
		41331 FINAL OP 1H	IFF 85 FFP 128						
		41401 DST 14	8292- 8316 604MVRD			016			
		41431 FINAL OP 2H	IFF 257 FFP 299						
		41501 DST 15	8321- 8400 604MVRD			017			
		41531 FINAL OP 1H	IFF 171 FFP 128						
49 N 24 W 110	7	10002		0420703410992802	0420711610992811				
		10010 037 20770140 99999	2149052 101553MRSN	603FRNR	211461077				
		10021 TWP N 24 RGE W 110 SEC 7		066TH PRINCIPAL					
		101 WYO SWEETWTR A	1780 FSL	660 FEL	NE SE 1/4 WFD				
		102 DAVIS OIL			1 HORN CANYON UNIT				
		103 6610 KB 6590 GR			UNNAMED				
		104			API 49 037	20770 00			
		105 SPUD 11/03/1975 COMP	02/04/1976 ROTARY			GAS			
		107 DTD 11461	PE 19402			FM/TD 552MRSN			
		111 CSG 15 1/2 210482 W	535			06			

06/08/78

49 N 23 W

49 N 23 W

06/08/78

49 N 23 W

49 N 23 W

06/08/78

PETROLEUM INFORMATION CORP

PAGE 1142

GEOLOGICAL LISTING

SUB FILE GEOTHERMAL LISTING

06/08/78

49 N 24 W 109 20 41301 DST 13 8174- 8210 604MVRD 015  
 41331 FINAL OP 1H IFP 85 FFP 128  
 41401 DST 14 8292- 8316 604MVRD 016  
 41431 FINAL OP 2H IFP 257 FFP 299  
 41501 DST 15 8321- 8400 604MVRD 017  
 41531 FINAL OP 1H IFP 171 FFP 128

49 N 24 W 110 7 10002 0420703410992802 0420711610992811  
 10010 037 20770140 99999 2149052 101553MRSN 603FRNR211461077  
 10021 TWP N 24 RGE W 110 SEC 7 066TH PRINCIPAL  
 101 WYO SWEETWATER A 1780 FSL 660 FEL NE SE 1/4 WFD  
 102 DAVIS GR 1 HORN CANYON UNIT  
 103 6610 KB 6590 GR UNNAMED  
 104 API 49 037 20770 00 294  
 105 SPUD 11/03/1975 COMP 08/04/1976 ROTARY GAS  
 107 DTD 11461 PB 10402 FM/TO 553MRSN  
 111 CSG 5 1/2 @10482 W/ 585 06  
 20102 603FRNR2 PERF BULLT W/ 1/FT 10276-10330 GROSS 007  
 40101 DST 01 10262-10354 603FRNR2 MISRUN 002  
 40201 DST 02 10258-10349 603FRNR2 003  
 40210 GAS TS IN 0405M /NOT GAUGED/  
 40211 GAS TS IN 0407M AT 628 MCFD  
 40212 GAS TS IN 0410M AT 534 MCFD  
 40213 GAS TS IN 0415M AT 411 MCFD  
 40214 GAS TS IN 0420M AT 331 MCFD  
 40231 FINAL OP 1H30M IFP 47 FFP 15 BHT 187F  
 40301 DST 03 11080-11461 602DKOT REVOUTS004  
 40302 OVERLAPS 553MRSN  
 40331 FINAL OP 1H IFP 197 FFP 374 BHT 190F

49 N 24 W 111 3 10002 0420890210999747 0420881510999807  
 10010 037 20956140 99999 1368012 101603FRNR 603FRNR 9954077  
 10021 TWP N 24 RGE W 111 SEC 3 066TH PRINCIPAL  
 101 WYO SWEETWATER A SE 1/4 DG  
 102 C & K PET 2 LINCOLN ROAD  
 103 6680 KB 6664 GR UNNAMED  
 104 6674 DF 6664 GR P LSE NO API 49-037- 20958-00  
 105 SPUD 05/11/1977 COMP 09/01/1977 ROTARY GAS  
 107 DTD 9954 PB 9896 FM/TO 603FRNR  
 20102 603FRNR PERF W/ 23/1T 9590- 9640 GROSS 006  
 40101 DST 01 9581- 9679 603FRNR2 S004  
 40110 GAS TS IN 0415M AT 150 MCFD  
 40111 GAS TS IN 0445M AT 162 MCFD  
 40112 GAS TS IN 1H30M AT 177 MCFD  
 40113 GAS TS IN 2H AT 169 MCFD  
 40131 FINAL OP 2H IFP 197 FFP 270 BHT 185F

49 N 24 W 111 4 10002 0420858611001166 0420861611001279  
 10010 037 20969140 49200 1368012 101602MWRV 603FRNR 9856178  
 10021 TWP N 24 RGE W 111 SEC 4 066TH PRINCIPAL  
 101 WYO SWEETWATER A 2340 FSL 1980 FEL NE SE 1/4 DG

06/08/78

PETROLEUM INFORMATION CORP

PAGE 1143

GEOLOGICAL LISTING

SUB FILE GEOTHERMAL LISTING

06/08/78

49 N 24 W 111 4 102 C & K PET 3 LINCOLN ROAD  
 103 6671 KB 6651 GR LINCOLN ROAD  
 104 6661 DF 6651 GR P LSE NO API 49-037- 20969-00  
 105 SPUD 04/08/1977 COMP 09/01/1977 ROTARY GAS  
 107 DTD 9856 PB 9650 FM/TO 602MWRV  
 20102 603FRNR PERF W/ 2/FT 9512- 9536 GROSS 006  
 40101 DST 01 9484- 9585 603FRNR S004  
 40110 GAS TS IN 30M AT 1500 MCFD  
 40111 GAS TS IN 30M AT 1900 MCFD  
 40112 GAS TS IN 30M AT 2400 MCFD  
 40113 GAS TS IN 30M AT 2750 MCFD  
 40131 FINAL OP 1H20M IFP 798 FFP 2540 BHT 125F

49 N 24 W 114 2 10002 0420830911030672 0420834311030722  
 10010 023 20110140 93350 9999962 101603MLRD 603MLRD 5643875  
 10021 TWP N 24 RGE W 114 SEC 2 066TH PRINCIPAL  
 101 WYO LINCOLN A 460 FSL 1100 FSL SE 1/4 SW 0 DG  
 102 RAINBOW RESOURCES 1-2 ARNOLD LARSON  
 103 6751 GR WILLOW CREEK

06/08/78

PETROLEUM INFORMATION CORP

PAGE 1148

D 9

SUB FILE GEOTHERMAL LISTING

06/08/78

49 N 23 W 11

49 N 25 W 89 9 40431 FINAL OP 2401M IFF 30 FFP 36 BHT 138F  
 49 N 25 W 95 20 10002 0421206610818906 0421205610818805  
 10010 037 21008262 10658650 901609CRCS 14180478  
 10021 TWP N 25 RGE W 95 SEC 20 066TH PRINCIPAL  
 101 WYO SWEETWTR A 1246 FSL 1445 FEL NE SW WF WF  
 102 APACHE CORP 1-20 FEDERAL  
 103 6724 KB 6704 GR WILDCAT  
 104 6714 DF 6702 P API 49 037 21008 00  
 105 SPUD 09/18/1977 COMP 12/10/1977 ROTARY D&G  
 107 DTD 14179 LTD 14180 FM/TO 604CRCS  
 40101 DST 01 8957- 8987 604LNCE 0 2  
 40131 FINAL OP 1H IFF 271 FFP 271 BHT 202F  
 40201 DST 02 11418-11441 604FXHL S003  
 40210 GAS TS IN 15M /NO GAUGE/  
 40211 GAS TS IN 40M AT 44 MCFD  
 40212 GAS TS IN 50M AT 40 MCFD  
 40213 GAS TS IN 1H AT 35 MCFD  
 40231 FINAL OP 1H IFF 533 FFP 569 BHT 256F

297

✓ 0

✓ 0

49 N 24 W 6

49 N 25 W 97 35 10002 7420933110936966 0420542710936838  
 10010 037 21046262 214905 6001604MVRD 11759478  
 10021 TWP N 25 RGE W 97 SEC 35 066TH PRINCIPAL  
 101 WYO SWEETWTR A 1950 FSL 1980 FEL NW SE WF SUS  
 102 DAVIS OIL 1 BASTARD BUTTE UNIT  
 103 6746 KB 6724 GR WILDCAT  
 104 API 49 037 21046 00  
 105 SPUD 08/24/1977 COMP 04/11/1978 ROTARY SUS-G  
 107 DTD 11742 LTD 11759 PB 11042 FM/TO 604MVRD  
 40101 DST 01 10850-10930 604LWIS MISRUNS002  
 40110 GAS TS IN 2M AT 152 MCFD  
 40111 GAS TS IN 13M /NO GAUGE/  
 501G2 PERF 004  
 50141 311742FT BHT 248F  
 50202 PERF 005  
 50302 604LWIS PERF 10846-10922 GROSS 006

298

✓ 0

49 N 24 W 6

49 N 25 W 103 13 10002 0421458710904476 0421457710904379  
 10010 037 20609262 10509550 901604BLIR 9868076  
 10021 TWP N 25 RGE W 103 SEC 13 066TH PRINCIPAL  
 101 WYO SWEETWTR A 750 FSL 660 FEL NE NE WF WF  
 102 FREEPORT MINERALS 1-13 FREEPORT FEDERAL  
 103 7518 KB 7506 GR WILDCAT  
 104 7521 DF 7506 GR P LSE NO API 49-037- 20809-00  
 105 SPUD 06/29/1976 COMP 08/29/1976 ROTARY D&G  
 107 DTD 9868 FM/TO 604BLIR  
 40101 DST 01 7535- 7591 604RKSP S003  
 40110 GAS TS IN AT 32 MCFD /IMMED/  
 40111 GAS TS IN 1H AT 12 MCFD 4 FT FLARE  
 40131 FINAL OP 1H IFF 102 FFP 35 BHT 158F  
 40201 DST 02 8564- 8620 604RKSP S004

299

✓ 0

49 N 24 W 6

E 9

06/08/78

PETROLEUM INFORMATION CORP

PAGE 1149

SUB FILE GEOTHERMAL LISTING

06/08/78

49 N 24 W 6

49 N 25 W 103 13 40210 GAS TS IN 10M /6 IN FLARE/  
 40211 GAS TS IN 20M /3 IN FLARE/  
 40231 FINAL OP 0445M IFF 19 FFP 18 BHT 186F GD BL

49 N 25 W 107 31 10002 0420992610961295 0420994610961307  
 10010 037 20720140 214905 60116020KOT 17180476  
 10021 TWP N 25 RGE W 107 SEC 31 066TH PRINCIPAL  
 101 WYO SWEETWTR A 1990 FSL 1980 FEL SW NE WF SUS  
 102 DAVIS OIL 1 SIMSON GULCH UNIT  
 103 6754 KB 6733 GP WILDCAT  
 104 API 49 037 20720 00  
 105 SPUD 07/30/1975 COMP 04/20/1976 ROTARY SUS-G  
 107 DTD 17180 FM/TO 6020KOT  
 111 CG 5 1/2 317172 W/ 2700 C4  
 40101 DST 01 10530-10716 604MVRD S002  
 40110 GAS TS IN 06M FLARE /NOT GAUGE/  
 40111 GAS TS IN IMMED /NOT GAUGE/  
 40112 GAS TS IN 05M AT 639 MCFD



06/08/78

E 9  
PETROLEUM INFORMATION CORP

PAGE 1149

GEO THERMAL LISTING

SUB FILE GEOTHERMAL LISTING

06/08/78

49 N 24 W

49 N 25 W 103 13 40210 GAS TS IN 10M /6 IN FLARE/  
40211 GAS TS IN 20M /3 IN FLARE/  
40231 FINAL OP 0445M IFF 19 FFP 18 BHT 186F GD BL

49 N 25 W 107 31 10002 0420992610961295 0420994610961307  
10010 037 20720140 214905 601160ZDKOT 17180476  
10021 TWP N 25 RGE W 107 SEC 31 066TH PRINCIPAL  
101 WYO SWEETWTR A 1980 FNL 1980 FEL 660 FWL C NW SW WF SUS  
102 DAVIS 6754 KB 6733 GR 1 SIMSON GULCH UNIT  
103 WILDCAT  
104 API 49 037 20720 00  
105 SPUD 07/30/1975 COMP 04/20/1976 ROTARY SUS-06  
107 DTD 17180 FM/TO 6020KOT  
111 CSG 5 1/2 @17172 W/ 2700 C4  
40101 DST 01 10530-10716 604MVRD S002  
40110 GAS TS IN 06M FLARE /NOT GURGED/  
40111 GAS TS IN IMMED /NOT GURGED/  
40112 GAS TS IN 05M AT 639 MCFD  
40113 GAS TS IN 10M AT 510 MCFD  
40114 GAS TS IN 20M AT 337 MCFD  
40115 GAS TS IN 25M AT 274 MCFD  
40116 GAS TS IN 30M AT 245 MCFD  
40117 GAS TS IN 35M AT 227 MCFD  
40118 GAS TS IN 40M AT 175 MCFD  
40131 FINAL OP 1H20M IFF 446 FFP 369 BHT 198F

✓ 0

300

✓ 0

49 N 25 W 108 1 10002 0421715910964261 0421727210964291  
10010 20673 2149050 901604MVRD 11007725  
10021 TWP N 25 RGE W 108 SEC 1 066TH PRINCIPAL  
101 WYO SWEETWTR A 1972 FNL 660 FWL 660 FWL C NW SW WF  
102 DAVIS 6793 KB 6777 GR 1 SUBBITTES PLAT UNIT  
103 WILDCAT  
104 6788 DF 6779 GR P LSE NO API 49-037- 20673-00  
105 SPUD /04/ COMP 05/19/1975 ROTARY D&A-G  
107 DTD 11000 LTD 11007 FM/TO 604MVRD  
40101 DST 01 8621- 8973 604MVRD 002  
40131 FINAL OP 1H IFF 63 FFP 76 BHT 188F GD BLO  
40201 DST 02 10038-10143 604MVRD S003  
40210 GAS TS IN 15M AT 59 MCFD  
40231 FINAL OP 1H IFF 76 FFP 76 BHT 203F  
40301 DST 03 10697-11007 604MVRD MISRUN 004  
40401 DST 04 10697-11007 604MVRD S005  
40431 FINAL OP 1H IFF 507 FFP 553

301

✓ 0  
✓ 0

49 N 25 W 108 15 10002 0421402510968152 0421399310968173  
10010 037 20284262 1383850 911604RKSP 9480J71  
10021 TWP N 25 RGE W 108 SEC 15 066TH PRINCIPAL  
101 WYO SWEETWTR A 1980 FSL 660 FWL C NW SW WF  
102 CHOPARD CANYON 8-1 LONBARD CANYON  
103 6555 KB 6947 GR WILDCAT  
104 6956 DF 6948 GR P API 49-037- 20284 00

302

49 N 24 W

06/08/78

E 9  
PETROLEUM INFORMATION CORP

PAGE 1150

GEO THERMAL LISTING

SUB FILE GEOTHERMAL LISTING

06/08/78

49 N 24 W

49 N 25 W 108 15 105 SPUD 09/26/1971 COMP 10/22/1971 ROTARY D&A-06  
107 DTD 9480 FM/TO 604RKSP  
40101 DST 01 8256- 8276 604MVRD S002  
40131 FINAL OP 1H IFF 177 FFP 456 BHT 160F  
40201 DST 02 8406- 8421 604MVRD S003  
40231 FINAL OP 1H30M IFF 65 FFP 65 BHT 141F  
40301 DST 03 8440- 8491 604MVRD S004  
40331 FINAL OP 1H IFF 65 FFP 103 BHT 170F  
40401 DST 04 9126- 9180 604RKSP MISRUNS005  
40431 FINAL OP 1H IFF 78 FFP 79 BHT 128F

49 N 25 W 108 25 10002 0421187810964275 0421180510964264  
10010 037 20197140 138385 6011604MVRD 8806  
10021 TWP N 25 RGE W 108 SEC 25 066TH PRINCIPAL  
101 WYO SWEETWTR A 660 FNL 660 FWL C NW SW WF SUS  
102 CHOPARD CANYON 8-1 LONBARD CANYON

06/08/78

F 9  
PETROLEUM INFORMATION CORP

PAGE 1150

GEO THERMAL LISTING

SUB FILE GEOTHERMAL LISTING

06/08/78

49 N 25 W 108 15 105 SPUD 09/26/1971 COMP 10/22/1971 ROTARY D&A-OG  
107 DTD 9480 FM/TD 604RKSP  
40101 DST 01 8256- 8276 604MVRD 5002 ✓  
40131 FINAL OP 1H IFF 177 FFP 456 BHT 160F ✓ 0  
40201 DST 02 8406- 8421 604MVRD 5003 ✓  
40231 FINAL OP 1H30M IFF 65 FFP 65 BHT 141F ✓  
40301 DST 03 8440- 8491 604MVRD 5004 ✓  
40331 FINAL OP 1H IFF 65 FFP 103 BHT 170F ✓  
40401 DST 04 9126- 9180 604RKSP MISRUNS005 ✓  
40431 FINAL OP 1H IFF 78 FFP 79 BHT 178F ✓

✓ 49 N 25 W 108 25 10002 0421187810964275 0421180510964264  
10010 037 20197140 138385 6011604MVRD 8806  
10021 TWP N 25 RGE W 108 SEC 25 066TH PRINCIPAL  
101 WYO SWEETWTR A 660 FNL 660 FEL C NW NE WF SUS  
102 CHORNEY OIL C-1 LOMBARD CANYON UNIT  
103 6858 KB 6842 GR WILDCAT  
104 6852 DF 6842 GR P API 49-037- 20197 00 303  
105 SPUD 06/04/1970 COMP 01/11/1971 ROTARY SUS-OG  
107 DTD 8806 FM/TD 604MVRD  
40101 DST 01 5990- 6120 651FRUM 002 ✓  
40131 FINAL OP 1H30M IFF 504 FFP 1216 BHT 138F ✓  
40201 DST 02 6420- 6491 651FRUM 5003 ✓  
40231 FINAL OP 1H IFF 55 FFP 74  
40301 DST 03 8155- 8226 604ERCS 5004 ✓  
40331 FINAL OP 1H IFF 101 FFP 113 BHT 163F ✓  
40401 DST 04 8248- 8362 604ERCS 5005 ✓  
40410 GAS TS IN 0H 9M AT 124 MCFD PRE-OPEN  
40411 GAS TS IN 0H30M AT 248 MCFD  
40412 GAS TS IN 0H45M AT 204 MCFD  
40413 GAS TS IN 1H AT 190 MCFD  
40414 GAS TS IN 0H30M AT 235 MCFD RE-OPEN  
40415 GAS TS IN 1H AT 190 MCFD  
40431 FINAL OP 1H IFF 112 FFP 112 BHT 156F ✓  
50102 604MVRD PERF W/ 2/FT 8630- 8642 007  
50202 604MVRD PERF W/ 2/FT 8630- 8642 008  
50302 604MVRD PERF W/ 2/FT 8630- 8642 009  
50402 604MVRD PERF W/ 4/FT 8521- 8531 010  
50502 604ERCS PERF W/ 4/FT 8272- 8326 GROSS 011  
50602 604ERCS PERF W/ 4/FT 8106- 8118 012  
50702 604ERCS PERF W/ 4/FT 8106- 8118 013

49 N 25 W 109 14 10002 0421469810976337 0421480410976396  
10010 037 20704262 214905 911603FRNR 14701477  
10021 TWP N 25 RGE W 109 SEC 14 066TH PRINCIPAL  
101 WYO SWEETWTR A 660 FNL 860 FEL NE NE WF 304  
102 DAVIS OIL 1 ETOWA SEEN HOLE  
103 6874 KB 6854 GR WILDCAT  
104 6864 DF 6855 GR P LSE NO API 49-037- 20704-00  
105 SPUD 06/13/1975 COMP 08/11/1975 ROTARY D&A-OG  
107 DTD 14701 FM/TD 603FRNR

06/08/78

G 9  
PETROLEUM INFORMATION CORP

PAGE 1151

GEO THERMAL LISTING

SUB FILE GEOTHERMAL LISTING

06/08/78

49 N 25 W 109 14 40101 DST 01 13345-13570 603HLRD 5002  
40110 GAS TS IN 0H15M /NO GAUGE REPORTED/  
40111 GAS TS IN 1H45M AT 12 MCFD  
40131 FINAL OP 2H IFF 1333 FFP 1371 BHT 249F  
40201 DST 02 14391-14485 603FRNR2 5003  
40231 FINAL OP 1H IFF 1804 FFP 1804 BHT 276F  
40301 DST 03 14503-14701 603FRNR2 5004  
40310 GAS TS IN 1H30M AT 13 MCFD /12.7/  
40331 FINAL OP 2H30M IFF 1813 FFP 1813 BHT 284F

49 N 25 W 109 27 10002 0421092710978345 0421054110978319  
10010 037 20167140 9999950 911604MVRD 7647170  
10021 TWP N 25 RGE W 109 SEC 27 066TH PRINCIPAL  
101 WYO SWEETWTR A 660 FSL 660 FEL C SE SE WF WF  
102 CHORNEY OIL 1-C PRAIRIE MEN UNIT  
103 6815 KB 6803 GR WILDCAT  
104 6814 DF 6804 GR P API 49-037- 20167 00  
105 SPUD 09/06/1969 COMP 11/12/1969 ROTARY D&A-OG

49 N 24 W 57

06/08/78

PETROLEUM INFORMATION CORP

PAGE 1151

AL LISTING

SUB FILE GEOTHERMAL LISTING

06/08/78

49 N 25 W 109 14 40101 DST 01 13345-13570 603HLRD S002  
 40110 GAS TS IN 0415M /NO GUAGE REPORTED/  
 40111 GAS TS IN 1445M AT 12 MCFD  
 40131 FINAL OP 2H IFF 1333 FFP 1371 BHT 249F ✓ 0  
 40201 DST 02 14391-14485 603FRNR2 S003 ✓ 0  
 40231 FINAL OP 1H IFF 1804 FFP 1804 BHT 276F ✓ 0  
 40301 DST 03 14503-14701 603FRNR2 S004 ✓ 0  
 40310 GAS TS IN 1430M AT 13 MCFD /12.7/  
 40331 FINAL OP 2430M IFF 1813 FFP 1813 BHT 284F

49 N 25 W 109 27 10002 0421092710978345 0421084110978319  
 10010 037 20167140 9999950 911604MVRD 7647170  
 10021 TWP N 25 RGE W 109 SEC 27 066TH PRINCIPAL  
 101 WYO SWEETWTR A 660 FSL 660 FEL C SE NE 1/4 WF  
 102 CHORLEY OIL 1-C PRARTE PEN UNIT  
 103 6815 KB 6803 GR WILDCAT  
 104 6814 DF 6804 GR P API 49-037- 20167 00  
 105 SPUD 09/06/1969 COMP 11/12/1969 ROTARY D&A-06  
 107 DTD 7647 FM/TD 604MVRD  
 40101 DST 01 7197- 7216 604MVRD S002  
 40110 GAS TS IN 1420M 7206  
 40131 FINAL OP 0445M IFF 132 FFP 178 BHT 185F ✓  
 40201 DST 02 7466- 7501 604MVRD 003  
 40231 FINAL OP 1H IFF 52 FFP 89 BHT 158F  
 50102 604MVRD PERF W/ 2/FT 7453- 7473 005  
 50202 604MVRD PERF W/ 2/FT 7206- 7220 006  
 50302 604MVRD PERF W/ 5/FT 7171- 7176 007  
 50402 604MVRD PERF W/ 4/FT 7176- 7182 008

49 N 25 W 110 22 10002 0421351310989872 0421357510989864  
 10010 037 20177140 80790 3996351 110602DKOT 602DKOT 11818273  
 10021 TWP N 25 RGE W 110 SEC 22 066TH PRINCIPAL  
 101 WYO SWEETWTR Q 660 FNL 660 FEL C NE NE 1/4 WF  
 102 INEXCOR OIL 1 GOLF BRANSON  
 103 7001 KB 6987 GR SWAN  
 104 GR LSE NO API 49-037- 20177-00  
 105 SPUD 11/28/1969 COMP 03/09/1970 ROTARY OIL  
 107 DTD 11815 LTD 11818 PB 11554 FM/TD 602DKOT  
 20102 602DKOT PERF W/ 1/FT 11361-11468 GROSS 007  
 40101 DST 01 4992- 5038 651FRUN 3015 S002 ✓ ✓  
 40131 FINAL OP 1415M IFF 54 FFP 243 BHP 166F ✓  
 40201 DST 02 10455-10580 603FRNR S003  
 40231 FINAL OP 1H IFF 115 FFP 244 BHP 196F  
 40301 DST 03 11240-11490 602MVR S004 ✓  
 40310 GAS TS IN 1410M AT 487 MCFD RE-OPEN  
 40331 FINAL OP 1410M FFP 1371  
 50102 602DKOT PERF W/ 1/FT 11361-11468 GROSS 006

49 N 25 W 110 27 10002 0421170910990341 0421177210990386  
 10010 037 21002140 80790 259021 6011603FRNR2 11511278  
 10021 TWP N 25 RGE W 110 SEC 27 066TH PRINCIPAL

06/02/78

PETROLEUM INFORMATION CORP

PAGE 1152

LISTING

SUB FILE GEOTHERMAL LISTING

06/08/78

49 N 25 W 110 27 101 WYO SWEETWTR A 1914 FNL 2169 FEL NW SW NE 1/4 SUS  
 102 ENERGETICS INC 32-27 FEDERAL  
 103 6821 KB 6800 GP SWAN  
 104 API 49 037 21002 00  
 105 SPUD 07/20/1977 COMP 02/14/1978 ROTARY SUS-06  
 107 DTD 11507 LTD 11511 FM/TD 603FRNR2  
 40101 DST 01 11228-11272 602DKOT S004  
 40110 GAS TS IN 0412M AT 3250 MCFD  
 40131 FINAL OP 3430M IFF 161 FFP 521 BHT 260F  
 50102 603FRNR PERF W/ 1/FT 11256-11266 006

49 N 25 W 111 22 10002 0421345511002581 0421346011002522  
 10010 037 20866140 7653050 700603FRNR2 9500477  
 10021 TWP N 25 RGE W 111 SEC 22 066TH PRINCIPAL  
 101 WYO SWEETWTR A 1974 FNL 1984 FNL NE SE NW 1/4 WF

49 N 24 W 5

49 N 24 W 9

49 N 24 W 57

49 N 24 W 57

305

12.4°F/1000 35.4°C/m

304

24.1°F/1000 44.0°C/m

06/08/78

PETROLEUM INFORMATION CORP

PAGE 1152

LISTING

SUB FILE GEOTHERMAL LISTING

49 N 25 W 110 27 101 WYO SHEETWTR A 1914 FNL 2169 FEL NH SW NE W0 SUS  
 102 ENERGETICS INC 32-27 FEDERAL  
 103 6821 KB 6800 GR SWAN  
 104 API 49 037 21002 00  
 105 SPUD 07/20/1977 COMP 02/14/1978 ROTARY SUS-06  
 107 DTD 11507 LTD 11511 FM/TO 603FRNR2  
 40101 DST 01 11228-11272 602DKOT 11250 S004  
 40110 GAS TS IN 0412M AT 3250 MCFD  
 40131 FINAL OP 3430M IFP 161 FFP 521 BHT 260F 19.1  
 50102 603FRNR PERF JET W/ 1/FT 11256-11266 006

49 N 25 W 111 22 10002 0421345511002581 0421346011002522  
 10010 037 20866140 7653050 700603FRNR2 9500477  
 10021 TWP N 25 RGE W 111 SEC 22 066TH PRINCIPAL  
 101 WYO SHEETWTR A 1974 FNL 1984 FNL NE SE NW WF WF  
 102 SAMELON OIL 1-22 LITTLE MONUMENT  
 103 6908 KB 6892 GR WILDCAT  
 104 6935 DF 6895 GR P LSE NO API 49-037- 20866-00  
 105 SPUD 09/30/1976 COMP 04/07/1977 ROTARY TA  
 107 DTD 9500 FM/TO 603FRNR2  
 111 CSG 5 1/2 @ 9500 03  
 50102 603FRNR1 PERF W/ 1/FT 9280- 9308 GROSS 004  
 50141 @ 9500FT BHT 155F

49 N 25 W 112 2 10002 0421709211012768 0421722111012798  
 10010 023 20104140 99999 9999952 101603FRNR 603FRNR 8810875  
 10021 TWP N 25 RGE W 112 SEC 2 066TH PRINCIPAL  
 101 WYO LINCOLN A 760 FSL 660 FNL SW SW WF WFD  
 102 PACIFIC TRANS SUPPLY 14-2 FEDERAL  
 103 7065 GR UNNAMED  
 104 7071 DF 7062 GR P LSE NO API 49-023- 20104-00  
 105 SPUD 11/02/1977 COMP 02/02/1975 ROTARY GAS  
 107 DTD 8810 FM/TO 603FRNR  
 20102 603FRNR PERF W/ 42/1T 8490- 8574 004  
 40101 DST 01 8470- 8567 603FRNR S002  
 40110 GAS TS IN AT 802 MCFD  
 40111 GAS TS IN AT 331 MCFD  
 40131 FINAL OP 1415M IFP 268 FFP 111 BHT 170F

49 N 25 W 112 2 10002 0421787211011746 0421792411011750  
 10010 023 20195140 25650 6480862 101603FRNR 603FRNR 8780K77  
 10021 TWP N 25 RGE W 112 SEC 2 066TH PRINCIPAL  
 101 WYO LINCOLN A 1625 FNL 1625 FEL NE SW NE D DG  
 102 PACIFIC TRANS SUPPLY 32-2 FEDERAL  
 103 7122 KB 7107 GR FONTENELLE  
 104 API 49 023 20195 00  
 105 SPUD 02/22/1977 COMP 10/14/1977 ROTARY GAS  
 107 DTD 8780 LTD 8775 FB 8680 FM/TO 603FRNR  
 20102 603FRNR PERF W/ 12/1T 8460- 8472 007  
 20141 @ 8780FT BHT 164F  
 40101 DST 01 8466- 8496 603FRNR1 S002

1 9

06/08/78

PETROLEUM INFORMATION CORP

PAGE 1153

LISTING

SUB FILE GEOTHERMAL LISTING

49 N 25 W 112 2 40110 GAS TS IN 0405M AT 100 MCFD /99.5/  
 40111 GAS TS IN 0415M AT 141 MCFD /141.2/  
 40112 GAS TS IN 0425M AT 157 MCFD /156.5/  
 40113 GAS TS IN 0435M AT 465 MCFD  
 40114 GAS TS IN 0440M AT 383 MCFD  
 40115 GAS TS IN 0450M AT 311 MCFD  
 40116 GAS TS IN 1H AT 243 MCFD  
 40117 GAS TS IN 1H10M AT 216 MCFD  
 40118 GAS TS IN 1H20M AT 105 MCFD  
 40119 GAS TS IN 1H30M AT 193 MCFD  
 40131 FINAL OP 1430M IFP 140 FFP 97 BHT 180F  
 40201 DST 02 8530- 8563 603FRNR2 MISRUN 003  
 40301 DST 03 8535- 8603 603FRNR S004  
 40310 GAS TS IN 1H15M AT 34 MCFD  
 40311 GAS TS IN 1H20M AT 32 MCFD /32.4/  
 40312 GAS TS IN 1H40M AT 21 MCFD /20.7/  
 40313 GAS TS IN 1H45M AT 19 MCFD /18.5/

06/08/78

49 N 24 W 97

49 N 24 W 97

49 N 24 W 97

49 N 24 W 97

49 N 24 W 98

06/08/78

49 N 24 W 98

RL LISTING

SUB FILE GEOTHERMAL LISTING

49 N 26 W 64 14 103 4316 KB 4308 GR WILDCAT  
 104 4313 DF 4308 GR P API 49-015- 20062 00  
 105 SPUD 05/01/1970 COMP 05/03/1970 ROTARY O&A-G  
 107 DTD 2050 LTD 2046 FM/TD 603COLL  
 40101 DST 01 1882- 2050 603COLL S002  
 40131 FINAL OP 1H IFF 347 FFP 476 BHT 110F FAIR BLOW

49 N 26 W 86 18 10002 0413188310756071 0413186810756066  
 10002 0422224210716501 0422226310716426  
 10010 007 20294194 5533650 910503CGTR 3515J76  
 10021 TWP N 26 RGE W 86 SEC 18 066TH PRINCIPAL  
 101 WYO CARBON A 1929 FSL 2005 FML SE NE SW WF WF  
 102 MICH-WISC PIPELINE 1-18 WEST SEMINOLE  
 103 7182 KB 7171 GR WILDCAT  
 104 7180 DF 7171 GR P LSE NO API 49-007- 20294-00  
 105 SPUD 09/20/1976 COMP 10/25/1976 ROTARY O&A-0  
 107 DTD 3515 FM/TD 503CGTR  
 40101 DST 01 266- 3406 503NGGT S002  
 40131 FINAL OP 1H IFF 49 BHT 90F  
 40201 DST 02 STRD 2808- 2929 553MRSN 003  
 40231 FINAL OP 1H30M IFF 148 FFP 300 BHT 100F

49 N 26 W 90 2 10002 0422529610755330 0422533010755325  
 10010 037 20143194 92950 7970599 501404TSLP 8072969  
 10021 TWP N 26 RGE W 90 SEC 2 066TH PRINCIPAL  
 101 WYO SWEETHTR A 2180 FSL 2180 FML NE NE SW 1H 1H  
 102 ATLANTA RIVER FIELD 1 BRITONER  
 103 7048 GR WERTZ  
 104 7057 DF 7047 GR P LSE NO API 49-037- 20143-00  
 105 SPUD 03/30/1969 COMP 07/18/1969 ROTARY HI-G  
 107 DTD 8072 PB 8024 FM/TD 404TSLP  
 40101 DST 01 7572- 7672 404TSLP 7622 S003  
 40131 FINAL OP 1H IFF 331 FFP 472 BHT 250F  
 50102 404TSLP PERF 7490- 7934 GROSS 004

49 N 26 W 90 2 10002 0422490310755842 0422488010755924  
 10010 037 20909262 51870 6500561 110404TSLP 4954677  
 10021 TWP N 26 RGE W 90 SEC 2 066TH PRINCIPAL  
 101 WYO SWEETHTR A 660 FSL 660 FML C SW SW 00 DO  
 102 AMOCO BRGD 90 UNIT  
 103 6946 KB 6935 GR LOST SOLDIER  
 104 6943 DF 6933 GR P LSE NO API 49-037- 20909-00  
 105 SPUD 01/18/1977 COMP 06/01/1977 ROTARY OIL  
 107 DTD 4954 PB 4902 FM/TD 404TSLP  
 20102 404TSLP PERF W/ 2/FT 4412- 4664 GROSS 004  
 20141 4954FT BHT 145F  
 50102 404TSLP PERF W/ 2/FT 4412- 4664 GROSS 003

49 N 26 W 90 3 10002 0422495410756649 0422495610756790  
 10010 037 20778194 51870 6500561 110152FLTD 404TSLP 6400076  
 10021 TWP N 26 RGE W 90 SEC 3 066TH PRINCIPAL

309

✓ ✓ ✓ 26.9°F/1000 49.0°C/1min

310

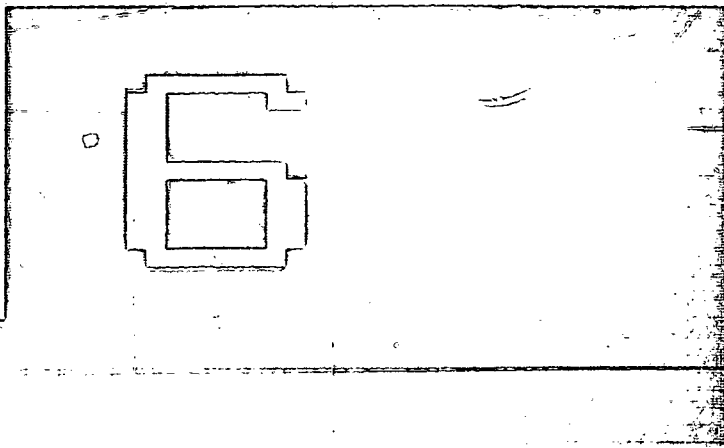
✓ 20.2°F/1000 36.8°C/1min

49 N 24 W 114

49 N 24 W 114

49 N 25 W 61

RW	INDEX
A	49 N 25 W 61 17
B	49 N 25 W 86 34
C	49 N 25 W 88 4
D	49 N 25 W 89 9
E	49 N 25 W 103 13
F	49 N 25 W 108 15
G	49 N 25 W 109 14
H	49 N 25 W 110 27
I	49 N 25 W 112 2
J	49 N 25 W 112 3
K	49 N 25 W 112 4
L	49 N 25 W 113 14
M	49 N 26 W 64 14



RW	INDEX
A	49 N 25 W 61 17
B	49 N 25 W 86 34
C	49 N 25 W 88 4
D	49 N 25 W 89 9
E	49 N 25 W 103 13
F	49 N 25 W 108 15
G	49 N 25 W 109 14
H	49 N 25 W 110 27
I	49 N 25 W 112 2
J	49 N 25 W 112 3
K	49 N 25 W 112 4
L	49 N 25 W 113 14
M	49 N 26 W 64 14

LISTING

06/08/78

PETROLEUM INFORMATION CORP

PAGE 1158

SUB FILE GEOTHERMAL LISTING

49 N 26 W 90 3 101 WYO SWEETHTR A 950 FSL 1698 FEL NE SW SE D DO  
 102 AMOCO PROD 72 UNIT  
 103 6945 KB 6935 GR LOST SOLDIER  
 104 API 49 037 20778 00  
 105 SPUD 02/23/1976 COMP 08/09/1976 ROTARY OIL  
 107 DTD 6400 PB 5200 FM/TD 152FLTD  
 111 CSG 7 @ 6400 W/ 500 40  
 20102 404TSLP PERF JET W/ 2/FT 4280- 4780 GROSS 047  
 20141 @ 6400FT BMT 144F  
 20150 WTR  
 40101 DST 01 4888- 4956 402DRWN S039  
 40102 OVERLAPS 404TSLP  
 40131 FINAL OP 2H IFF 135 FFP 180  
 50102 351MDSN PERF JET W/ 1/FT 5255- 5510 GROSS 041  
 50202 351MDSN PERF JET W/ 1/FT 5354- 5422 GROSS 042  
 50302 351MDSN PERF JET W/ 1/FT 5255- 5290 043  
 50402 351MDSN PERF JET W/ 1/FT 5500- 5510 044  
 50502 404TSLP PERF JET W/ 2/FT 4714- 4722 045  
 50602 404TSLP PERF JET W/ 2/FT 4280- 4780 GROSS  
 50603 351MDSN PERF JET W/ 1/FT 5255- 5510 GROSS  
 50604 152FLTD PERF JET W/ 1/FT 6140- 6264 GROSS 046

49 N 26 W 90 3 10002 0422608710757842 0422609910757914  
 10010 Q37 20818262 51870 6500561 110402RMSD 404TSLP 5004K76  
 10021 TWP N 26 RGE W 90 SEC 3 066TH PRINCIPAL  
 101 WYO SWEETHTR A 227 FNL 549 FNL NW NW NW D DO  
 102 AMOCO PROD 77 UNIT  
 103 7086 KB 7075 GR LOST SOLDIER  
 104 7123 DF 7114 GR P LSE NO API 49-037- 20818-00  
 105 SPUD 08/14/1976 COMP 10/09/1976 ROTARY OIL  
 107 DTD 5004 PB 4956 FM/TD 402RMSD  
 20102 404TSLP PERF JET W/ 2/FT 4484- 4928 GROSS 003  
 20141 @ 5004FT BMT 154F

49 N 26 W 90 3 10002 0422551610756301 0422549710756332  
 10010 Q37 20822262 51870 6500561 110404TSLP 404TSLP 5310K76  
 10021 TWP N 26 RGE W 90 SEC 3 066TH PRINCIPAL  
 101 WYO SWEETHTR A 2334 FNL 547 FEL NE SE NE D DO  
 102 AMOCO PRODUCTION 74 UNIT  
 103 7131 KB 7120 GR LOST SOLDIER  
 104 7127 DF 7118 GR P LSE NO API 49-037- 20822-00  
 105 SPUD 09/15/1976 COMP 11/13/1976 ROTARY OIL  
 107 DTD 5310 PB 5265 FM/TD 404TSLP  
 20102 404TSLP PERF JET W/ 2/FT 4746- 5133 GROSS 003  
 20141 @ 5310FT BMT 134F

49 N 26 W 90 3 10002 0422500710757268 0422502610757271  
 10010 Q37 20823262 51870 6500561 6000404TSLP 5880677  
 10021 TWP N 26 RGE W 90 SEC 3 066TH PRINCIPAL  
 101 WYO SWEETHTR A 976 FSL 2076 FNL NE SE SW D SUS  
 102 AMOCO PRODUCTION 78 UNIT

311 O

312

313

314 O

21.8° F/1000 39.7° C/km

06/08/78

49 N 25 W 61

49 N 25 W 62

49 N 25 W 64

49 N 25 W 65

49 N 25 W 86

LISTING

06/08/78

PETROLEUM INFORMATION CORP

PAGE 1159

SUB FILE GEOTHERMAL LISTING

49 N 26 W 90 3 103 7005 GR LOST SOLDIER  
 104 7012 DF 7006 GR P LSE NO API 49-037- 20823-00  
 105 SPUD 09/26/1976 COMP 06/21/1977 ROTARY SUS  
 107 DTD 5220 FM/TD 404TSLP  
 50102 PERF JET W/ 2/FT 5530- 5650 GROSS 003  
 50141 @ 5220FT BMT 164F  
 50202 PERF JET W/ 2/FT 5350- 5462 GROSS 004  
 50302 PERF 5465- 5485 005

49 N 26 W 90 3 10002 0422498510756170 0422492710756321  
 10010 Q37 20821194 51870 6500561 110404TSLP 404TSLP 4632177  
 10021 TWP N 26 RGE W 90 SEC 3 066TH PRINCIPAL  
 101 WYO SWEETHTR A 945 FSL 189 FEL NE SE SE D DO  
 102 AMOCO PROD 86 UNIT  
 103 6942 FB 6930 GR LOST SOLDIER

49 N 25 W 86

49 N 25 W 86

06/08/78

PETROLEUM INFORMATION CORP

PAGE 1159

SUB FILE GEOTHERMAL LISTING

06/08/78

49 N 26 W 90 3 103 7005 GR LOST SOLDIER  
 104 7018 DF 7006 GR P LSE NO API 49-037- 20823-0C  
 105 SPUD 09/26/1976 COMP 06/21/1977 ROTARY SUS  
 107 DTD 5880 FM/TO 404TSLP  
 50102 PERF JET W/ 2/FT 5330- 5650 GROSS 003 ✓  
 50141 5880FT BMT 144F  
 50202 PERF JET W/ 2/FT 5350- 5462 GROSS 004  
 50302 PERF 5465- 5485 005

20.2°F/1000  
 36.9°C/1hr

49 N 25 W 86

49 N 25 W 90 3 10002 0422498510756170 0422492710756221  
 10010 037 20871194 51870 6500561 110404TSLP 404TSLP 4632J77  
 10021 TWP N 26 RGE W 90 SEC 3 066TH PRINCIPAL  
 101 WYO SWEETWTR A 945 FSL 189 FEL SW SE NE D DO  
 102 AMOCO PROD 86 UNIT  
 103 6942 KB 6930 GR LOST SOLDIER  
 104 6939 DF 6929 GR P LSE NO API 49-037- 20871-00  
 105 COMP 08/12/1977 ROTARY OIL  
 107 DTD 4632 PB 4620 FM/TO 404TSLP  
 20102 404TSLP PERF JET W/ 2/FT 4130- 4544 GROSS 003 ✓  
 20141 4632FT BMT 142F

315

20.9°F/1000  
 38.2°C/1hr

49 N 25 W 88

49 N 26 W 90 3 10002 0422569610757512 0422577010757577  
 10010 037 20910262 51870 6500561 110404TSLP 404TSLP 6035J77  
 10021 TWP N 26 RGE W 90 SEC 3 066TH PRINCIPAL  
 101 WYO SWEETWTR A 1452 FNL 1323 FNL SW SE NE D DO  
 102 AMOCO PROD 91 UNIT  
 103 7097 KB 7075 GR LOST SOLDIER  
 104 7081 DF 7071 GR P LSE NO API 49-037- 20910-00  
 105 SPUD 03/11/1977 COMP 09/29/1977 ROTARY OIL  
 107 DTU 6035 PB 6000 FM/TO 404TSLP  
 20102 404TSLP PERF JET W/ 2/FT 5776- 5997 GROSS 003 ✓  
 20141 6035FT BMT 150F

316

✓

49 N 26 W 90 10 10002 0422434710757048 0422438210757079  
 10010 037006108194 51870 7970561 110159CHBR 404TSLP 7055465  
 10021 TWP N 26 RGE W 90 SEC 10 066TH PRINCIPAL  
 101 WYO SWEETWTR A 1300 FNL 2560 FNL NE NW D DO  
 102 SINCERITY GAS T-2 UNIT  
 103 6982 GR LOST SOLDIER  
 104 6997 ES 6987 GR P LSE NO 7592 API 49-037- 06108 00  
 105 SPUD 09/24/1964 COMP 02/01/1965 ROTARY 1081H  
 107 DTD 7055 LTD 7050 PB 6958 FM/TO 159CHBR  
 20102 404TSLP PERF W/ 2/FT 6106- 6138 018  
 40101 DST 01 3460- 3520 503NGGT 3490 002 ✓  
 40131 FINAL OP OH45H IFP 189 FFP 693 BMT 146F  
 50102 351MDSN PERF W/ 2/FT 6920- 6934 004 ✓  
 50202 351MDSN PERF 6920- 6934 005 ✓  
 50302 351MDSN PERF W/ 2/FT 6860- 6884 006 ✓  
 50402 351MDSN PERF 6860- 6884 007 ✓  
 50502 351MDSN PERF W/ 2/FT 6602- 6641 008 ✓  
 50602 351MDSN PERF 6602- 6641 009 ✓

317

28.9°F/1000  
 52.7°C/1hr

49 N 25 W 88

06/08/78

PETROLEUM INFORMATION CORP

PAGE 1160

SUB FILE GEOTHERMAL LISTING

06/08/78

49 N 26 W 90 10 50702 351MDSN PERF 6602- 6641 010  
 50802 351MDSN PERF W/ 2/FT 6471- 6517 GROSS 011  
 50902 404TSLP PERF W/ 2/FT 6106- 6138 012  
 51002 404TSLP PERF W/ 2/FT 6106- 6138 013  
 51102 404TSLP PERF 6106- 6138 014  
 51202 404TSLP PERF 6106- 6138 015  
 51302 404TSLP PERF 6106- 6138 016  
 51402 404TSLP PERF 6106- 6138 017

49 N 25 W 88

49 N 25 W 88

49 N 26 W 90 10 10002 0422409810756483 0422409010756553  
 10010 037 20819262 51870 6500561 110404TSLP 404TSLP 5530177  
 10021 TWP N 26 RGE W 90 SEC 10 066TH PRINCIPAL  
 101 WYO SWEETWTR A 2130 FNL 1100 FEL SW SE NE D DO  
 102 AMOCO PROD 80 UNIT  
 103 6930 KB 6920 GR LOST SOLDIER

06/08/78

PETROLEUM INFORMATION CORP

PAGE 1160

06/08/78

## SUB FILE GEOTHERMAL LISTING

49 N 26 W 90 10 50702 351MDSN PERF 5602- 6641 010  
 50802 351MDSN PERF W/ 2/FT 6471- 6517 GROSS 011  
 50902 404TSLP PERF W/ 2/FT 6106- 6138 012  
 51002 404TSLP PERF W/ 2/FT 6106- 6138 013  
 51102 404TSLP PERF 6106- 6138 014  
 51202 404TSLP PERF 6106- 6138 015  
 51302 404TSLP PERF 6106- 6138 016  
 51402 404TSLP PERF 6106- 6138 017

49 N 26 W 90 10 10002 0422409810756483 0422409010756553  
 10010 037 20819262 51870 6500561 110404TSLP 404TSLP 5530177  
 10021 TWP N 26 RGE W 90 SEC 10 066TH PRINCIPAL  
 101 WYO SWEETWTR A 2130 FNL 1100 FEL SW NE 30 DO  
 102 AMOCO 8888 80 UNIT  
 103 6930 KB 6920 GR LOST SOLDIER  
 104 6950 DF 6934 GR P LSE NO API 49-037- 20819-00  
 105 SPUD 08/09/1976 COMP 10/10/1976 ROTARY OIL  
 107 DTD 5530 PB 5481 FM/TO 404TSLP  
 20102 404TSLP PERF JET W/ 2/FT 4860- 5388 GROSS 003  
 20141 5530FT BHT 157F

49 N 26 W 90 10 10002 0422436010756789 0422445010756745  
 10010 037 21020262 51870 6500560 910351MDSN 5522278  
 10021 TWP N 26 RGE W 90 SEC 10 066TH PRINCIPAL  
 101 WYO SWEETWTR A 1047 FNL 1927 FEL SE NW NE DO  
 102 AMOCO 8888 105 UNIT  
 103 6996 KB 6980 GR LOST SOLDIER  
 104 6980 DF 6970 GR P LSE NO API 49-037- 21020-00  
 105 SPUD 08/13/1977 COMP 01/12/1978 ROTARY O&A-0  
 107 DTD 5522 LTD FM/TO 351MDSN  
 50102 351MDSN PERF 5288- 5312 013  
 50202 351MDSN PERF 5090- 5315 GROSS 014  
 50302 351MDSN PERF 4530- 5288 GROSS 015  
 50402 351MDSN PERF W/ 2/FT 4770- 5115 GROSS 016  
 50441 5522FT BHT 135F

49 N 26 W 90 11 10002 0422387210755859 0422386310755938  
 10010 037 20816262 51870 6500561 110404TSLP 404TSLP 4888K76  
 10021 TWP N 26 RGE W 90 SEC 11 066TH PRINCIPAL  
 101 WYO SWEETWTR A 2253 FSL 685 FNL NE NW SW DO  
 102 AMOCO 8888 75 UNIT  
 103 6850 KB 6845 GR LOST SOLDIER  
 104 6850 DF 6844 GR P LSE NO API 49-037- 20816-00  
 105 SPUD 08/23/1976 COMP 11/17/1976 ROTARY OIL  
 107 DTD 4888 PB 4847 FM/TO 404TSLP  
 20102 404TSLP PERF JET W/ 2/FT 4360- 4712 GROSS 004  
 20141 4888FT BHT 140F  
 50102 404TSLP PERF JET W/ 2/FT 4360- 4712 GROSS 003

49 N 26 W 90 19 10002 0422137710763723 0422129810763647  
 10010 037 20502262 85600 5316052 101602CLVL 603NBRR 17457776

06/08/78

PETROLEUM INFORMATION CORP

PAGE 1161

06/08/78

## SUB FILE GEOTHERMAL LISTING

49 N 26 W 90 19 10021 TWP N 26 RGE W 90 SEC 19 066TH PRINCIPAL  
 101 WYO SWEETWTR A 1780 FNL 456 FNL NW SW NW WF WFD  
 102 MAPCO INC 1-19 BULL SPRINGS RIM  
 103 7329 KB 7308 GR TWIN BUTTES  
 104 7327 DF 7308 GR P LSE NO API 49-037- 20502-00  
 105 SPUD 10/20/1973 COMP 11/27/1975 ROTARY GAS  
 107 DTD 17457 PB 15501 FM/TO 602CLVL  
 20102 603NBRR PERF 12303-15445 GROSS 009  
 40101 DST 01 9663- 9784 603CODY S002  
 40131 FINAL OP 1H IFF 136 FFP 141 BHT 175F  
 40201 DST 02 12306-12351 603CODY HISRUN 003  
 40301 DST 03 12308-12390 603CODY HISRUN 004  
 50102 603NBRR PERF 12303-15445 GROSS 008  
 50150 WTR

49 N 26 W 93 36

042184441076802 042187671076800

49 N 25 W 89

49 N 25 W 88

49 N 25 W 89

318

20.2°F/1000  
36.9°C/Ann

319

320

19.4°F/1000  
55.4°C/Ann



06/08/78

D 10  
PETROLEUM INFORMATION CORP

PAGE 1161

06/08/78

## SUB FILE GEOTHERMAL LISTING

49 N 26 W 90 19 10021 TWP N 26 RGE W 90 SEC 19 066TH PRINCIPAL  
 101 WYO SHEETWTR A 1780 FNL 456 FNL NH SW NE MF  
 102 MAPCO  
 103 7329 KB 7308 GR TWIN BUTTES  
 104 7327 DF 7308 GR P LSE NO API 49-037- 20502-00  
 105 SPLD 10/20/1973 COMP 11/27/1975 ROTARY GAS  
 107 DTD 17457 PB 15501 FM/TO 602CLVL  
 20102 603NBRR PERF 12303-15445 GROSS 009  
 40101 DST 01 9663- 9784 603CODY S002  
 40131 FINAL OP 1H IFP 136 FFP 141 BHT 175F  
 40201 DST 02 12306-12351 603CODY MISRUN 003  
 40301 DST 03 12308-12390 603CODY MISRUN 004  
 50102 603NBRR PERF 12303-15445 GROSS 008  
 50150 WTR

321

✓ 0

49 N 26 W 93 36 10002 0421840410788052 0421836710787908  
 10010 037 20287262 6500550 911604MVRD 12155J72  
 10021 TWP N 26 RGE W 93 SEC 36 066TH PRINCIPAL  
 101 WYO SHEETWTR A 1980 FNL 1980 FEL SW SW NE MF MF  
 102 AMOCO PRODUCTION 1 OSBORNE DRAW  
 103 7132 KB 7115 GR WILDCAIT  
 104 API 49 037 20287 00  
 105 SPLD 09/24/1971 COMP 10/01/1972 ROTARY D&A-06  
 107 DTD 12155 FM/TO 604MVRD  
 40101 DST 01 8310- 8450 604LWIS MISRUN 002  
 40201 DST 02 8305- 8450 604LWIS 003  
 40231 FINAL OP 1H IFP 25 FFP 38 BHT 150F  
 40301 DST 03 9500 9567 604MVRD S004  
 40331 FINAL OP 1H IFP 25 FFP 39 BHT 175F  
 40401 DST 04 11067-11117 604MVRD S005  
 40410 GAS TS IN AT 3758 MCFD  
 40411 GAS TS IN 10M AT 4650 MCFD MAX RATE  
 40431 FINAL OP 2H IFP 1733 FFP 1259 BHT 224F  
 40501 DST 05 11345-11505 604MVRD S006  
 40510 GAS TS IN 1H30M TSTM  
 40531 FINAL OP 1H30M IFP 1722 FFP 1764  
 50102 604MVRD PERF W/ 1/FT 11572-11592 008  
 50202 604MVRD PERF W/ 1/FT 11517-11562 GROSS 009  
 50302 604MVRD PERF W/ 1/FT 11517-11592 GROSS 010  
 50402 604MVRD PERF W/ 3/FT 11342-11442 GROSS 011  
 50502 604MVRD PERF W/ 2/FT 11072-11080 012

322

✓ 0  
✓ 0  
✓ 0

49 N 26 W 95 6 10002 0422511410820448 0422520410820317  
 10010 037 21098262 2949850 911404TSLP 7955278  
 10021 TWP N 26 RGE W 95 SEC 6 066TH PRINCIPAL  
 101 WYO SHEETWTR A 1976 FSL 655 FEL SE NE SE MF MF  
 102 GENERAL AMERICAN OIL 1-6 OLSON SPRGS 11 UNIT  
 103 6970 GR WILDCAIT  
 104 API 49 037 21098 00  
 105 SPLD 11/10/1977 COMP 01/26/1978 ROTARY D&A-06  
 107 DTD 7955 FM/TO 404TSLP

323

06/08/78

E 10  
PETROLEUM INFORMATION CORP

PAGE 1162

06/08/78

## SUB FILE GEOTHERMAL LISTING

49 N 26 W 95 6 40101 DST 01 4484- 4536 603CODY MISRUN 002  
 40201 DST 02 3960- 4536 603CODY S003  
 40231 FINAL OP 1H IFP 691 FFP 1445 BHT 103F  
 40301 DST 03 5669- 5700 553MRSN S004  
 40331 FINAL OP 1H IFP 512 FFP 1032  
 40401 DST 04 5941- 5997 553SNDC S005  
 40402 OVERLAPS 503NGGT  
 40431 FINAL OP 1H30M IFP 2552 FFP 2773 BHT 160F  
 40501 DST 05 MISRUN 006  
 40601 DST 5A 7440- 7506 501DNDY 007  
 40602 OVERLAPS 452PSPR  
 40631 FINAL OP 0H30M IFP 70 FFP 70  
 40701 DST 06 7791- 7859 404TSLP 008  
 40731 FINAL OP 1H IFP 2834 FFP 3368 BHT 190F  
 40801 DST 07 MISRUN 009  
 40901 DST 08 5942- 5954 503NGGT S010  
 40902 OVERLAPS 553SNDC  
 40931 FINAL OP 1H IFP 824 FFP 1120 BHT 154F

49 N 25 W 103

49 N 25 W 107

## SUB FILE GEOTHERMAL LISTING

49 N 26 W 95 6

40101 DST 01 4484- 4536 603CODY MISRUN 002  
 40201 DST 02 3960- 4536 603CODY S003 ✓ 0  
 40231 FINAL OP 1H IFF 691 FFP 1445 BHT 103F  
 40301 DST 03 5669- 5700 553MRSN S004  
 40331 FINAL OP 1H IFF 512 FFP 1032  
 40401 DST 04 5941- 5997 553SNDG S005 ✓  
 40402 OVERLAPS 503NGGT 5969  
 40431 FINAL OP 1H30M IFF 2552 FFP 2773 BHT 160F ✓  
 40501 DST 05 MISRUN 006  
 40601 DST 5A 7440- 7506 5010NDY 007  
 40602 OVERLAPS 452PSR  
 40631 FINAL OP 0H30M IFF 70 FFP 70  
 40701 DST 06 7791- 7859 404TSLP 008  
 40731 FINAL OP 1H IFF 2834 FFP 3368 BHT 190F ✓ 0  
 40801 DST 07 MISRUN 009  
 40901 DST 08 5942- 5954 503NGGT S010  
 40902 OVERLAPS 553SNDG  
 40931 FINAL OP 1H IFF 824 FFP 1120 BHT 154F ✓ 0

49 N 26 W 100 25

10002 0422009910870668 0422020510870730  
 10010 037 20900194 214905 911604RKSP 11564577  
 10021 TWP N 26 RGE W 100 SEC 25 066TH PRINCIPAL  
 101 WYO SWEETWATER A 1320 FNL 1314 FEL E2 W2 NE NE WF 324  
 102 DAVI - STATE 1 PUGONIBUS - FEDERAL  
 103 7067 KB 7046 GR WILDCAT  
 104 API 49 037 20900 00  
 105 SPUD 02/20/1977 COMP 04/06/1977 ROTARY D&A-0G  
 107 DTD 11564 FM/TD 604RKSP  
 40101 DST 01 10148-10313 604ALMD S002 ✓ 0  
 40102 OVERLAPS 604LWIS  
 40131 FINAL OP 1H IFF 150 FFP 156 BHT 193F

49 N 26 W 111 14

10002 0422385911000041 0422382011000090  
 10010 037 21044140 10658650 901609CRCS 10958K77  
 10021 TWP N 26 RGE W 111 SEC 14 066TH PRINCIPAL  
 101 WYO SWEETWATER A 661 FNL 660 FEL NE NE WF WF 325  
 102 APACHE 2-14 STATE CREEK - FEDERAL  
 103 7169 GR WILDCAT  
 104 API 49 037 21044 00  
 105 SPUD 07/29/1977 COMP 10/19/1977 ROTARY D&A-G  
 107 DTD 10958 FM/TD 609CRCS  
 40101 DST 01 4637- 4674 651ALMY 002 ✓ 0  
 40131 FINAL OP 1H IFF 69 FFP 86 BHT 112F  
 40201 DST 02 9716- 9757 603FRNR2 S003  
 40210 GAS TS IN 0H20M AT 31 MCFD /30.8/  
 40211 GAS TS IN 0H25M AT 31 MCFD /30.8/  
 40212 GAS TS IN 0H30M AT 27 MCFD  
 40213 GAS TS IN 0H35M AT 27 MCFD  
 40214 GAS TS IN 0H50M AT 14 MCFD  
 40231 FINAL OP 1H IFF 605 FFP 588 BHT 187F ✓  
 40301 DST 03 10257-10311 602BRRV S004

19.2 °F/1000  
 35.1 °C/100m

## SUB FILE GEOTHERMAL LISTING

49 N 26 W 111 14

40302 OVERLAPS 602MWRV  
 40310 GAS TS IN 0H01M /NO GAUGE/  
 40311 GAS TS IN 0H25M AT 17 MCFD STABILIZED  
 40331 FINAL OP 1H IFF 572 FFP 572 BHT 220F  
 40401 DST 04 10784-10824 602DK0Y S005  
 40431 FINAL OP 1H IFF 476  
 40501 DST 05 STRD 4785- 4970 604MVRD 006  
 40531 FINAL OP 1H IFF 1553 FFP 1880

49 N 26 W 111 18

10002 0422354811008039 0422355311008009  
 10010 023 20198140 80480 8173512 101603FRNR 8700677  
 10021 TWP N 26 RGE W 111 SEC 18 066TH PRINCIPAL  
 101 WYO LINCOLN A 1990 FNL 2019 FEL SW SW NE WO DG  
 102 SOUTHLAND ROYALTY 1 EAST STEAD CANYON  
 103 7222 KB 7204 GR STEAD CANYON  
 104 API 49 023 20198 00  
 105 SPUD 11/30/1976 COMP 04/22/1977 ROTARY GAS  
 107 DTD 8700 PB 8582 FM/TD 603FRNR  
 20102 603FRNR PERF W/ 1/FT 8570- 8570 GROSS DRG

49 N 25 W 103

49 N 25 W 107

49 N 25 W 108

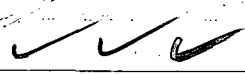
49 N 25 W 105

49 N 25 W 105

49 N 25

# TETON CO. 4 WELLS

CORP PAGE 1376  
SUB FILE GEOTHERMAL LISTING



06/08/78

PETROLEUM INFORMATION CORP

PAGE 1363

SUB FILE GEOTHERMAL LISTING

49 N 39 W 93 27	40201 DST 02	7222-7267 651FRUN	S003
	40231 FINAL OP 1H	IFP 76 FFP 76 BHT 164F	
	40301 DST 03	9112-9150 651FRUN	S004
	40331 FINAL OP 1H	IFP 233 FFP 120 BHT 189F	
	40401 DST 04	9640-9695 651FRUN	S005
	40431 FINAL OP 1H	1M15M IFF 42 FFP 44 BHT 201F	
	40501 DST 05	10387-10417 651FRUN	S006
	40510 GAS TS IN	0414M AT 1450 MCFD PRE-OPEN	
	40511 GAS TS IN	AT 1400 MCFD RE-OPEN	
	40531 FINAL OP	0445M IFF 807 FFP 894 BHT 215F	
	40601 DST 06	10655-10690 651FRUN	WTR S007
	40610 GAS TS IN	04 5M AT 76 MCFD PRE-OPEN	
	40611 GAS TS IN	AT 18 MCFD RE-OPEN	
	40631 FINAL OP	1H33M IFF 524 FFP 524 BHT 215F	
	40701 DST 07	11958-12012 651FRUN	WTR S008
	40731 FINAL OP 1H	BHT 229F	
	40801 DST 08	12200-12239 651FRUN	S009
	40831 FINAL OP	1H30M IFF 263 FFP 421 BHT 247F	
	40901 DST 09	12331-12419 651FRUN	S010
	40910 GAS TS IN	33M AT 1076 MCFD	
	40931 FINAL OP	2H40M IFF 1446 FFP 1534 BHT 250F	
	41001 DST 10	12659-12706 651FRUN	MISRUNSO11
	41031 FINAL OP	1H30M IFF 1483	
	41101 DST 11	12654-12733 651FRUN	MISRUN 012
	41201 DST 12	12654-12733 651FRUN	MISRUN 013
	41301 DST 13	12650-12745 651FRUN	S014
	41331 FINAL OP	1H30M IFF 1890 FFP 1890 BHT 212F	
	50102 651FRUN	PERF 12650-12710	028
	50202 651FRUN	PERF W/ 1/FT 12514-12532 GROSS	029
	50302 651FRUN	PERF 12514-12532 GROSS	030
	50402 651FRUN	PERF W/ 1/FT 12328-12338	031
	50502 651FRUN	PERF W/ 1/FT 12308-12328	032
	50602 651FRUN	PERF W/ 1/FT 12308-12328	032
	50702 651FRUN	PERF W/ 1/FT 12308-12338 GROSS	034
	50802 651FRUN	PERF W/ 1/FT 12308-12338 GROSS	035
	50902 651FRUN	PERF W/ 4/FT 12198-12228 GROSS	036
	51002 651FRUN	PERF W/ 4/FT 10375-10397	037
	51102 651FRUN	PERF W/ 4/FT 10375-10397	038
	51202 651FRUN	PERF W/ 4/FT 10375-10397	039
	51302 651FRUN	PERF W/ 4/FT 10375-10397	040
	51402 651FRUN	PERF W/ 4/FT 10375-10397	041

49 N 39 W 114 35	10002	0432961011048746 0432960411048742	
	10010 039 20009152	708145 6001603FRNR	16711178
	10021 TWP N 19	RGE W 114 SEC 35 066TH PRINCIPAL	
	101 WYO TETON	R 1012 FSL 2017 FEL NW SW SE	SUS
	102 RAINBOW RESOURCES	1-35 FEDERAL	
	103	6564 GR WILDCAT	
	104	API 49 039 20009 00	
	105 SPLD 07/22/1976 COMP 01/31/1978 ROTARY	SUS-G	
	107 DTD 16711	FM/TO 603FRNR	

CORP PAGE 1377  
SUB FILE GEOTHERMAL LISTING

06/08/78

PETROLEUM INFORMATION CORP

PAGE 1364

SUB FILE GEOTHERMAL LISTING

49 N 39 W 114 35	40101 DST 01	3174-3186 604MVRD	002
	40131 FINAL OP 1H	IFP 51 FFP 45 BHT 94F	
	40201 DST 02	3491-3522 604MVRD	003
	40231 FINAL OP 1H	IFP 124 FFP 124 BHT 108F	
	40301 DST 03	4781-4824 604MVRD	004
	40331 FINAL OP 1H	IFP 98 FFP 107 BHT 126F	
	40401 DST 04	4937-4970	S005
	40431 FINAL OP 1H	IFP 95 FFP 106 BHT 128F	
	40501 DST 05	10298-10360 604MVRD	S006
	40531 FINAL OP	0425M IFF 1181 FFP 1167 BHT 210F	
	40601 DST 06	10869-10926 604MVRD	MISRUN 007
	40701 DST 07	10869-10926 604MVRD	MISRUNSO08
	40731 FINAL OP 1H	IFP 1574 FFP 1620 BHT 227F	

06/08/78

PETROLEUM INFORMATION, CORP

PAGE 1364

49 N 39 W 114 35

40101 DST 01 3174- 3186 604MVRD 002 ✓ △  
 40131 FINAL OP 1H IFF 51 FFP 45 BHT 94F  
 40201 DST 02 3491- 3522 604MVRD 003 ✓  
 40231 FINAL OP 1H IFF 124 FFP 124 BHT 108F  
 40301 DST 03 4781- 4824 604MVRD 004 ✓  
 40331 FINAL OP 1H IFF 98 FFP 107 BHT 126F  
 40401 DST 04 4937- 4970 S005 ✓  
 40431 FINAL OP 1H IFF 95 FFP 106 BHT 128F ✓  
 40501 DST 05 10298-10360 604MVRD S006 ✓  
 40531 FINAL OP 0425M IFF 1181 FFP 1167 BHT 210F ✓  
 40601 DST 06 10869-10926 604MVRD MISRUN 007  
 40701 DST 07 10869-10926 604MVRD MISRUNS008 ✓  
 40731 FINAL OP 1H IFF 1574 FFP 1620 BHT 227F  
 40801 DST 08 10869-10927 604MVRD S009  
 40810 GAS TS IN 1405M  
 40811 GAS TS IN 0405M AT 34 MCFD /33.9/  
 40812 GAS TS IN 0420M AT 48 MCFD /47.7/  
 40813 GAS TS IN 40M AT 12 MCFD /12.5/  
 40831 FINAL OP 1H15M IFF 1186 FFP 1173 BHT 210F ✓  
 40901 DST 09 11002-11099 S010  
 40910 GAS TS IN 0409M /2ND OPEN/  
 40931 FINAL OP 2H50M IFF 3378 FFP 1282  
 41001 DST 10 11978-12019 S011  
 41031 FINAL OP 2H15M IFF 2020 FFP 1947  
 41101 DST 11 14200-14508 S012  
 41110 GAS TS IN 05M AT 14702 MCFD 1ST OPEN  
 41111 GAS TS IN 15M AT 2390 MCFD 2ND OPEN DEAD  
 41131 FINAL OP 2H IFF 6280 FFP 2725

✓ 49 N 39 W 114 36

10002 0433057211047332 0433049111047782  
 10010 039 20001152 7850550 911609CRCS 3256K70  
 10021 TWP N 39 RGE W 114 SEC 36 066TH PRINCIPAL  
 101 WYO TETON A 660 FSL 1980 FSL C NE NW 1/4 WF (2)  
 102 SHELL OIL 21-36 GOVT  
 103 6694 KB 6680 GR WILDCAT  
 104 API 49-039- 20001 00  
 105 SPLD 07/31/1969 COMP 09/08/1970 ROTARY D&A-06  
 107 DTD 3256 FH/TO 609CRCS  
 40101 DST 01 2862- 2964 609CRCS S026  
 40110 GAS TS IN 30M AT 11 MCFD MAX RATE  
 40131 FINAL OP 1H36M IFF 139 FFP 1106 BHT 70F ✓ △  
 50102 609CRCS PERF W 2/FT 2908- 2918 028  
 50202 609CRCS PERF W 4/FT 2908- 2918 029  
 50302 609CRCS PERF JET W 4/FT 2852- 2857 030  
 50402 609CRCS PERF JET W 4/FT 2783- 2788 C31  
 50502 609CRCS PERF JET W 4/FT 2895- 2930 032

49 N 39 W 114 36

10002 0433056311047325 043305311047764  
 10010 039 20003289 7850550 911604MVRD 3000J70  
 10021 TWP N 39 RGE W 114 SEC 36 066TH PRINCIPAL  
 101 WYO TETON A 624 FSL 2012 FSL NE NE NW 1/4 WF (3)

06/08/78

PETROLEUM INFORMATION, CORP

PAGE 1365

49 N 39 W 114 36

102 SHELL OIL 21X-36R GOVERNMENT  
 103 6695 KB 6683 GR WILDCAT  
 104 6690 DF 6680 GR P API 49-039- 20003 00  
 105 SPLD 08/03/1970 COMP 08/30/1970 ROTARY D&A-06  
 107 DTD 3000 FH/TO 604MVRD  
 40101 DST 01 2884- 3000 604MVRD S003  
 40110 GAS TS IN 17M NO GAUGE 2942  
 40131 FINAL OP 1H IFF 727 FFP 1183 BHT 164F

49 N 40 W 62 16

10002 0434390210431864 0434388210431994  
 10010 027 06186191 110550 900419MNL 7186667  
 10021 TWP N 40 RGE W 62 SEC 16 066TH PRINCIPAL  
 101 WYO NIORAPA A 660 FSL 660 FSL SW SW 1/4 WF  
 102 OPERATOR PETROL FIRM 1 WYOMING STATE-F

✓ ✓ ✓ △ 73.7°C/10m

ROSS 009  
10620453  
9018471  
IPAL  
D DO  
EKK  
20039 00  
OIL  
04TSLP  
005  
S003  
10617388  
9055865  
IPAL  
D  
EKK  
05172 00  
TA  
04TSLP  
SRUN 003  
004  
10620363  
8934973  
IPAL  
D DO  
EKK  
20091 00  
OIL  
04TSLP  
009  
S003  
S004  
S005  
007

49 N 40 W 81 18 101 WYO NATRONA A 2180 FNL 586 FNL SW SW NW WF WF  
102 CONSOLIDATED OIL & GAS 1-40-81 FEDERAL  
103 5114 KB 5104 GR WILDCAT  
104 5118 DF 5110 GR P API 49-025- 20301 00  
105 SPUD 09/17/1969 COMP 09/27/1969 ROTARY D&A-0  
107 DTD 3238 LTD 3234 FM/TD 419MMLS  
40101 DST 01 3208- 3238 419MMLS 004  
40110 WTR TS IN 16M  
40131 FINAL OP 0H30M IFF 1'65 FFP 1454 BHT 94F

49 N 40 W 81 22 10002 0434183810655413 0434176210655648  
10010 025 21084191 771850 900404TSLP 3206977  
10021 TWP N 40 RGE W 81 SEC 22 066TH PRINCIPAL  
101 WYO NATRONA A 1100 FSL 2310 FNL NE SE SW WF WF  
102 BEREN CORP 1 MKM-FEDERAL  
103 5449 KB 5439 GR WILDCAT  
104 5450 DF 5442 GR P LSE NO API 49-025- 21084-00  
105 SPUD 08/05/1977 COMP 08/17/1977 ROTARY D&A  
107 DTD 3206 FM/TD 404TSLP  
40101 DST 01 3130- 3156 404TSLP 002  
40102 OVERLAPS 452PSPR  
40131 FINAL OP 1H IFF 1270 FFF 1321 BHT 162F

49 N 40 W 82 13 10002 0434305910662426 0434306310662737  
10010 025 20351191 1652050 910419MMLS 3210570  
10021 TWP N 40 RGE W 82 SEC 13 066TH PRINCIPAL  
101 WYO NATRONA A 4620 FNL 660 FEL C SE SE WF WF  
102 CONSOLIDATED OIL & GAS 1-40-82 FEDERAL  
103 5090 KB 5079 GR WILDCAT  
104 5089 DF 5081 GR P API 49-025- 20351 00  
105 SPUD 04/22/1970 COMP 05/01/1970 ROTARY D&A-0  
107 DTD 3210 LTD 3203 FM/TD 419MMLS  
40101 DST 01 3178- 3189 419MMLS 002  
40131 FINAL OP 1H IFF 23 FFP 46 BHT 95F DEAD S003  
40201 DST 02 3172- 3210 419MMLS  
40231 FINAL OP 1H IFF 205 FFP 620 GOOD 8LOW

49 N 40 W 111 2 10002 0434554911013377 0434573311013399  
10010 039 20006152 9999950 900 4316872  
10021 TWP N 40 RGE W 111 SEC 2 066TH PRINCIPAL  
101 WYO TETON A 1980 FSL 2300 FEL NW SE WF WF  
102 AMERICAN NUCLEAR 33-28 BACON-RIDGE UNIT  
103 9331 KB 9320 GR WILDCAT  
104 API 49 039 20006 00  
105 SPUD 07/11/1972 COMP 08/13/1972 ROTARY D&A  
107 DTD 4316 LTD FM/TD 503PPAG  
40101 DST 01 2791- 2800 503PPAG 002  
40131 FINAL OP 1H IFF 0 FFP 0 BHT 74F

49 N 41 W 61 21 10002 0435215710419328 0435217610419373  
10010 045 20685191 130550 900553MRSN 4092173

0625005  
7120472  
PAL  
D D  
EKK  
0060 00  
D&A-G  
2LKOT  
S003  
RUN 003

49 N 41 W 61 21 10021 TWP N 41 RGE W 61 SEC 21 066TH PRINCIPAL  
101 WYO WESTON A 660 FNL 1920 FNL NE NW WF WF  
102 ANADAPKO PRODUCTION 1 BEAVER CRK-FED-C  
103 3870 KB 3862 GR WILDCAT  
104 3870 DF 3862 GR P LSE NO API 49-045- 20685-00  
105 SPUD 12/26/1972 COMP 01/04/1973 ROTARY D&A  
107 DTD 4092 FM/TD 553MRSN  
40101 DST 01 3923- 4092 602LKOT 002  
40131 FINAL OP 0H30M BHT 132F

49 N 41 W 64 16 10002 0435337310455371 0435328210455055  
10010 045 20657191 9999910463351 110553MRSN 602MDDY 6385972  
10021 TWP N 41 RGE W 64 SEC 16 066TH PRINCIPAL

# UINTA CO. 17 WELLS

SUB FILE GEOTHERMAL LISTING

0904280 ✓  
4150274 ✓  
PAL ✓  
D D

K  
0507-00  
D&A-G  
120KOT  
S002

003

0920142  
1191578  
PAL  
WF  
R

1157 00  
D&A-G  
9WBR  
S002

S003

OUTS005

09855E0  
6481075  
PAL  
WF WF

0602-00  
D&A  
120K

SUB FILE GEOTHERMAL LISTING

RUN 003  
005  
006

1995378  
3612276  
PAL  
4F WED

1433-00

SUB FILE GEOTHERMAL LISTING

49 N 13 W 100 12 107 DTD 14300 LTD 14289 PB 14109 FM/TO 603FRN  
111 CSG 5 1/2 314149 W 800 06  
20102 60ZKOT PERF JET W 2/FT 13758-13953 GROSS 008  
40101 DST 01 10045-10280 6038XTR S004  
40110 GAS TS IN 17H AT 15 HCFD  
40131 FINAL OP 3H IFF 112 FFP 76 BHT 208F

*surface use 45°F*

49 N 13 W 118 19 10002 0410860311077230 0410848911077303  
10010 041 20029140 3432050 911351MDSN 9000J73  
10021 TWP N 13 RGE W 118 SEC 19 066TH PRINCIPAL  
101 WYO UINTA A 660 FSL 660 FWL C SW SW WF WF  
102 HELTS WELTAM G ESTATE 19-1 EAST SULPHUR CREEK  
103 7592 KB 7580 GR WILDCAT  
104 7587 DF 7577 GR P LSE NO API 49-041- 20029-00  
105 SPUD 08/07/1973 COMP 10/16/1973 ROTARY D&A-OG  
107 DTD 9000 FM/TO 351MDSN  
40101 DST 01 6910- 6932 501DNDY 692/ 002 ✓  
40131 FINAL OP 1H IFF 16 FFP 25 BHT 205F ✓  
40201 DST 02 6970- 7049 452PSR 70/0 S003 ✓  
40231 FINAL OP 1H IFF 70 FFP 70 BHT 206F ✓  
40301 DST 03 7099- 7188 452PSR S004 ✓  
40331 FINAL OP 0430M IFF 51 FFP 80 BHT 128F ✓  
40401 DST 04 7533- 7553 419WBR 005 ✓  
40431 FINAL OP 1H IFF 29 FFP 44 BHT 138F ✓  
40501 DST 05 7670- 7720 419WBR S006 ✓  
40531 FINAL OP 1H IFF 1217 FFP 3056 BHT 140F ✓

*42.1°C/min  
41.9°C/min*

49 N 14 W 62 23 10002 0411488610434458 0411493910434663  
10010 021 20165130 6500550 911602DKOTJ 8280777  
10021 TWP N 14 RGE W 62 SEC 25 066TH PRINCIPAL  
101 WYO LARAMIE A 1980 FSL 660 FWL C NW SW WF WF  
102 AMOCO PROD 1 CHAMPLIN281AMOCO-A  
103 5457 KB 5447 GR WILDCAT  
104 5453 DF 5447 GR P LSE NO API 49-021- 20165-00  
105 SPUD 02/20/1977 COMP 07/14/1977 ROTARY D&A-OG  
107 DTD 8280 FM/TO 602DKOTJ  
40101 DST 01 8110- 8176 602DKOTJ S003  
40102 OVERLAPS 603CDLL  
40131 FINAL OP 2408M BHT 150F  
50102 8130- 8158 GROSS 005  
50141 8280FT BHT 168F

49 N 14 W 63 14 10002 0411736510440281 0411750910440340  
10010 021 20118130 240550 900602SKCK 8450277  
10021 TWP N 14 RGE W 63 SEC 14 066TH PRINCIPAL  
101 WYO LARAMIE A 660 FSL 660 FWL C SW SW WF WF  
102 ASHLAND OIL 1-14 MCDOWELL  
103 5555 GR WILDCAT  
104 API 49 021 20118 GO  
105 SPUD 10/07/1974 COMP 10/13/1974 ROTARY D&A  
107 DTD 8450 LTD 8432 FM/TO 602SKCK

SUB FILE GEOTHERMAL LISTING

49 N 14 W 63 14 40101 DST 01 8260- 8432 602MDDY 002  
40102 OVERLAPS 602SKCK  
40131 FINAL OP 1H IFF 66 FFP 92 BHT 195F

49 N 14 W 64 19 10002 0411633210459663 0411650610459546  
10010 021 20135226 6500550 911602MDDY 9180K76  
10021 TWP N 14 RGE W 64 SEC 19 066TH PRINCIPAL  
101 WYO LARAMIE A 1980 FSL 620 FWL NW SW WF WF  
102 AMOCO PROD 1 CHAMPLIN282 AMOCO-A  
103 5817 KB 5807 GR WILDCAT  
104 5876 DF 5870 GR P LSE NO API 49-021- 20135-00  
105 SPUD 06/11/1976 COMP 09/26/1976 ROTARY D&A-OG

06/08/78

K 12  
PETROLEUM INFORMATION CORP

PAGE 986

SUB FILE GEOTHERMAL LISTING

49 N 14 W 104 36 101 WYO SWEETWTR A 2230 FNL 1980 FEL SH NE WF WF  
 102 MIDWEST OIL 1 MILLER MOUNTAIN  
 103 7484 KB WILDCAT  
 104 7479 DF 7469 GR P API 49-037- 20195 00  
 105 SPUD 05/21/1970 COMP 06/29/1970 ROTARY D&A  
 107 DTD 8650 FM/TD 553MRSN  
 40101 DST 01 8030- 8100 6038XTR S002  
 40131 FINAL OP 1H IFP 121 FFP 233 BHT 150F  
 40201 DST 02 8280- 8348 6027MRY S003  
 40231 FINAL OP 1H IFP 69 FFP 94 BHT 152F  
 40301 DST 03 8410- 8450 6027MRY S004  
 40302 OVERLAPS 6020KOT  
 40331 FINAL OP 1H30M IFP 82 FFP 120 BHT 157F

49 N 14 W 112 16 10002 0411881311005503 0411894711005516  
 10010 041 20025140 3432050 500602DKOT 17891072  
 10021 TWP N 14 RGE W 112 SEC 16 066TH PRINCIPAL  
 101 WYO UINTRA A 660 FSL 660 FNL SH SW WF WF (2)  
 102 HELIX OIL EST 16-1 BIG ARROW  
 103 7061 KB 7045 GR WILDCAT  
 104 GR LSE NO API 49-041- 20025-00  
 105 SPUD 07/06/1972 COMP 09/26/1972 ROTARY D&A  
 107 DTD 13891 LTD 13890 FM/TD 6020KOT  
 40101 DST 01 13170-13217 603FRNR S002 ✓ 0  
 40131 FINAL OP 2H IFP 3511 FFP 1630 BHP 228F  
 40201 DST 02 13512-13696 6020KOT MISRUN 003 ✓ 0  
 40231 FINAL OP 1H16M IFP 4758 FFP 1901 BHP 228F

49 N 14 W 114 8 10002 0412049611027985 0412044111028057  
 10010 041 20038140 6188650 900553MRSN 13875674  
 10021 TWP N 14 RGE W 114 SEC 8 066TH PRINCIPAL  
 101 WYO UINTRA A 1980 FSL 660 FEL NE SE WF WF (3)  
 102 OIL DEV OF TEXAS 1 LEAVITT CREEK-FED  
 103 7047 KB WILDCAT  
 104 GR LSE NO API 49-041- 20038-00  
 105 SPUD 03/31/1974 COMP 06/17/1974 ROTARY D&A  
 107 DTD 13875 LTD 13873 FM/TD 553MRSN  
 40101 DST 01 13123-13150 603FRNR 003 ✓ 0  
 40131 FINAL OP 15M IFP 1795 FFP 1813 BHP 224F

49 N 14 W 119 8 10002 0412038611085903 0412022511085761  
 10010 041 20156289 1500550 900569GNNT 9413578  
 10021 TWP N 14 RGE W 119 SEC 8 066TH PRINCIPAL  
 101 WYO UINTRA A 1851 FSL 1911 FEL SE NW WF WF (4)  
 102 CITIES SERVICE OIL 1 FEDERAL-O  
 103 7055 GR WILDCAT  
 104 7068 DF 7052 GR P LSE NO API 49-041- 20156-00  
 105 SPUD 02/04/1978 COMP 04/28/1978 ROTARY D&A  
 107 DTD 9413 FM/TD 569GNNT  
 40101 DST 01 2214- 2354 MISRUN 002  
 40201 DST 1A 2187- 2354 003

06/08/78

L 12  
PETROLEUM INFORMATION CORP

PAGE 987

SUB FILE GEOTHERMAL LISTING

49 N 14 W 119 8 40231 FINAL OP 1H IFP 92 FFP 109 BHT 74F  
 49 N 14 W 121 02 10002 0412142811104216 0412142811104219  
 10010 041 20057289 93755 6500552 101503NGGT 553CRK 8063J76  
 10021 TWP N 14 RGE W 121 SEC 02 066TH PRINCIPAL  
 101 WYO UINTRA A 632 FSL 833 FNL SE SW WF WF  
 102 AMOCO PROD 1 AMOCO GULF W UNIT  
 103 7113 KB 7098 GR YELLOW CREEK  
 104 7121 DF 7106 GR P LSE NO API 49-041- 20057-00  
 105 SPUD 02/20/1976 COMP 07/27/1976 ROTARY GAS  
 107 DTD 8063 LTD PB 6630 FM/TD 503NGGT  
 20102 553CRK PERF JET W/ 1/FT 6262- 6452 GROSS D15

06/08/78

PETROLEUM INFORMATION CORP

PAGE 987

L 12

SUB FILE GEOTHERMAL LISTING

49 N 14 W 119 8 40231 FINAL OP 1H IFP 92 FFP 109 BHT 74F ✓ O

49 N 14 W 121 02 10002 0412142811104216 0412142811104219  
 10010 041 20057289 93755 6500552 101503NGGT 553TCRK 8063J76  
 10021 TWP N 14 RGE W 121 SEC 02 066TH PRINCIPAL  
 101 WYO JUNTA A 632 FSL 933 FWL SE SW SW AF WFD (S)  
 102 AMOCO PROD 1 AMOCO GULF W UNIT  
 103 7113 KB 7098 GR YELLOW CREEK  
 104 7121 DF 7106 GR P LSE NO API 49-041- 20057-00  
 105 SPUD 02/20/1976 COMP 07/27/1976 ROTARY GAS  
 107 DTD 8063 LTD PB 6630 FM/TO 503NGGT  
 20102 553TCRK PERF JET W/ 1/FT 6262- 6452 GROSS 015  
 40101 DST 01 7125- 7160 503NGGT CUSH 1020 HTR 002 ✓ O  
 40131 FINAL OP 1H IFP 886 FFP 2056 BHT 140F  
 40201 DST 02 STRD 6533- 6652 553TCRK S003  
 40210 GAS TS IN 37M AT 51 MCFD  
 40211 GAS TS IN 42M AT 44 MCFD  
 40212 GAS TS IN 47M AT 36 MCFD  
 40213 GAS TS IN 52M AT 27 MCFD  
 40214 GAS TS IN 57M AT 23 MCFD  
 40215 GAS 1H AT 19 MCFD  
 40231 FINAL OP 1H  
 40301 DST 03 STRD 6274- 6428 553TCRK CUSH 428 REVOUTS004  
 40310 GAS TS IN 5M AT 1249 MCFD  
 40311 GAS TS IN 10M AT 1749 MCFD  
 40312 GAS TS IN 15M AT 1873 MCFD  
 40331 FINAL OP 1H IFP 2468 FFP 2468  
 40401 DST 04 6711- 6736 553TCRK 005 ✓ O  
 40431 FINAL OP 1H IFP 555 FFP 581 BHT 160F  
 50102 553TCRK PERF JET W/ 1/FT 6726- 6736 007  
 50202 553TCRK PERF JET W/ 1/FT 6262- 6452 GROSS 008  
 50302 553TCRK PERF JET W/ 1/FT 6262- 6452 GROSS 009  
 50402 553TCRK PERF 6262- 6452 GROSS 010  
 50502 553TCRK PERF JET W/ 1/FT 6262- 6452 GROSS 011  
 50602 553TCRK PERF JET W/ 1/FT 6262- 6452 GROSS 012  
 50702 553TCRK PERF JET W/ 1/FT 6262- 6452 GROSS 013  
 50802 553TCRK PERF JET W/ 1/FT 6262- 6452 GROSS 014

49 N 15 W 62 16 10002 0412731210432457 0412730210432629  
 10010 021 20067130 8120550 900602DKOT 8301671  
 10021 TWP N 15 RGE W 62 SEC 16 066TH PRINCIPAL  
 101 WYO LARAMIE A 660 FNL 660 FWL C NW NE WF WF  
 102 SOMIO PETROLEUM 1 STATE  
 103 5539 KB 5530 GR WILDCAT  
 104 5539 DF 5532 GR P API 49-021- 20067-00  
 105 SPUD 10/28/1969 COMP 11/28/1969 ROTARY D&A  
 107 DTD 8301 FM/TO 602DKOT  
 40101 DST 01 8004- 8020 602MDDY 002  
 40131 FINAL OP 1H IFP 27 FFP 157 BHT 218F  
 40201 DST 02 8068- 8097 602MDDY 003  
 40231 FINAL OP 1H IFP 126 FFP 271 BHT 218F

06/08/78

PETROLEUM INFORMATION CORP

PAGE 988

M 12

SUB FILE GEOTHERMAL LISTING

49 N 15 W 63 2 10002 0413004610439251 0413022610439483  
 10010 021 20194130 2149050 911602SKCK 8230378  
 10021 TWP N 15 RGE W 63 SEC 2 066TH PRINCIPAL  
 101 WYO LARAMIE A 660 FNL 1980 FEL C NW NE WF WF  
 102 GAVIS OIL T E A-FEE  
 103 5520 GR WILDCAT  
 104 API 49 021 20194 00  
 105 SPUD 02/08/1978 COMP 03/03/1978 ROTARY D&A-06  
 107 DTD 8230 LTD 8229 FM/TO 602SKCK  
 40101 DST 01 8118- 8135 602MDDY S004  
 40131 FINAL OP 1H IFP 236 FFP 298 BHT 174F

49 N 15 W 63 2 10002 04129316:0440619 0412940310440853





023  
024  
025  
026  
027  
  
028  
  
029  
030  
  
031  
032  
  
033  
  
034  
034  
  
  
036  
037  
  
430674  
930969  
AL  
F WF  
  
1062 00  
D&A  
MRSN  
002  
  
1438465  
1135K68  
AL  
F WF  
  
1027 00  
D&A  
MRSN  
002  
  
3512  
3021  
AL

F WF  
  
1085 00  
D&A  
SKCK  
002  
BLOW  
  
1776135  
1851777  
AL  
F WFD

49 N 16 W 104 34 107 DTD 4285 LTD 4259 FM/TO 553CRTS  
40101 DST 01 3218- 3296 603FMR S002  
40131 FINAL OP 2H IFF 67 FFP 108 BMT 89F NO △

49 N 16 W 113 19 10002 0413565511019596 0413578811019636  
10010 041 05223140 1305501901553MRSN 13046171  
10021 TWP N 16 RGE W 113 SEC 19 066TH PRINCIPAL  
101 WYO UINTRA A 1040 FNL 1040 FNL SE NW NW WFD WF 7  
102 ANADARKO PROD 1-19 TARGET-FED A  
103 6514 KB 6493 GR WILDCAT  
104 API 49-041- 05223 00  
105 SPUD 12/15/1970 COMP 01/09/1971 ROTARY REDRILL D&AWG  
107 DTD 13043 LTD 13046 OTD 12911 FM/TO 553MRSN  
40101 DST 01 12928-13043 602DKOT S002 ✓  
40131 FINAL OP 1H IFF 1514 FFP 1561 BMT 214F

49 N 16 W 113 34 10002 0413184811013910 0413208911013779  
10010 041 20074140 2149050 911602DKOT 13350J76  
10021 TWP N 16 RGE W 113 SEC 34 066TH PRINCIPAL  
101 WYO UINTRA 2 C SW WFD WF 8  
102 DAVIS OTE 1 HANK HOLLOW-FEDERAL  
103 6977 KB 6957 GR WILDCAT  
104 6971 DF 6958 GR P LSE NO API 49-041- 20074-00  
105 SPUD 09/10/1976 COMP 10/28/1976 ROTARY D&A-0G  
107 DTD 13350 FM/TO 602DKOT  
40101 DST 01 12681-12755 603FMR2 S002 ✓  
40131 FINAL OP 1H30M IFF 493 FFP 473 BMT 217F

49 N 16 W 115 6 10002 0413936211041457 0413943111041400  
10010 041005236140 5630550 901603HLRD 9357J65  
10021 TWP N 16 RGE W 115 SEC 6 066TH PRINCIPAL  
101 WYO UINTRA A 1980 FSL 660 FEL NE SE WFD WF 9  
102 MOBIL OTE F-43-6-G BLANTON  
103 6942 KB 6928 GR WILDCAT  
104 6941 DF 6929 GR P API 49-041- 05236 00  
105 SPUD 10/08/1965 COMP 11/17/1965 ROTARY D&A-G  
107 DTD 9357 FM/TO 603HLRD  
40101 DST 01 7685- 7787 604MVRD 002 ✓  
40131 FINAL OP 0440M IFF 25 FFP 35 BMT 128F ✓  
40201 DST 02 8838- 8908 604MVRD S003 ✓  
40231 FINAL OP 1H IFF 65 FFP 90 BMT 143F ✓  
40305 HLT 01 8413- 8414 604MVRD 004 ✓  
40331 FINAL OP 0448M

49 N 16 W 117 3 10002 0414041011059938 0414016611059952  
10010 041 20048140 3432050 901419WEAR 6869876  
10021 TWP N 16 RGE W 117 SEC 3 066TH PRINCIPAL  
101 WYO UINTRA A 660 FNL 860 FNL NW NW WFD WF 10  
102 MELIS WELIAR 6 EST 3-2 BRIDGER STATION  
103 6795 GR WILDCAT  
104 API 49 041 20048 00

49 N 16 W 117 3 105 SPUD 11/12/1974 COMP 01/13/1975 ROTARY D&A-G  
107 DTD 6869 FM/TO 419WEAR  
40101 DST 01 6094- 6204 452PSPR S002  
40131 FINAL OP 1H IFF 81 FFP 81 BMT 143F

49 N 16 W 117 31 10002 0413205811064365 0413198011064404  
10010 041 20102140 6500550 900502ANKR 5100777  
10021 TWP N 16 RGE W 117 SEC 31 066TH PRINCIPAL  
101 WYO UINTRA A 1983 FSL 661 FEL NW NE SE WFD WF  
102 AMOCO PROD 1 CHAMPLIN382ANOCO-A  
103 7262 KB 7252 GR WILDCAT  
104 7255 DF 7245 GR P LSE NO API 49-041- 20102-00  
D&A

06/08/78

SUB FILE GEOTHERMAL LISTING

49 N 16 W 117 3 105 SPUD 11/12/1979 CORP 01/13/1975 ROTARY D&A-6  
 107 DTD 6869 FM/TO 419AEBR  
 40101 DST 01 6094- 6204 452PSPR S002  
 40131 FINAL OP 1M IFF 81 FFP 81 BHT 143F

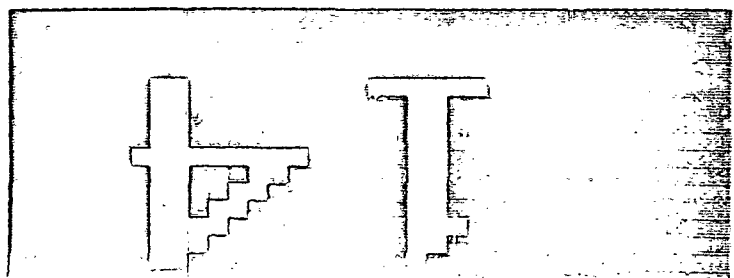
49 N 16 W 117 31 10002 0413205811064365 0413198011064404  
 10010 041 20102140 6500550 900502RGR 5100777  
 10021 TWP N 16 RGE W 117 SEC 31 066TH PRINCIPAL  
 101 MYO UINTRA A 1983 FSL 661 FEL (K) (L) (S) (W) (F) (11)  
 102 ARCO-PRCO 1 CHARACT IN 182AROCO-A  
 103 7262 KB 7252 GR WILDCAT  
 104 7255 OF 7245 GR P LSE NO AP 49-041- 20102-00  
 105 SPUD 05/07/1977 CORP 05/24/1977 ROTARY D&A  
 107 DTD 5100 FM/TO 502RANKR  
 40101 DST 01 STRD 2795- 2825 559JRSK 002  
 40131 FINAL OP 2H IFF 31 FFP 31  
 40201 DST 02 2886- 2928 503N6GT 003  
 40231 IFF 1412 FFP 1412  
 40301 DST 03 STRD 2480- 2565 565BANT 2522 004  
 40331 FINAL OP 2H IFF 31 FFP 31  
 50141 2 5100FT BHT 136F

49 N 17 W 64 9 10002 0414514410453979 0414513610454367  
 10010 021 20087130 9999950 901553RSM 8832472  
 10021 TWP N 17 RGE W 64 SEC 9 066TH PRINCIPAL  
 101 MYO LARARIE A 660 FSL 1650 FEL SH SE WF WF  
 102 DUNCAN RAYMOND T 1 LITTLE HORSE CREEK  
 103 5489 KB 5480 GR WILDCAT  
 104 5486 OF 5480 GR P AP 49-021- 20087-00  
 105 SPUD 03/19/1972 CORP 04/04/1972 ROTARY D&A-6  
 107 DTD 8825 LTD 8832 FM/TO 553RSM  
 40101 DST 01 8511- 8523 602R00Y HISRUH 002  
 40201 DST 02 8606- 8616 602R00Y S003  
 40231 FINAL OP 1M30M IFF 312 FFP 775 BHT 186F

49 N 17 W 64 15 10002 0414461710453280 0414465210453495  
 10010 021 20189130 2149050 900602SKCK 8635178  
 10021 TWP N 17 RGE W 64 SEC 15 066TH PRINCIPAL  
 101 MYO LARARIE A 520 FSL 520 FSL NW NW NW WF WF  
 102 DAVIS OIL 1 BRILEGAN  
 103 5500 GR WILDCAT  
 104 AP 49 021 20189 00  
 105 SPUD 12/28/1977 CORP 01/13/1978 ROTARY D&A  
 107 DTD 8635 FM/TO 602SKCK  
 40101 DST 01 8587- 8635 602R00TJ 005  
 40102 OVERLAPS 602SKCK  
 40131 FINAL OP 1H IFF 1327 FFP 2134 BHT 160F

49 N 17 W 65 16 10002 0414434310466236 0414440410466389  
 10010 021 20141130 2149050 911553RSM 9342976  
 10021 TWP N 17 RGE W 65 SEC 16 066TH PRINCIPAL

RM	INDEX
A	49 N 16 W 91 22
B	49 N 16 W 91 22
C	49 N 16 W 92 12
D	49 N 16 W 93 11
E	49 N 16 W 93 22
F	49 N 16 W 98 29
G	49 N 16 W 101 2
H	49 N 16 W 101 10
I	49 N 16 W 101 11
J	49 N 16 W 101 11
K	49 N 16 W 101 12
L	49 N 16 W 104 34
M	49 N 16 W 117 2



49 N 17 W 102 17 40631 FINAL OP 1H IFF 1409 FFP 2977 BHT 156F

49 N 17 W 103 35 10002 0414013810899955 0414017710899796  
 10010 037 20729262 2149050 900553CRTS 4812975  
 10021 TWP N 17 RGE W 103 SEC 35 066TH PRINCIPAL  
 101 WYO SWEETWTR A 510 FSL 660 FWL SW SW SW WF WF  
 102 DAVIS OIL 1 NORTHEAST JOYCE CRK  
 103 7082 KB 7067 GR WILDCAT  
 104 7100 DF 7091 GR P LSE NO API 49-037- 20729-00  
 105 SPUD 08/06/1975 COMP 08/25/1975 ROTARY D&A  
 107 DTD 4812 LTD 4806 FM/TO 553CRTS  
 40101 DST 01 1235- 1380 60WAPBC 002  
 40131 FINAL OP OHJSM IFF 26 FFP 26 BHT 81F  
 40201 DST 02 3714- 3725 603FRNR 003  
 40231 FINAL OP 1H IFF 51 FFP 102

49 N 17 W 105 1 10002 0414831410920705 0414838610920728  
 10010 037 20982262 2149050 901553MRSN 5580777  
 10021 TWP N 17 RGE W 105 SEC 1 066TH PRINCIPAL  
 101 WYO SWEETWTR A 1417 FNL 1317 FWL NE SW NW WF WF  
 102 DAVIS OIL 1 ROCK CANYON  
 103 6754 KB 6742 GR WILDCAT  
 104 GR LSE NO API 49-037- 20982-00  
 105 SPUD 05/03/1977 COMP 05/27/1977 ROTARY D&A-G  
 107 DTD 5580 LTD FM/TO 553MRSN  
 40101 DST 01 5287- 5333 S002  
 40110 GAS TS IN 32M NO GAUGE  
 40131 FINAL OP 1H IFF 50 FFP 75 BHT 123F

49 N 17 W 108 26 10002 0414279210957132 0414287410956942  
 10010 037 21066140 53200 3790060 901604RKSP 9837478  
 10021 TWP N 17 RGE W 108 SEC 26 066TH PRINCIPAL  
 101 WYO SWEETWTR A 561 FNL 1987 FWL NE NE NW D D  
 102 HUSKY OIL 3-26 FEDERAL-MASSACRE  
 103 6616 KB 6595 GR MASSACRE HILL  
 104 API 49 037 21066 00  
 105 SPUD 09/30/1977 COMP 12/15/1977 ROTARY D&A-G  
 107 DTD 9830 LTD 9837 FM/TO 604RKSP  
 40101 DST 01 8862- 88 5 604ALMD S002  
 40131 FINAL OP 1H IFF 72 FFP 76 BHT 165F  
 40201 DST 02 9487- 9600 604RKSP CUSH 650 WTR 003  
 40231 FINAL OP 6440M IFF 775 FFP 360 BHT 182F

49 N 17 W 112 27 10002 0414238811005144 0414227711005130  
 10010 041 20110140 11125 5766562 101553MRSN 602DKOT 12895178  
 10021 TWP N 17 RGE W 112 SEC 27 066TH PRINCIPAL  
 101 WYO QUINTA A 1871 FSL 1976 FWL SW NE SW D DG  
 102 MOUNTAIN FUEL SUPPLY 25 UNIT  
 103 6801 KB 6785 GR CHURCH BUTTES  
 104 6800 DF 6787 P API 49 041 20110 00  
 105 SPUD 05/17/1977 COMP 08/24/1977 ROTARY GAS

49 N 17 W 112 27 107 DTD 12895 PB 12534 FM/TO 553MRSN  
 20102 602DKOT PERF JET W/ 2/FT 12476-12490 010  
 40101 DST 01 12010-12060 603FRNR MISRUNS004  
 40110 GAS TS IN 22M AT 38 MCFD  
 40111 GAS TS IN AT 45 MCFD  
 40131 FINAL OP OH12M IFF 402 FFP 330 BHT 274F  
 40201 DST 02 12615-12852 602DKOT 007  
 40202 OVERLAPS 553MRSN  
 40231 FINAL OP 3457M IFF 120 FFP 160  
 40301 DST 03 12523-12582 602DKOT 008  
 40331 FINAL OP 4404M IFF 66 FFP 66  
 40401 DST 04 12461-12582 602ASPN S.09  
 40402 OVERLAPS 602DKOT  
 40410 GAS TS IN 05M AT 4148 MCFD  
 40431 FINAL OP 1404M IFF 1910 FFP 2022

IPAL  
WF WF  
8 AMOCO  
20056 00  
D&A-G  
53MRSN  
R 003

004  
5005

11050047  
19  
IP  
WF  
K UNIT

20004 00  
D&A-G  
503NGGT  
91 03 06  
004  
5005

811071086  
4800677  
CIPAL  
WF WF  
84 AMOCO

20101-00  
D&A  
559JRSK

810426281  
7757370

CIPAL  
WF WF  
C L

- 2L 30  
D&A  
5E3MRSN

002

2710436057  
8325370  
CIPAL  
WF WF

20051 00  
D&A-G

49 N 17 W 112 27 107 DTD 12895 PB 12534 FM/TO 553MRSN  
20102 602DKOT PERF JET W/ 2/FT 12476-12490 010  
40101 DST 01 12010-12060 603FRNR MISRUNS004  
40110 GAS TS IN 22M AT 38 MCFD  
40111 GAS TS IN AT 45 MCFD  
40131 FINAL OP 0412M IFF 402 FFP 330 BHT 274F  
40201 DST 02 12615-12852 602DKOT 007  
40202 OVERLAPS 553MRSN  
40231 FINAL OP 3457M IFF 120 FFP 160  
40301 DST 03 12523-12582 602DKOT 008  
40331 FINAL OP 4404M IFF 66 FFP 66  
40401 DST 04 12461-12582 602ASPN S009  
40402 OVERLAPS 602DKOT  
40410 GAS TS IN 05M AT 4148 MCFD  
40431 FINAL OP 1404M IFF 1910 FFP 2022  
50102 602DKOT PERF JET W/ 2/FT 12540-12669 GROSS 006

✓ close 0

49 N 17 W 118 19 10002 0414473411080515 0414455711080809  
10010 041 20055289 76250 6500551 110559JRSK 503NGGT 14795K76  
10021 TWP N 17 RGE W 118 SEC 19 066TH PRINCIPAL  
101 WYO QUINTRA A 660 FNL 656 FNL NE NW 1/4 WFO (13)  
102 AMOCO PROD 1 CHAMPLIN 224 AMOCO  
103 7491 KB 7463 GR RYCKMAN CREEK  
104 API 49 041 20055 00  
105 SPLD. 12/03/1975 COMP. 09/22/1976 ROTARY OIL  
107 DTD 14795 FM/TO 559JRSK  
20102 503NGGT PERF 7455-7880 GROSS 037  
40101 DST 01 7450-7476 503NGGT S013  
40110 COND TS IN 0425M /575-600-700-775#/  
40111 GAS TS IN 0425M AT 6017 MCFD  
40112 GAS TS IN 0430M AT 4517 MCFD /800#/  
40113 GAS TS IN 0435M AT 5292 MCFD /800#/  
40114 GAS TS IN 0440M AT 4567 MCFD /800#/  
40115 GAS TS IN 0450M AT 4930 MCFD /850#/  
40116 GAS TS IN 1H AT 4900 MCFD /875#/  
40131 FINAL OP 1H IFF 749 FFP 1628 BHT 130F  
40201 DST 02 7474-7545 503NGGT S014  
40210 GAS TS IN 0403M  
40211 GAS TS IN 0410M AT 3851 MCFD  
40212 GAS TS IN 0420M AT 5832 MCFD  
40231 FINAL OP 1H IFF 2404 FFP 2807  
40301 DST 03 7547-7624 503NGGT MISRUN 015  
40401 DST 04 8143-8257 503NGGT CUSH 636 WTR S016  
40431 FINAL OP 14 IFF 946 FFP 1949 BHT 142F  
50102 503NGGT PERF 7860-7898 018  
50202 503NGGT PERF 7860-7898 019  
50302 503NGGT PERF 7860-7898 020  
50350 WTR  
50402 503NGGT PERF JET W/ 2/FT 7860-7880 021  
50450 WTR  
50502 503NGGT PERF JET W/ 2/FT 7860-7880 022

✓ 0  
0

↓  
No BHTs

49 N 17 W 118 19 50602 503NGGT PERF JET W/ 2/FT 7860-7880 023  
50702 503NGGT PERF W/ 2/FT 7860-7880 024  
50802 503NGGT PERF W/ 2/FT 7860-7880 025  
50902 503NGGT PERF W/ 2/FT 7860-7880 026  
51002 503NGGT PERF W/ 2/FT 7860-7880 027  
51050 WTR  
51102 503NGGT PERF W/ 2/FT 7860-7880 028  
51150 WTR  
51202 503NGGT PERF JET W/ 2/FT 7804-7808 029  
51302 503NGGT PERF JET W/ 2/FT 7804-7808 030  
51350 WTR  
51402 503NGGT PERF JET W/ 2/FT 7804-7808 031  
51450 WTR 7804-7808 032

49 N 18 W 104 32 107 DTD 4735 FM/TO 603FRNR  
 40101 DST 01 STRD 4610- 4646 002  
 40131 FINAL OP 1H30M IFF 63 FFP 76 BHT 104F  
 50102 PERF W/ 4/FT 4613- 4645 004

49 N 18 W 109 16 10002 0415384010971314 0415379110971329  
 10010 037 20299140 6500550 901603HLRD 11700172  
 10021 TWP N 18 RGE W 109 SEC 16 066TH PRINCIPAL  
 101 WYO SHEETHTR A 1980 FSL 660 FEL C ME SE WF WF  
 102 AMOCO PRODUCTION 1 SPIDER CREEK UN  
 103 6236 KB 6222 GR WILDCAT  
 104 6233 DF 6222 GR P API 49-037- 20299 00  
 105 SPUD 10/27/1971 COMP 12/28/1971 ROTARY D&A-G  
 107 DTD 11700 FM/TO 603HLRD  
 40101 DST 01 10472-10534 604MURD S003  
 40131 FINAL OP 1H IFF 1116 FFP 1116 BHT 19DF

49 N 18 W 111 33 10002 0415010610995542 0415012310995744  
 10010 037 20864140 99999 6500551 110603FRNR2603FRNR212850677  
 10021 TWP N 18 RGE W 111 SEC 33 066TH PRINCIPAL  
 101 WYO SHEETHTR A 1262 FNL 1186 FNL NE NW NW WF WFD  
 102 AMOCO PROD 1 CHAMPLIN355AMOCO A  
 103 6473 KB 6459 GR UNNAMED  
 104 6471 DF 6459 GR P LSE NO API 49-037- 20864-00  
 105 SPUD 12/19/1976 COMP 05/02/1977 ROTARY OIL  
 107 DTD 12850 PB 12760 FM/TO 603FRNR2  
 20102 603FRNR2 PERF JET W/ 2/FT 12650-12728 GROSS 006  
 20141 212850FT 9HT 204F  
 40101 DST 01 S003  
 40110 GAS AT 32 MCFD  
 50102 603FRNR2 PERF JET W/ 2/FT 12650-12728 GROSS 005

49 N 18 W 112 21 10002 0415276711006685 0415277311006799  
 10010 041 20082140 8860 5766552 101609CRCS 603FRNR 11906K77  
 10021 TWP N 18 RGE W 112 SEC 21 066TH PRINCIPAL  
 101 WYO UINTRA A 2123 FNL 2113 FNL SE SE NW WF DG  
 102 MOUNTAIN FUEL SUPPLY 5 BRUFF UNIT  
 103 6417 KB 6402 GR BRUFF UNIT  
 104 6417 DF 6404 P API 49 041 20082 00  
 105 SPUD 01/29/1977 COMP 05/25/1977 ROTARY GAS  
 107 DTD 11905 LTD 11906 PB 11843 FM/TO 609CRCS  
 20102 603FRNR PERF 11714-11746 005  
 40101 DST 01 11717-11779 603FRNR2 S003  
 40110 GAS TS IN 0H18M AT 78 MCFD /1ST OPEN/  
 40111 GAS TS IN 0H30M AT 96 MCFD  
 40112 GAS TS IN 0H17M AT 388 MCFD  
 40113 GAS TS IN 1H32M AT 579 MCFD  
 40131 FINAL OP 3H IFF 114 FFP 114 BHT 214F

49 N 18 W 113 29 10002 0415064611019232 0415063711019330  
 10010 041 20056140 6500550 901553MRSN 13174577

49 N 18 W 113 29 10021 TWP N 18 RGE W 113 SEC 29 066TH PRINCIPAL  
 101 WYO UINTRA A 536 FSL 556 FEL SE SE SE WF WF  
 102 AMOCO PROD 1 CHAMPLIN 228 AMOCO  
 103 6505 KB 6489 GR WILDCAT  
 104 6498 DF 6489 P API 49 041 20056 00  
 105 SPUD 11/21/1975 COMP 01/18/1976 ROTARY D&A-G  
 107 DTD 13174 FM/TO 553MRSN  
 40101 DST 01 12122-12235 602MWRV CUSH 3000 WTR 003  
 40102 OVERLAPS 603FRNR2  
 40131 FINAL OP 1H IFF 1291 FFP 1379 BHT 205F

06/08/78

K 16

PETROLEUM INFORMATION CORP

PAGE 1038

SUB FILE GEOTHERMAL LISTING

49 N 18 W 113 29 10021 TWP N 18 RGE W 113 SEC 29 066TH PRINCIPAL  
 101 WYO UINTA A 536 FSL 556 FEL SE SE SE WF WF (15)  
 102 AMOCO PROD 1 CHARPLTN 228 AMOCO  
 103 6505 KB 6489 GR WILDCAT  
 104 6498 DF 6489 P API 49-041-20056 00  
 105 SPUD 11/21/1975 COMP 01/18/1976 ROTARY D&A-G  
 107 DTD 13174 FM/TO 553MRSN  
 40101 DST 01 12122-12235 602MURY CUSH 3000 WTR 003  
 40102 OVERLAPS 603FRNR2  
 40131 FINAL OP 1H IFF 1291 FFP 1379 BHT 205F ✓ 0  
 40201 DST 02 12808-12860 602DKOT 004  
 40231 FINAL OP 1H IFF 1509 FFP 1553 BHT 220F ✓ 0  
 40301 DST 03 12954-13026 602DKOT 5005  
 40331 FINAL OP 1H IFF 6994 FFP 1735 BHT 240F ✓ 0

49 N 18 W 117 36 10002 041495781108529 0414950611058547  
 10010 041 20004140 5256550 911503NGGT 19817569  
 10021 TWP N 18 RGE W 117 SEC 36 066TH PRINCIPAL  
 101 WYO UINTA A 990 FSL 2097 FEL SE SE SE WF WF (16)  
 102 MARATHON OIL 1 ALBERT CREEK UNIT  
 103 7281 KB 7262 GR WILDCAT  
 104 7292 DF 7270 GR P API 49-041-20004 00  
 105 SPUD 12/31/1967 COMP 04/24/1969 COMB-TL D&A-G  
 107 DTD 19808 LTD 19817 FM/TO 503NGGT  
 111 CSG 13 3/8 @ 2912 W/ 1000 9 5/8 @ 13038 W/ 991 03 06  
 40101 DST 01 STRD 6118- 6133 501TYNS 004 ✓ 0  
 40131 FINAL OP 2H IFF 60 FFP 591 BHT 132F  
 40201 DST 02 7232- 7262 452SPR 5005  
 40210 GAS TS IN 1H22M  
 40231 FINAL OP 1H30M IFF 386 FFP 1173

49 N 18 W 118 25 10002 0415204111071026 0415195811071086  
 10010 041 20101140 6500550 900559JRSC 4800677  
 10021 TWP N 18 RGE W 118 SEC 25 066TH PRINCIPAL  
 101 WYO UINTA A 657 FSL 561 FSL NW NW NW WF WF (17)  
 102 AMOCO PROD 1 CHARPLTN 384 AMOCO  
 103 7192 KB 7181 GR WILDCAT  
 104 7191 DF 7181 GR P LSE NO API 49-041-20101-00  
 105 SPUD 05/09/1977 COMP 05/24/1977 ROTARY D&A  
 107 DTD 4800 FM/TO 559JRSC  
 50141 4800FT BHT 100F ✓ 0

49 N 19 W 62 1 10002 0416500010425992 0416495810426281  
 10010 015 20042130 4527750 900553MRSN 7757370  
 10021 TWP N 19 RGE W 62 SEC 1 066TH PRINCIPAL  
 101 WYO GOSMEN A 840 FSL 745 FSL SE NW NW WF WF  
 102 KING RESOURCES 1-1 LOVERCHECK L & C  
 103 4704 GR WILDCAT  
 104 4710 DF 4704 GR P API 49-015-20042 00  
 105 SPUD 07/14/1969 COMP 07/28/1969 ROTARY D&A  
 107 DTD 7757 FM/TO 5E3MRSN

L 16

06/08/78

PETROLEUM INFORMATION CORP

PAGE 1039

SUB FILE GEOTHERMAL LISTING

49 N 19 W 62 1 40101 DST 01 7462- 7541 602MDDY 002  
 40131 FINAL OP 1H IFF 263 FFP 434 BHT 196F

49 N 19 W 62 30 10002 0415815810435823 0415811710436057  
 10010 015 20051130 4527750 901602DKOT 8325370  
 10021 TWP N 19 RGE W 62 SEC 30 066TH PRINCIPAL  
 101 WYO GOSMEN A 600 FSL 590 FSL SW SW SW WF WF  
 102 KING RESOURCES 1-30 STATE  
 103 5099 GR WILDCAT  
 104 5105 DF 5099 GR P API 49-015-20051 00  
 105 SPUD 07/27/1969 COMP 08/18/1969 ROTARY D&A-G  
 107 DTD 8325 FM/TO 602DKOT  
 40101 DST 01 8015- 8065 602DKJTJ 5002  
 40131 FINAL OP 1H IFF 1099 FFP 1566 BHT 186F