

DEPARTMENT OF THE INTERIOR
UNITED STATES GEOLOGICAL SURVEY

GEOLOGIC MAP INDEX
OF
NORTH DAKOTA

UNIVERSITY OF UTAH
RESEARCH INSTITUTE
EARTH SCIENCE LAB.

Compiled by
Willard L. McIntosh and Margaret F. Eister
1977

GENERAL INFORMATION

Geologic map indexes include maps published by the U.S. Geological Survey, State and commercial organizations, universities, and professional societies. Geological Survey open-file reports and maps also are shown, but no attempt is made to include theses or open-file material of other organizations. All maps outlined on the index are at a scale 1:250,000 or larger. All show areal geology in as much detail or more than the State geologic maps.

The formal publications can be consulted in many large public and university libraries. Inquiries about cost and availability of maps not published by the U.S. Geological Survey should be directed to the individual publisher and not to the U.S. Geological Survey.

The map areas on this index are keyed to one or more bibliographic citations. Some map areas may refer to geologic reports containing one or more areal maps and several very large-scale locality maps, of which only the areal coverage is outlined; reference is made to the locality maps in the citation. The index is separated into three scale ranges. Map outlines representative of two or more of these ranges will appear on two or more of the index sheets.

References to open-file reports and maps are followed by letter symbols designating libraries where they can be consulted. All depositories are U.S. Geological Survey offices unless a State Geological Survey or other organization is specifically indicated. The following symbols are used to indicate the major U.S. Geological Survey depositories:

NC Library, 4A100 National Center, 12201 Sunrise Valley Drive, Reston, Virginia 22092.

Da Library, 1526 Cole Blvd. at West Colfax Ave., Golden, Colorado (Mail address: Stop 914, Box 25046, Federal Center, Denver, Colorado 80225.)

Db Public Inquiries Office, 1012 Federal Building, 1961 Stout St., Denver, Colorado 80294.

M Library, 345 Middlefield Road, Menlo Park, California 94025.

S Public Inquiries Office, 678 U.S. Courthouse, West 920 Riverside Ave., Spokane, Washington 99201.

LA Public Inquiries Office, 7638 Federal Bldg., 300 North Los Angeles St., Los Angeles, California 90012.

SF Public Inquiries Office, 504 Customhouse, 555 Battery St., San Francisco, California 94111.

U Public Inquiries Office, 8105 Federal Building, 125 South State St., Salt Lake City, Utah 84138.

State depositories:

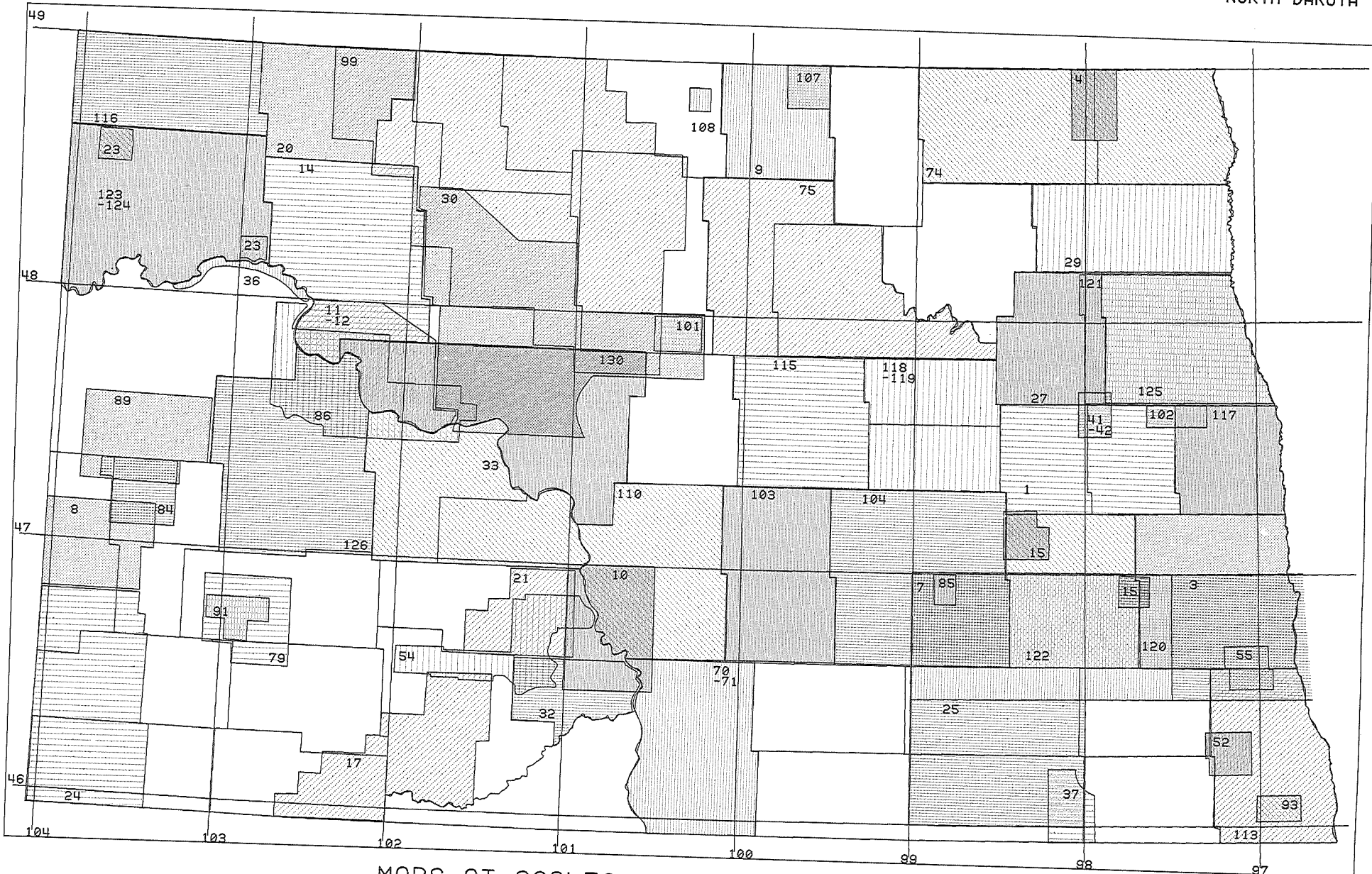
North Dakota Geological Survey, University Station, Grand Forks, North Dakota 58201.

Data used in the preparation of this index are printed directly from the Geomap Index file of the U.S. Geological Survey. Ensuing editions of the index will include omissions, corrections, and future additions.

Correspondence pertaining to possible omissions or errors in the contents of this index should be addressed to the Geologic Inquiries Group, U.S. Geological Survey, 907 National Center, Reston, Virginia 22092.

38. Dennis, P.E., 1947, Ground water near Buxton, Traill County, North Dakota: North Dakota Geol. Survey Ground-Water Studies, no. 5. Fig. 1, 1:62,500.
39. Branch, J.R., 1947, The geology of the Flora quadrangle: North Dakota Geol. Survey Bull. 22. Pl. 2, 1:62,500.
40. Akin, P.D., 1947, Geology and ground-water conditions at Minot, North Dakota: North Dakota Geol. Survey Ground-Water Studies, no. 6. Fig. 2, 1:20,000.
41. Dennis, P.E., 1947, Ground water in the Aneta area, Nelson County, North Dakota: North Dakota Geol. Survey Ground-Water Studies, no. 7. Fig. 1, 1:93,750.
42. Dennis, P.E., 1947, Ground water in the Sharon area, Steele County, North Dakota: North Dakota Geol. Survey Ground-Water Studies, no. 8. Fig. 1, 1:93,750.
43. Gott, G.B., Lindvall, R.M., and Hansen, W.R., 1948, Geology of the Zahl No. 4 quadrangle, North Dakota: U.S. Geol. Survey open-file rept. Map, 1:48,000. (NC, Da; North Dakota Geol. Survey.)
44. Witkind, I.J., 1959, Quaternary geology of the Smoke Creek-Medicine Lake-Grenora area, Montana and North Dakota: U.S. Geol. Survey Bull. 1073. Pl. 1, 1:62,500.
45. Clarke, F.F., 1948, Southwestern North Dakota clay deposits, Stark, Slope, and Billings Counties, North Dakota: U.S. Bur. Mines Rept. Inv. 4219. Fig. 6, 1:48,000, fig. 7, 1:30,000, fig. 8, 1:5,000.
46. Dennis, P.E., 1948, Ground water in the Wimbleton area, Barnes and Stutsman Counties, North Dakota: North Dakota Geol. Survey Ground-Water Studies, no. 10. Fig. 1, 1:20,000.
47. Laird, W.M., 1948, Ground water in the Zealand area, North Dakota: North Dakota Geol. Survey Ground-Water Studies, no. 12. Fig. 1, 1:62,500.
48. Witkind, I.J., 1949, Preliminary geologic map of the Dagmer No. 4 quadrangle, Montana-North Dakota: U.S. Geol. Survey open-file rept. Map, 1:24,000. (NC, Da; North Dakota Geol. Survey.)
49. Tetrick, P.R., 1949, Glacial geology of the Oberon quadrangle: North Dakota Geol. Survey Bull. 23. Pl. 2, 1:62,500.
50. Easker, D.G., 1949, Geology of the Tokio quadrangle: North Dakota Geol. Survey Bull. 24. Pl. 2, 1:62,500.
51. Leonard, A.G., 1908, Geology of southwestern North Dakota with special reference to the coal: North Dakota Geol. Survey 5th Bienn. Rept. Pl. 18, 1:312,500.
52. Dennis, P.E., Akin, P.D., and Jones, S.L., 1949, Ground water in the Wyndmere area, Richland County, North Dakota: North Dakota Geol. Survey Ground-Water Studies, no. 13. Fig. 3, 1:78,125.
53. Grossman, I.G., 1949, Sodium sulphate deposits of western North Dakota: North Dakota Geol. Survey Rept. Inv. 1. Maps, p. 11, 1:50,000, map, p. 11-a, 1:50,000.
54. Tychsen, P.C., 1950, Geology and ground-water hydrology of the Heart River irrigation project and the Dickinson area: U.S. Geol. Survey Circ. 34. Pl. 1, 1:187,500, fig. 6, 1:62,500.
55. Dennis, P.E., Akin, P.D., and Jones, S.L., 1950, Ground water in the Kindred area, Cass and Highland Counties, North Dakota: North Dakota Geol. Survey Ground-Water Studies, no. 14. Fig. 3, 1:93,750.
56. Lemke, R.W., Smith, J.H., and Jensen, F.S., 1950, Preliminary geologic maps of Sawyer, Minot, Deering, Burlington, Carpio, Lansford, Grano, and Pleasant quadrangles, North Dakota: U.S. Geol. Survey open-file maps, 1:48,000. (NC, Da; North Dakota Geol. Survey.)
57. Dennis, P.E., and Akin, P.D., 1950, Ground water in the Portland area, Traill County, North Dakota: North Dakota Geol. Survey Ground-Water Studies, no. 15. Fig. 3, 1:24,000.
58. Townsend, R.C., 1954, Geologic map of the Noonan quadrangle, North Dakota: U.S. Geol. Survey Geol. Quad. Map GQ-44. 1:62,500.
59. Lemke, R.W., 1953, Geologic map of the Velva quadrangle, North Dakota: U.S. Geol. Survey Geol. Quad. Map GQ-31. 1:62,500.
60. Lemke, R.W., and Kaye, C.A., 1953, Geologic map of the Bowbells quadrangle, North Dakota: U.S. Geol. Survey Geol. Quad. Map GQ-26. 1:62,500.
61. Townsend, R.C., and Jenke, A.L., 1951, Geologic maps of Rival No. 1, Rival No. 2, and Kermit No. 2 quadrangles, North Dakota: U.S. Geol. Survey open-file maps. Rival No. 1, 1:48,000, Rival No. 2, 1:48,000, Kermit No. 2, 1:48,000. (NC, Da; North Dakota Geol. Survey.)
62. Benson, W.E., and Lindvall, R.M., 1951, Geologic maps of Knife River area, North Dakota: U.S. Geol. Survey open-file maps. 1:48,000. (NC, Da; North Dakota Geol. Survey.)
63. Lemke, R.W., and Kaye, C.A., 1951, Geologic maps of the Kenmare, Tolley, and Flaxton quadrangles, North Dakota: U.S. Geol. Survey open-file maps. 1:48,000. (NC, Da; North Dakota Geol. Survey.)
64. Lemke, R.W., 1951, Preliminary geologic maps of eleven quadrangles in north-central North Dakota (Westhope, Dokken, Mohall, Eckman, Deep River, Denbigh, Saline, Karlsruhe, Balfour, Dongsberg, and Benedict): U.S. Geol. Survey open-file maps. 1:48,000. (NC, Da; North Dakota Geol. Survey.)
65. Benson, W.E., 1951, Geologic map of North Dakota southwest of the Missouri River: U.S. Geol. Survey prelim. map. 1:500,000.
66. Akin, P.D., 1951, Ground water in the Mohall area, Bottineau and Renville Counties, North Dakota: North Dakota Geol. Survey Ground-Water Studies, no. 17. Fig. 2, 1:62,500.
67. Denson, N.M., and others, 1955, Uraniferous coal beds in parts of North Dakota, South Dakota, and Montana: U.S. Geol. Survey Coal Inv. Map C-33. Figs. 1 and 2, 1:31,680; fig. 3, 1:63,360.
68. Denson, N.M., Bachman, G.O., and Zeller, H.D., 1959, Uranium-bearing lignite in northwestern South Dakota and adjacent states: U.S. Geol. Survey Bull. 1055-B. Pl. 8, 1:63,360.
69. Moore, G.W., Melin, R.E., and Kepferle, R.C., 1959, Uranium-bearing lignite in southwestern North Dakota: U.S. Geol. Survey Bull. 1055-E. Pl. 30, 1:31,680, pl. 31, 1:31,680.
70. Fisher, S.P., 1952, Geology of Emmons County: North Dakota Geol. Survey Bull. 26. Pl. 1, 1:125,000.
71. Fisher, S.P., 1951, Geology of Emmons County: North Dakota Geol. Survey Rept. Inv. 5. Pl. 1, 1:125,000.
72. Akin, P.D., 1952, Ground water in the Litchville area, Barnes County, North Dakota: North Dakota Geol. Survey Ground-Water Studies, no. 18. Fig. 2, 1:62,500.
73. Paulson, Q.F., 1952, Geology and occurrence of ground water in the Streeter area, Stutsman, Logan, and Kidder Counties, North Dakota: North Dakota Geol. Survey Ground-Water Studies, no. 20. Fig. 2, 1:62,500.
74. Arndt, B.M., 1975, Geology of Cavalier and Pembina Counties, North Dakota: North Dakota Geol. Survey Bull. 62, Pt. 1. Pls. 1 and 2, 1:125,000.
75. Carlson, C.G., and Freers, T.F., 1975, Geology of Benson and Pierce Counties, North Dakota: North Dakota Geol. Survey Bull. 59, Pt. 1. Pl. 1, 1:125,000.
76. Fisher, S.P., 1953, Geologic map of Coleharbor quadrangle: North Dakota Geol. Survey open-file map. 1:62,500. (North Dakota Geol. Survey.)
77. Fisher, S.P., 1953, Geologic map of Turtle Lake quadrangle: North Dakota Geol. Survey open-file map. 1:62,500. (North Dakota Geol. Survey.)
78. Aronow, Saul, Dennis, P.E., and Akin, P.D., 1953, Geology and ground-water resources of the Minnewaukan area, Benson County, North Dakota: North Dakota Geol. Survey Ground-Water Studies no. 19. Fig. 6, 1:62,500.
79. Caldwell, J.W., 1954, Surface structure of western Stark County and adjacent areas of North Dakota: North Dakota Geol. Survey Rept. Inv. 14. Map, 1:125,000.
80. Townsend, R.C., 1954, Geology of the Portal quadrangle, North Dakota: U.S. Geol. Survey Geol. Quad. Map GQ-47. 1:62,500.
81. Townsend, R.C., 1954, Geology of the Crosby quadrangle, North Dakota: U.S. Geol. Survey Geol. Quad. Map GQ-46. 1:62,500.
82. Soward, K.S., 1975, Geologic map and coal resources of the White Butte NE quadrangle, Stark and Hettinger Counties, North Dakota: U.S. Geol. Survey Coal Inv. Map C-72. 1:24,000.
83. Soward, K.S., 1975, Geologic map and coal resources of the White Butte NW quadrangle, Stark and Hettinger Counties, North Dakota: U.S. Geol. Survey Coal Inv. Map C-71. 1:24,000.
84. Hanson, B.M., 1955, Surface structure and geology of the Elkhorn Ranch area, Billings and Golden Valley Counties, North Dakota: North Dakota Geol. Survey Rept. Inv. 125. Map, 1:125,000.
85. Kresl, R.J., 1955, Geology of the Eldridge quadrangle, North Dakota: North Dakota Geol. Survey Bull. 28. Pl. 1, 1:150,000.
86. Dingman, R.J., and Gordon, E.D., 1954, Geology and ground-water resources of the Fort Berthold Indian Reservation, North Dakota: U.S. Geol. Survey Water-Supply Paper 1259. Pl. 1, 1:96,000.
87. Soward, K.S., 1975, Geologic map and coal resources of the White Butte East quadrangle, Hettinger County, North Dakota: U.S. Geol. Survey Coal Inv. Map C-70. 1:24,000.
88. Paulson, Q.F., 1954, Geology and occurrence of ground water in the Stanley area, Mountrail County, North Dakota: North Dakota Geol. Survey Ground-Water Studies, no. 23. Pl. 1, 1:47,670.
89. Meldahl, E.G., 1956, Geology of the Grassy Butte area, McKenzie County, North Dakota: North Dakota Geol. Survey Rept. Inv. 26. Map, 1:125,000.
90. Kresl, R.J., 1956, Geology of the lower Pipestem Creek area, North Dakota: North Dakota Geol. Survey Rept. Inv. 25. Pl. 1, 1:62,500.
91. U.S. Geological Survey, 1956, Geologic investigations of radioactive deposits--semiannual progress report for Dec. 1, 1955 to May 31, 1956: U.S. Geol. Survey Rept. TEI-620. Fig. 42, 1:158,400.

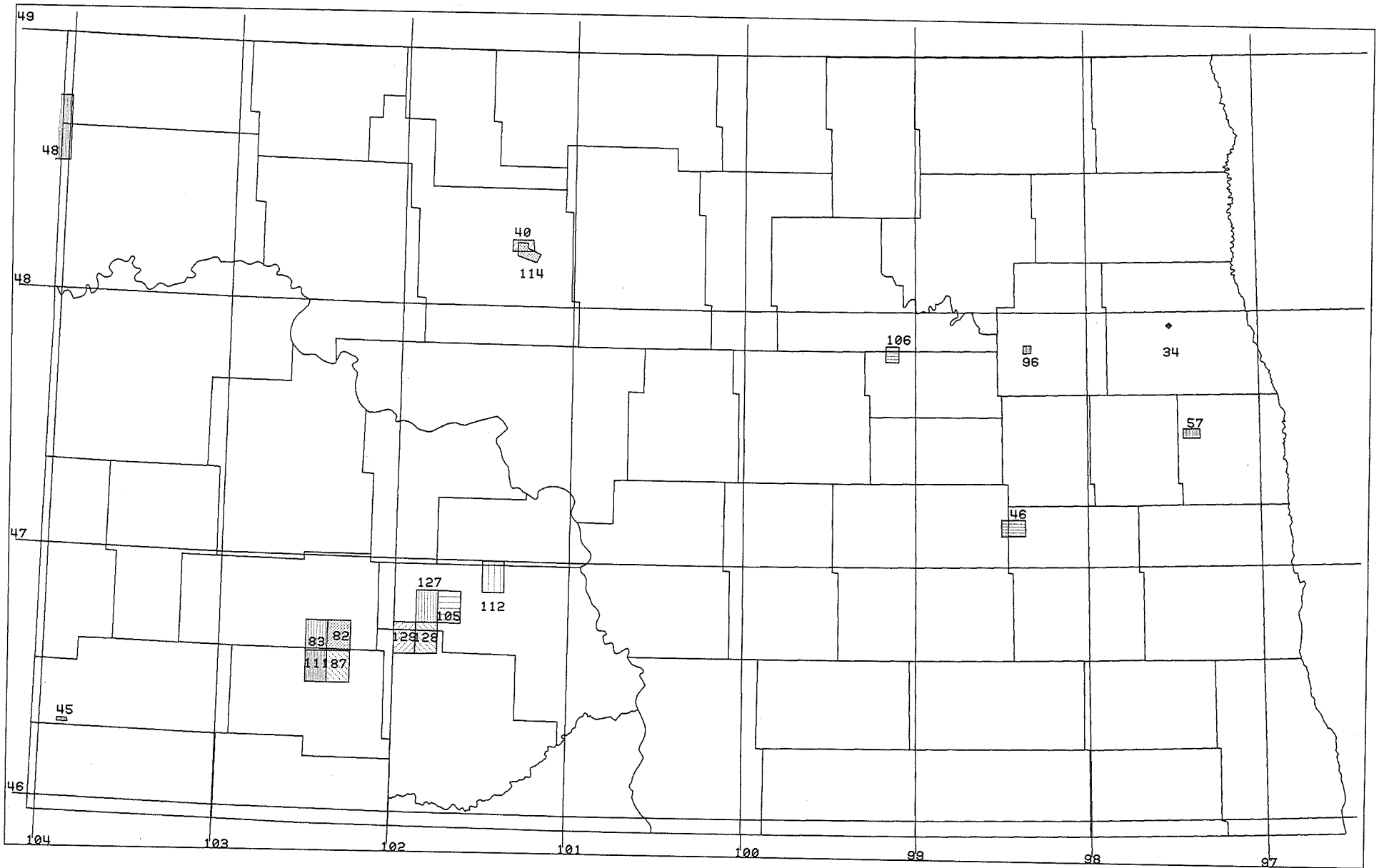
92. Paulson, Q.F., and Powell, J.E., 1957, Geology and ground-water resources of the Upham area, McHenry County, North Dakota: North Dakota Geol. Survey Ground-Water Studies, no. 26. Pl. 1, 1:62,500.
93. Powell, J.E., 1956, Geology and ground-water resources of the Hankinson area, Richland County, North Dakota: North Dakota Geol. Survey Ground-Water Studies, no. 25. Pl. 1, 1:65,000.
94. Lemke, R.W., 1958, Narrow linear drumlins near Velva, North Dakota: Am. Jour. Sci., v. 256, no. 4. Fig. 2, 1:400,000.
95. Friends of the Pleistocene, Midwestern, 1958, Guidebook, 9th annual field conference, east-central North Dakota, May 17-18, 1958: North Dakota Geol. Survey Misc. Ser., no. 10. Pl. 2, 1:500,000, pl. 3, 1:750,000.
96. Aronow, Saul, 1958, On the postglacial history of the Devils Lake region, North Dakota: Jour. Geology, v. 65, no. 4. Fig. 4, 1:35,000, fig. 5, 1:21,500.
97. Lindvall, R.M., and Hansen, W.R., 1948, Geology of the Kermit No. 3 quadrangle, North Dakota: U.S. Geol. Survey open-file rept. Map, 1:48,000. (NC, Da; North Dakota Geol. Survey.)
98. Zeller, H.D., and Schopf, J.M., 1959, Core drilling for uranium-bearing lignite in Harding and Perkins Counties, South Dakota and Bowman County, North Dakota: U.S. Geol. Survey Bull. 1055. Fig. 12, 1:28,800.
99. Lemke, R.W., 1960, Geology of the Souris River area, North Dakota: U.S. Geol. Survey Prof. Paper 325. Pl. 1, 1:97,000.
100. Howard, A.D., 1960, Cenozoic history of northeastern Montana and northwestern North Dakota with emphasis on the Pleistocene: U.S. Geol. Survey Prof. Paper 326. Pl. 1, 1:300,000, pl. 4, 1:750,000.
101. Adolphson, D.G., 1961, Geology and ground water resources of the Drake area, McHenry County, North Dakota: North Dakota Water Conserv. Comm. Ground-Water Studies, no. 31. Fig. 4, 1:125,000.
102. Adolphson, D.G., 1962, Ground water in the Hatton area, Traill and Steele Counties, North Dakota: North Dakota Water Conserv. Comm. Ground-Water Studies, no. 40. Fig. 3, 1:130,000.
103. Rau, J.L., Bakken, W.E., Chemelik, James, and Barrett, J.W., 1962, Geology and ground-water resources of Kidder County, North Dakota--Pt. 1, Geology: North Dakota Geol. Survey Bull. 36. Pl. 1, 1:150,000.
104. Winters, H.A., 1963, Geology and ground-water resources of Stutsman County, North Dakota--Pt. 1, Geology: North Dakota Geol. Survey Bull. 41. Pl. 1, 1:125,000.
105. Barclay, C.S.V., 1974, Geologic map and lignite deposits of the Dengate quadrangle, Morton County, North Dakota: U.S. Geol. Survey Coal Inv. Map C-67. 1:24,000.
106. Froelich, L.L., 1964, Ground-water survey of the Sheyenne area, Eddy County, North Dakota: North Dakota Water Conserv. Comm. Ground-Water Studies, no. 60. Fig. 3, 1:24,000.
107. Schmid, R.W., 1964, Ground water in the Rolla area, Rolette County, North Dakota: North Dakota Conserv. Comm. Ground-Water Studies, no. 56. Fig. 6, 1:125,000.
108. Froelich, L.L., 1963, Investigation of ground-water conditions in the Bottineau area, Bottineau County, North Dakota: North Dakota Conserv. Comm. Ground-Water Studies, no. 52. Fig. 3, 1:100,000.
109. Denson, N.M., and Gill, J.R., 1965, Uranium-bearing lignite and carbonaceous shale in the southwestern part of the Williston Basin--A regional study: U.S. Geol. Survey Prof. Paper 463. Pl. 10, 1:63,360, pl. 11, 1:63,360.
110. Kume, Jack, and Hansen, D.E., 1965, Geology and ground water resources of Burleigh County, North Dakota: North Dakota Geol. Survey Bull. 42. Pl. 1, 1:125,000.
111. Soward, K.S., 1975, Geologic map and coal resources of the White Butte West quadrangle, Hettinger County, North Dakota: U.S. Geol. Survey Coal Inv. Map C-69. 1:24,000.
112. Smith, H.L., 1973, Geologic map and lignite deposits of the New Salem quadrangle, Morton County, North Dakota: U.S. Geol. Survey Coal Inv. Map C-62. 1:24,000.
113. Baker, C.H., 1967, Geology and ground water resources of Richland County, North Dakota--Pt. I, Geology: North Dakota Geol. Survey Bull. 46. Pl. 1, 1:125,000.
114. Pettyjohn, W.A., 1967, Geohydrology of the Souris River valley in the vicinity of Minot, North Dakota: U.S. Geol. Survey Water-Supply Paper 1844. Pl. 1, 1:24,000.
115. Bluemle, J.P., Faigie, G.A., Krese, R.J., and Reid, J.R., 1967, Geology and ground water resources of Wells County, North Dakota--Pt. I, Geology: North Dakota Geol. Survey Bull. 51. Pl. 1, 1:125,000.
116. Hansen, D.E., 1967, Geology and ground water resources of Divide County, North Dakota--Pt. I, Geology: North Dakota Geol. Survey Bull. 45. Pl. 1, 1:125,000.
117. Bluemle, J.P., 1967, Geology and ground water resources of Traill County, North Dakota--Pt. I, Geology: North Dakota Geol. Survey Bull. 49. Pl. 1, 1:125,000.
118. Bluemle, J.P., 1967, Popular geology of Eddy and Foster Counties, North Dakota: North Dakota Geol. Survey Misc. Ser. 31. Pl. 1, 1:125,000.
119. Bluemle, J.P., 1965, Geology and ground water resources of Eddy and Foster Counties, North Dakota--Pt. 1, Geology: North Dakota Geol. Survey Bull. 44. pt. 1. Pl. 1, 1:125,000.
120. Klausning, R.L., 1968, Geology and ground water resources of Cass County, North Dakota--Pt. 1, Geology: North Dakota Geol. Survey Bull. 47. pt. 1. Pl. 3, 1:125,000.
121. Anderson, S.B., and Haraldson, H.C., 1968, Cement-rock possibilities in Paleozoic rocks of eastern North Dakota: North Dakota Geol. Survey Rept. Inv. 48. Pl. 1, 1:250,000.
122. Kelly, T.E., and Block, D.A., 1967, Geology and ground water resources of Barnes County, North Dakota--Pt. 1, Geology: North Dakota Geol. Survey Bull. 43. pt. 1. Pl. 1, 1:125,000.
123. Freers, T.F., 1970, Geology and ground water resources of Williams County, North Dakota--Pt. I, Geology: North Dakota Geol. Survey Bull. 48. Pl. 1, 1:125,000.
124. Herald, F.A., 1913, The Williston lignite field, Williams County, North Dakota: U.S. Geol. Survey Bull. 531. Pl. 10, 1:125,000.
125. Hansen, D.E., and Kume, Jack, 1970, Geology and ground water resources of Grand Forks County, North Dakota--Pt. 1, Geology: North Dakota Geol. Survey Bull. 53. Pl. 1, 1:125,000.
126. Clayton, Lee, 1970, Preliminary geologic map of Dunn County, North Dakota: North Dakota Geol. Survey Misc. Map 11. 1:125,000.
127. Barclay, C.S.V., 1973, Geologic map and lignite deposits of the Glen Ullin quadrangle, Morton County, North Dakota: U.S. Geol. Survey Coal Inv. Map C-54. 1:24,000.
128. Stephens, E.V., 1970, Geologic map of the Heart Butte quadrangle, Morton and Grant Counties, North Dakota: U.S. Geol. Survey Coal Inv. Map C-53. 1:24,000.
129. Stephens, E.V., 1970, Geologic map of the Heart Butte NW quadrangle, Morton and Grant Counties, North Dakota: U.S. Geol. Survey Coal Inv. Map C-52. 1:24,000.
130. Bluemle, J.P., 1971, Geology of McLean County, North Dakota--Pt. 1, Geology: North Dakota Geol. Survey Bull. 60. Pt. 1. Pl. 1, 1:126,720.
131. Leonard, A.G., 1912, Geology of south-central North Dakota: North Dakota Geol. Survey 6th Bienn. Rept. Pl. 9, 1:750,000.
132. Ballard, F.V., 1963, Structural and stratigraphic relationships in the Paleozoic rocks of eastern North Dakota: North Dakota Geol. Survey Bull. 40.
133. Colton, R.B., Lemke, R.W., and Lindvall, R.M., 1963, Preliminary glacial map of North Dakota: U.S. Geol. Survey Misc. Geol. Inv. Map I-331. 1:500,000.
134. Carlson, C.G., 1969, Bedrock geologic map of North Dakota: North Dakota Geol. Survey Misc. Map 10. 1:1,000,000.
135. Moore, G.W., Melin, R.E., Kepferle, R.C., 1956, Preliminary geologic map of the Chalky Buttes area, Slope County, North Dakota: U.S. Geol. Survey Coal Inv. Map C-38. 1:31,680.



MAPS AT SCALES SMALLER THAN 1:63,360

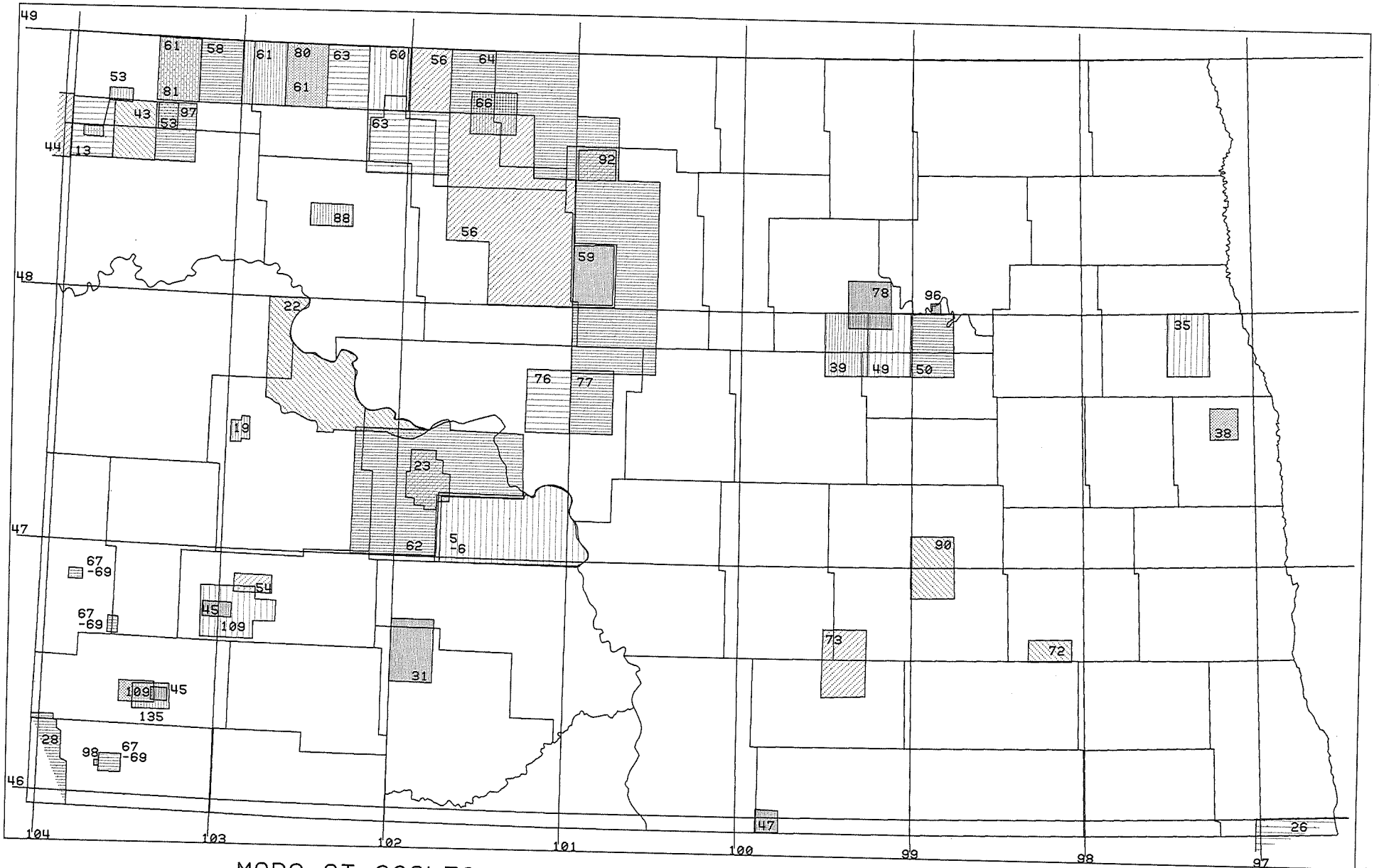
1977

1. Bluemle, J.P., 1975, Geology of Griggs and Steele Counties: North Dakota Geol. Survey Bull. 64, Pt. 1. Pl. 1, 1:125,000.
2. Hansen, Miller (compiler), 1956, Geologic map of North Dakota: North Dakota Geol. Survey. Map, 1:1,000,000.
3. Hall, C.M., and Willard, D.E., 1905, Description of Casselton-Fargo quadrangles: U.S. Geol. Survey Geol. Atlas, Folio 117. Maps, 1:125,000.
4. Berkey, C.P., 1905, Economic geology of the Pembina region of North Dakota: Am. Geologist, v. 35. Pl. 12, 1:187,500.
5. Johnson, W.D., Jr., and Kunkel, R.P., 1954, Geologic map of the Square Buttes district, Oliver and Mercer Counties, North Dakota: U.S. Geol. Survey Oil and Gas Inv. Map OM-148. 1:63,360.
6. Johnson, W.D., Jr., and Kunkel, R.P., 1959, The Square Buttes coal field, Oliver and Mercer Counties, North Dakota: U.S. Geol. Survey Bull. 1076. Pl. 1, 1:48,000.
7. Willard, D.E., 1909, Description of the Jamestown-Tower quadrangles: U.S. Geol. Survey Geol. Atlas, Folio 168. Maps, 1:125,000.
8. Leonard, A.G., and Smith, C.D., 1908, The Sentinel Butte lignite field, North Dakota and Montana: U.S. Geol. Survey Bull. 341. Pl. 2, 1:250,000.
9. Deal, D.E., 1972, Geology of Rolette County, North Dakota: North Dakota Geol. Survey Bull. 58. Pl. 1, 1:125,000.
10. Leonard, A.G., 1912, Description of the Bismarck quadrangle: U.S. Geol. Survey Geol. Atlas, Folio 181. Map, 1:125,000.
11. Smith, C.D., 1910, The Fort Berthold Indian Reservation lignite field, North Dakota: U.S. Geol. Survey Bull. 381. Pl. 2, 1:250,000.
12. Pishel, M.A., 1912, Lignite in the Fort Berthold Indian Reservation, North Dakota, north of Missouri River: U.S. Geol. Survey Bull. 471. Pl. 13, 1:125,000.
13. Gott, G.B., Lindvall, R.M., and Hansen, W.R., 1948, Geology of the Zahl no. 3 quadrangle, North Dakota: U.S. Geol. Survey open-file rept. Map, 1:48,000. (NC, Da; North Dakota Geol. Survey.)
14. Clayton, Lee, 1972, Interpretative geologic map of Mountrail County, North Dakota: North Dakota Geol. Survey Bull. 55, Pt. 4. Map 2, 1:125,000.
15. Hard, H.A., 1913, System of eskers and kames in eastern Barnes County: North Dakota Agr. Coll. Survey 6th Bienn. Rept. Map, p. 41, 1:125,000, map, p. 43, 1:125,000.
16. Calvert, W.R., Beekly, A.L., Barnett, V.H., and Pishel, M.A., 1914, Geology of the Standing Rock and Cheyenne River Indian Reservations, North and South Dakota: U.S. Geol. Survey Bull. 575. Pl. 1, 1:500,000.
17. Lloyd, E.R., 1914, The Cannonball River lignite field, Morton, Adams, and Mottlinger Counties, North Dakota: U.S. Geol. Survey Bull. 541. Pls. 13 and 14, 1:125,000.
18. Barry, J.G., and Melsted, V.J., 1908, Geology of northeastern North Dakota with special reference to cement materials: North Dakota Geol. Survey 5th Bienn. Rept. Pl. 28, 1:375,000.
19. Quirke, T.T., 1918, The geology of The Killdeer Mountains, North Dakota: Jour. Geology, v. 26. Fig. 5, 1:62,500.
20. Freers, T.F., 1972, Surficial geology of Burke County: North Dakota Geol. Survey Bull. 55. Pl. 1, 1:125,000.
21. Hancock, E.T., 1921, The New Salem lignite field, Morton County, North Dakota: U.S. Geol. Survey Bull. 726. Pl. 5, 1:126,720.
22. Bauer, C.M., and Herald, F.A., 1921, Lignite in the western part of the Fort Berthold Indian Reservation south of Missouri River: U.S. Geol. Survey Bull. 726. Pls. 27-29, 1:62,500.
23. Leonard, A.G., Babcock, E.J., and Dove, L.P., 1925, Lignite deposits of North Dakota: North Dakota Geol. Survey Bull. 4. Pl. 13, 1:62,500, pl. 15, 1:92,750, fig. 17, 1:125,000.
24. Hares, C.J., 1928, Geology and lignite resources of the Marmarth field, southwestern North Dakota: U.S. Geol. Survey Bull. 775. Pl. 14, 1:126,720.
25. Hard, H.A., 1929, Geology and water resources of the Edgeley and La Moure quadrangles, North Dakota: U.S. Geol. Survey Bull. 801. Pls. 1 and 2, 1:125,000.
26. Leverett, Frank, 1932, Quarternary geology of Minnesota and parts of adjacent states: U.S. Geol. Survey Prof. Paper 161. Pl. 5, 1:62,500.
27. Bluemle, J.P., 1972, Geology of Nelson County, North Dakota: North Dakota Geol. Survey Bull. 57. Pl. 1, 1:125,000.
28. Dobbin, C.E., and Larsen, R.M., 1934, Geologic and structure-contour map of the southern half of the Cedar Creek anticline, Fallon County, Montana, and Bowman County, North Dakota: U.S. Geol. Survey map. 1:63,360.
29. Bluemle, J.P., 1971, Geology of Walsh County, North Dakota: North Dakota Geol. Survey Bull. 37. Pl. 1, 1:125,000.
30. Andrews, D.A., 1939, Geology and coal resources of the Minot region, North Dakota: U.S. Geol. Survey Bull. 906-B. Pl. 11, 1:125,000.
31. Tisdale, E.E., 1941, Geology of the Heart Butte quadrangle: North Dakota Geol. Survey Bull. 13. Pl. 1, 1:62,500.
32. Laird, W.M., and Mitchell, R.H., 1942, Geology of the southern part of Morton County: North Dakota Geol. Survey Bull. 14. Pl. 1, 1:125,000.
33. Carlson, C.G., 1972, Geology of Mercer and Oliver Counties, North Dakota: North Dakota Geol. Survey Bull. 56. Pl. 1, 1:125,000.
34. Laird, W.M., 1944, Geology of the Turtle River State Park: North Dakota Geol. Survey Bull. 16. Pl. 1, 1:7,200.
35. Laird, W.M., 1944, Geology and ground-water resources of the Emerald quadrangle: North Dakota Geol. Survey Bull. 17. Pl. 2, 1:62,500.
36. Nevin, C.M., 1946, The Keene dome, northeast McKenzie County, North Dakota: North Dakota Geol. Survey Bull. 21. Pl. 1, 1:125,000.
37. Rasmussen, W.C., 1947, Ground water in the deposits of ancient Lake Dakota, Dickey County, North Dakota: North Dakota Geol. Survey Ground-Water Studies, no. 4. Pl. 4, 1:142,000.



MAPS AT SCALES 1:24,000 OR LARGER

1977



MAPS AT SCALES SMALLER THAN 1:24,000 THROUGH 1:63,360

1977