FORM 925317

GL01963-DOC5

Dresser Atlas

DRESSER

Dual Induction Focused Log

R

FILE NO.

API NO.

2" = 100'

27"

COMPANY GETTY OIL COMPANY

WELL COLLINS 76-17

FIELD WILDCAT

COUNTY EUREKA STATE NEVADA

LOCATION: 3489'S & 849'W OF
NE CORNER OF:

SEC 17 TWP 31N RGE 48E

Other Services
TEMPERATURE
BHC/AL/GR/CA
CDLC/CN/GR

Permanent Datum GL Elev. 5610'

Log Measured from KB, 26 Ft. Above Permanent Datum

Drilling Measured from KB

Elev.
KB 5636'
DF --
GL 5610'

Date	7-16-81	8-9-81		
Run No.	ONE	TWO		
Service Order	17618	24103		
Depth — Driller	1893'	5955'		
Depth — Logger	1890'	5956'		
Bottom Logged Interval	1888'	5954'		
Top Logged Interval	90'	1884'		
Casing — Driller	20" @ 85'	13 3/8' 1895'	@	@
Casing — Logger	90'	1884'		
Bit Size	12 1/4"	12 1/4"		
Type Fluid in Hole	GEL	GEL		
Density and Viscosity	8.9 | 36	8.9 | 36.4		
pH and Fluid Loss	8.0 | -- cc	10.5 | 19.2cc	cc	cc
Source of Sample	FLOWLINE	FLOWLINE		
Rm @ Meas. Temp.	1.85 @ 70 °F	2.34 @ 79 °F	@ °F	@ °F
Rmf @ Meas. Temp.	2.98 @ 63 °F	1.57 @ 77 °F	@ °F	@ °F
Rmc @ Meas. Temp.	3.56 @ 63 °F	1.36 @ 79 °F	@ °F	@ °F
Source of Rmf and Rmc	M | M	M | M		
Rm @ BHT	1.14 @ 118F	1.09 @ 170 °F	@ °F	@ °F
Time Since Circ.	6 HRS	2 HRS.		
Max. Rec. Temp. Deg. F.	118 °F	170 °F	°F	°F
Equip. No. and Location	HL6208 | BAK	HL6065 | BAK		
Recorded By	GROSSBERG	FAIRMAN		
Witnessed By	MR. BRIERLEY	MR. LANKFORD	& MR. STOY	

FOLD HERE

Remarks:

EQUIPMENT DATA

	RUN NO. 1			RUN NO. 2			RUN NO. 3		
	DIFL	G/R	CALIPER	DIFL	G/R	CALIPER	DIFL	G/R	CALIPER
Tool Series No.	1503			1503					
Serial No.	49399			49399					
Diameter	3.63"			3.63"					
Tool Position	1.5" S.O.	▨	▨	1.5" S.O.	▨	▨		▨	▨
Detec. Model No.	▨		▨	▨		▨	▨		▨
Type	▨		▨	▨		▨	▨		▨
Panel Series No.	3456			3456					
Serial No.	36965			36908					

LOGGING DATA

GENERAL				LOGGING SCALES								
Run No.	Depths From	Depths To	Speed Ft./Min.	Resistivity Scale (Ohm m²/m)	Conductivity Scale (mmhos/m)	Acoustic Scale (µ sec./ft.)	GR Scale (API Units)	Caliper Scale (Inches)	Rwa Scale Ohm m	Δt ma Value µ sec./ft.	Δt Shale Value µ sec./ft.	S. P. Scale (Millivolts)
ONE	1890'	90'	100	0-100	0-1000							± 10
TWO	5956'	1884'	100	0-100	0-1000							± 10

SPONTANEOUS POTENTIAL Millivolts	DEPTH	RESISTIVITY Ohms m²/m	CONDUCTIVITY Millimhos/m
− 10 +	2" = 100' LR 90'	SHALLOW FOCUSED LOG 0 100 0 1000 DEEP INDUCTION LOG 0 100 0 1000	INDUCTION CONDUCTIVITY DEEP INDUCTION LOG 1000 0

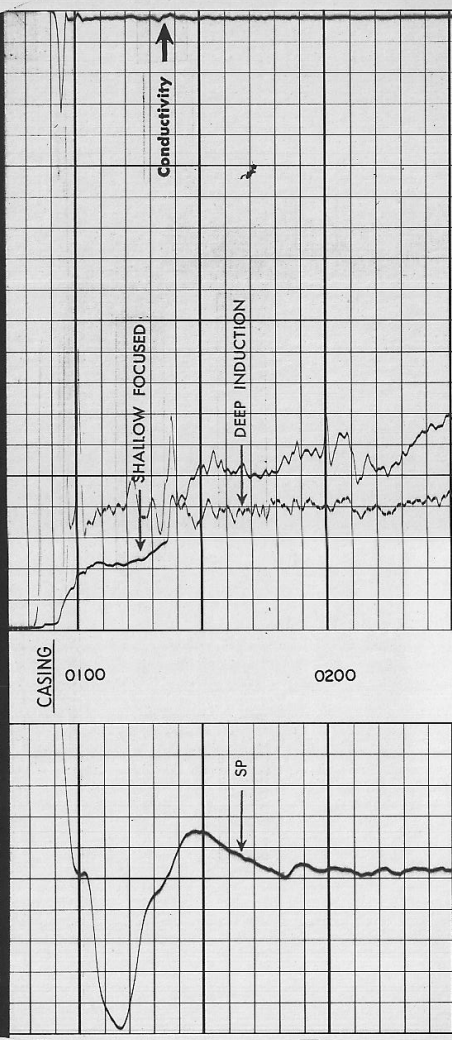

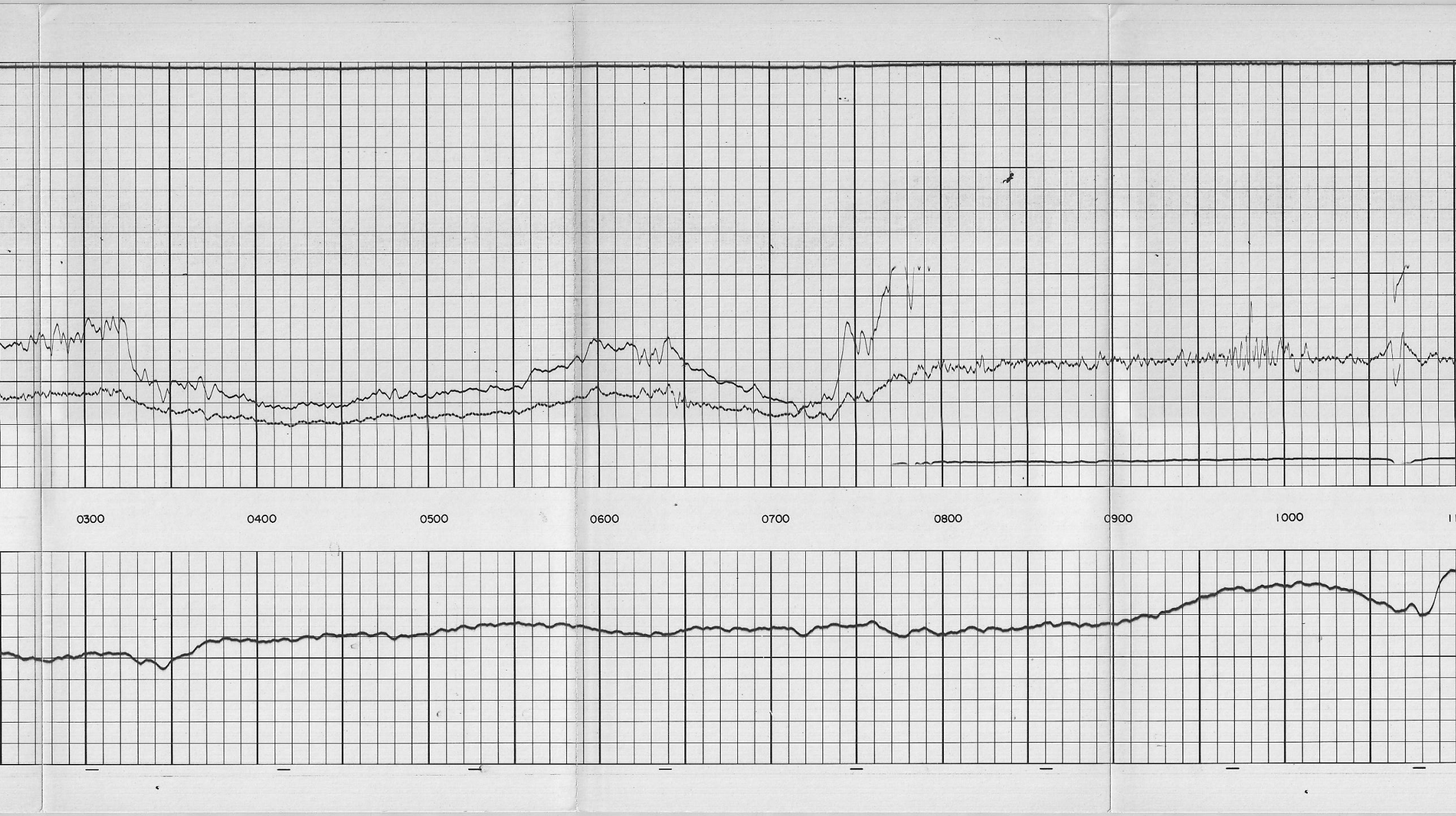

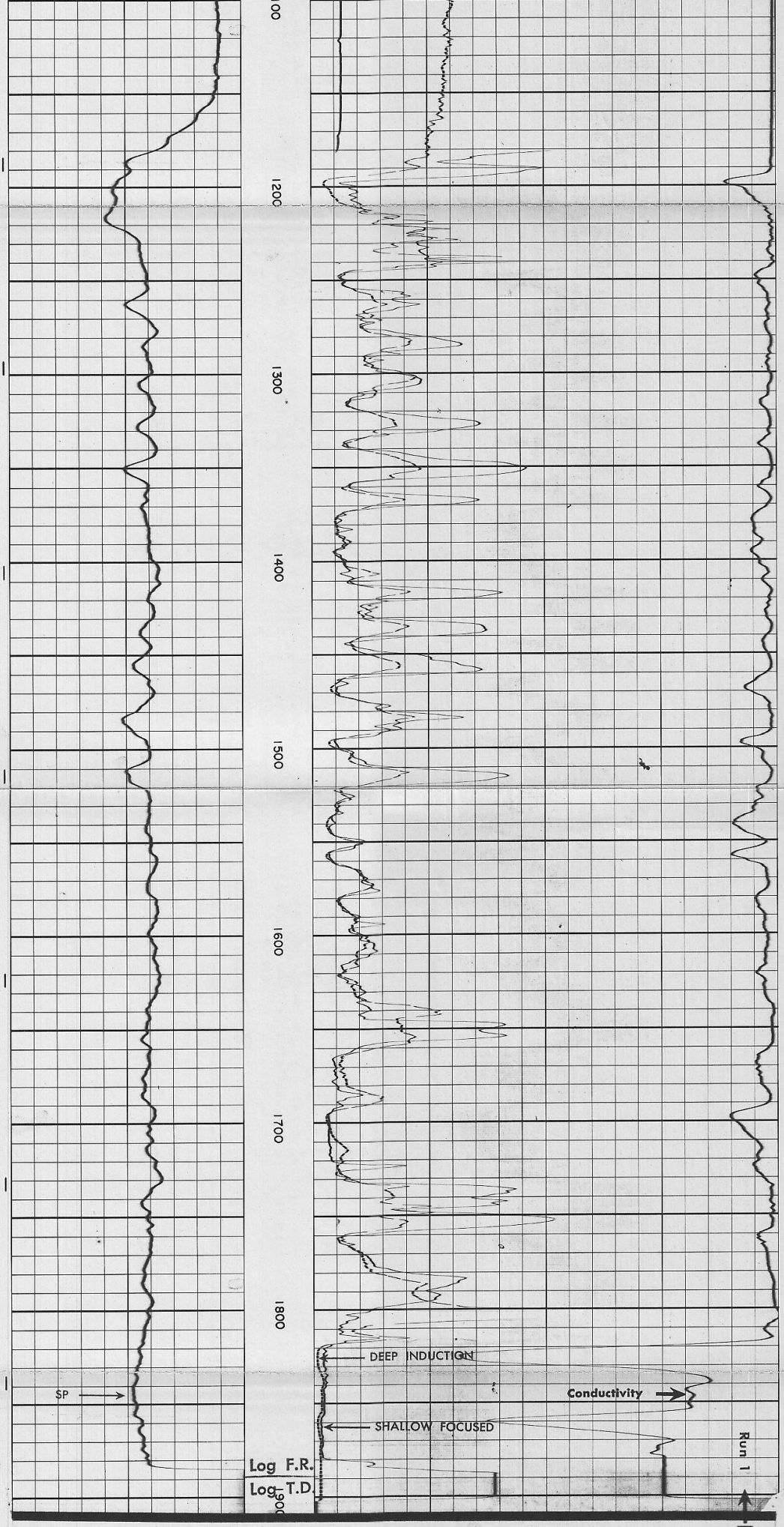

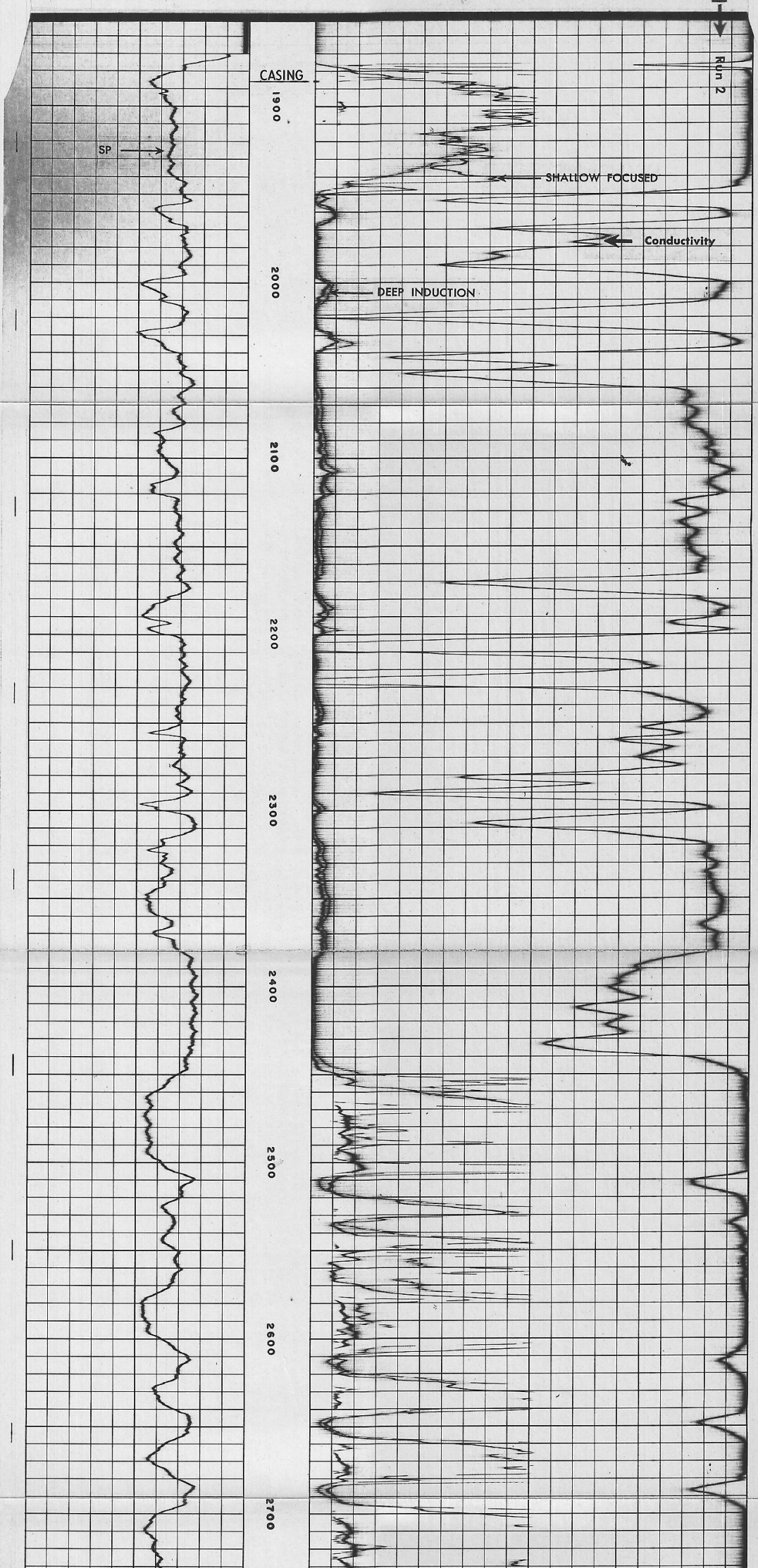

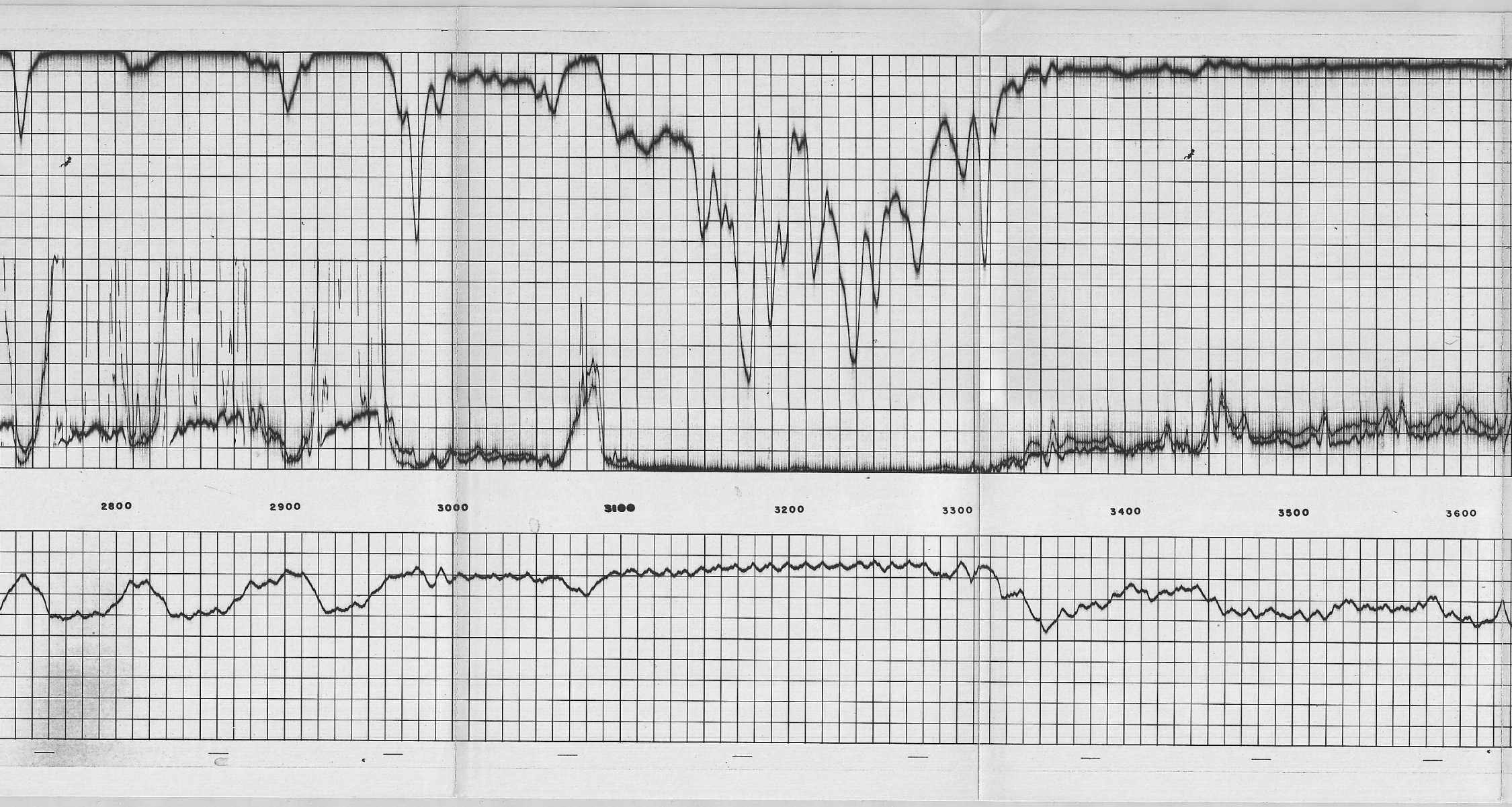

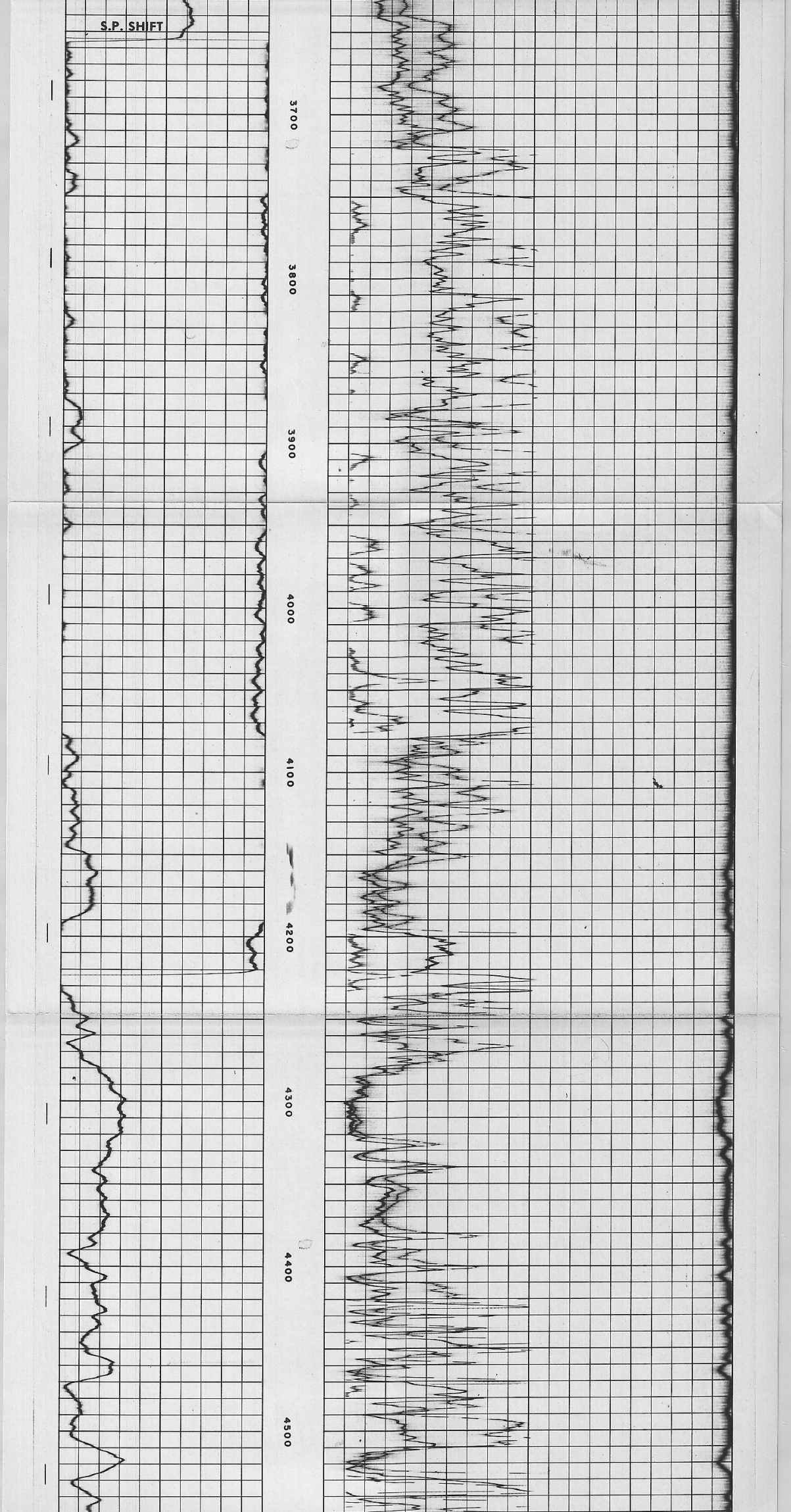

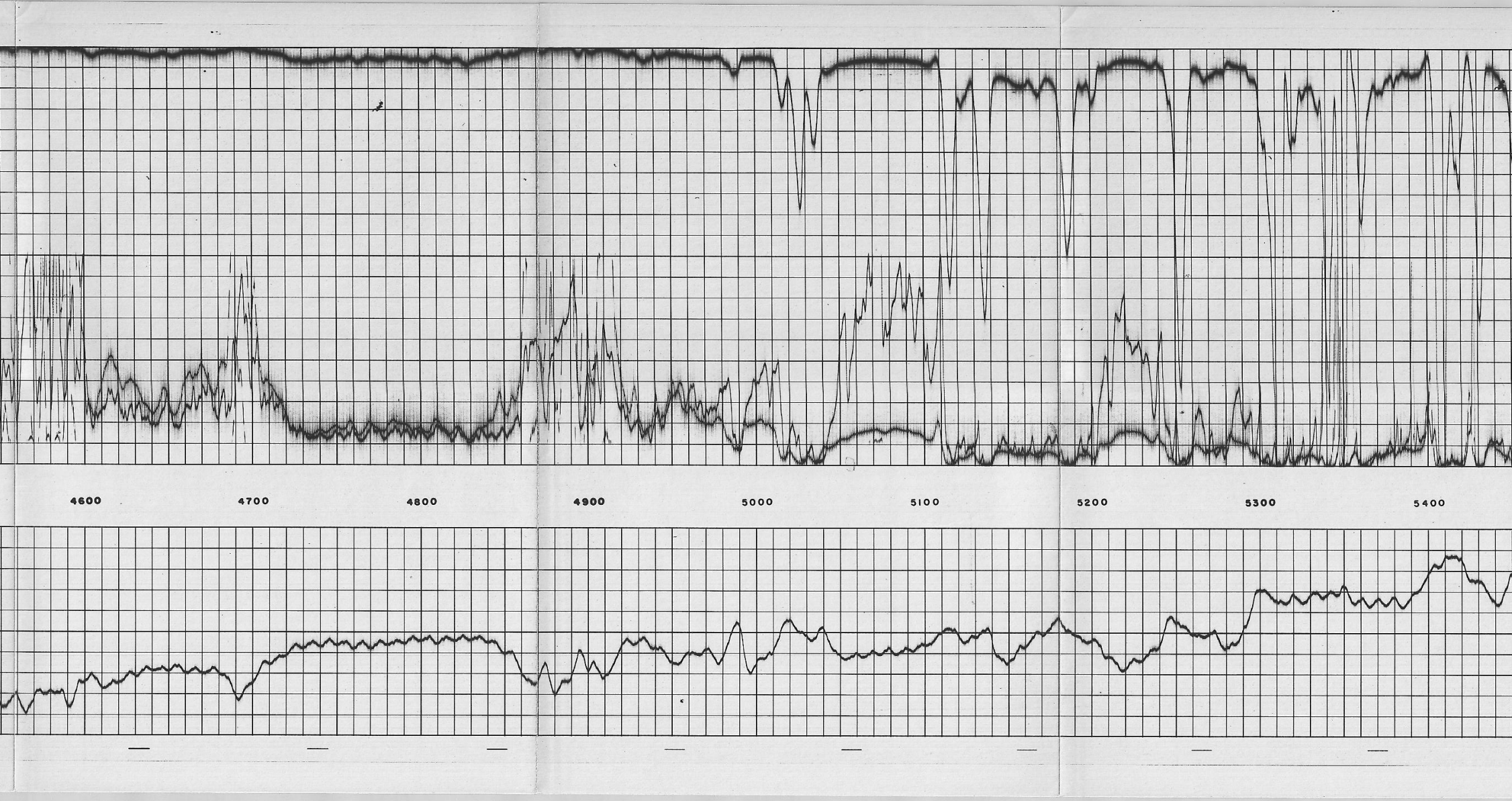

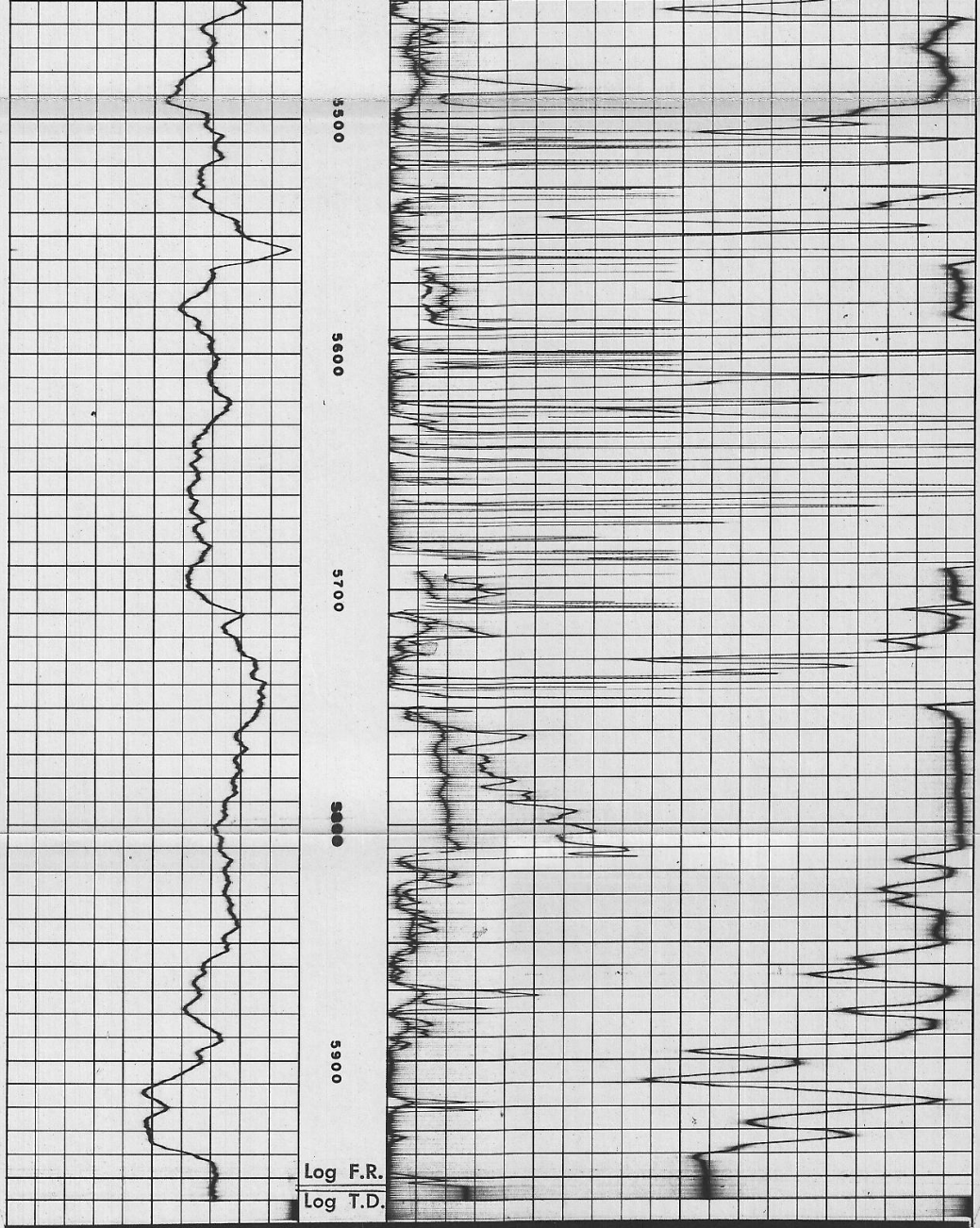

SPONTANEOUS POTENTIAL Millivolts	DEPTH	RESISTIVITY Ohms m^2/m	CONDUCTIVITY Millimhos/m
− 10 +		0 1000 0 100 DEEP INDUCTION LOG 0 1000 0 100 SHALLOW FOCUSED LOG	1000 0 DEEP INDUCTION LOG INDUCTION CONDUCTIVITY

Company	GETTY OIL COMPANY	Drillers T.D.	5955'
Well	COLLINS 76-17	Log F.R.	5954'
Field	WILDCAT	Log T.D.	5956'
County	EUREKA	Elevations:	
State	NEVADA	K.B. 5636' D.F. ---	G.L. 5610'

REPEAT SECTION

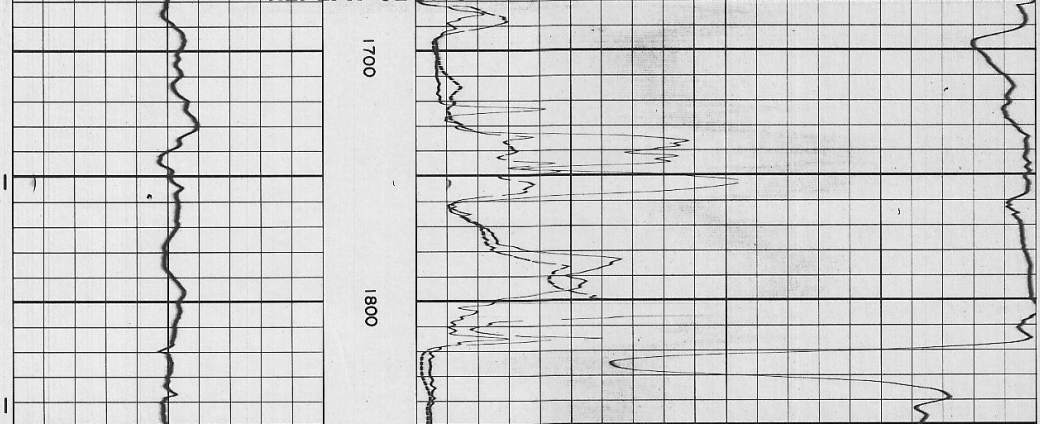

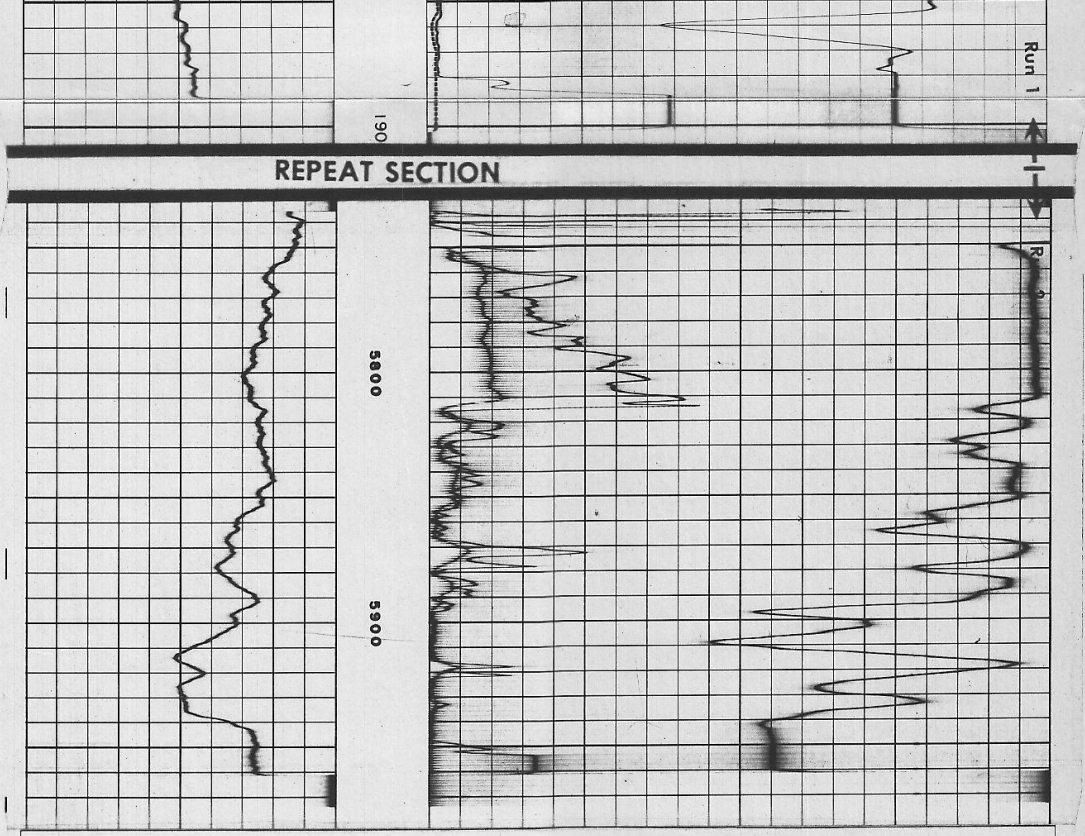

Dresser Atlas DRESSER

FORM 925349 (09/80)