

GLD0333

NV/DV/SR-14



Southland Royalty Company

LIST FOR FILE DRAWER

November 21, 1980

Mr. Howard P. Ross
University of Utah Research Institute
420 Chipeta Way, Suite 120
Salt Lake City, Utah 84108

Dear Howard:

Enclosed you will find three copies and a mylar film of each of the following.

- ✓ 1. Line 1-North; Final Stack
- ✓ 2. Line 1-North; F.D. Migration
- ✓ 3. Line 1-South; Final Stack
- ✓ 4. Line 1-South; F.D. Migration
- ✓ 5. Line 2; Final Stack
- ✓ 6. Line 2; F.D. Migration
- ✓ 7. Line 3; Final Stack
- ✓ 8. Line 3; F.D. Migration
- ✓ 9. Seismic Location Map (Three copies only)

This is the data upon which the interpretation by Bill Haskins was based. Please acknowledge receipt of this information below and return a copy of this letter to me.

Sincerely,

Jere Denton
District Manager
Natural Resources District

JD/dcs

Received and accepted this 3rd day
of December, 1980.

By: Howard P. Ross

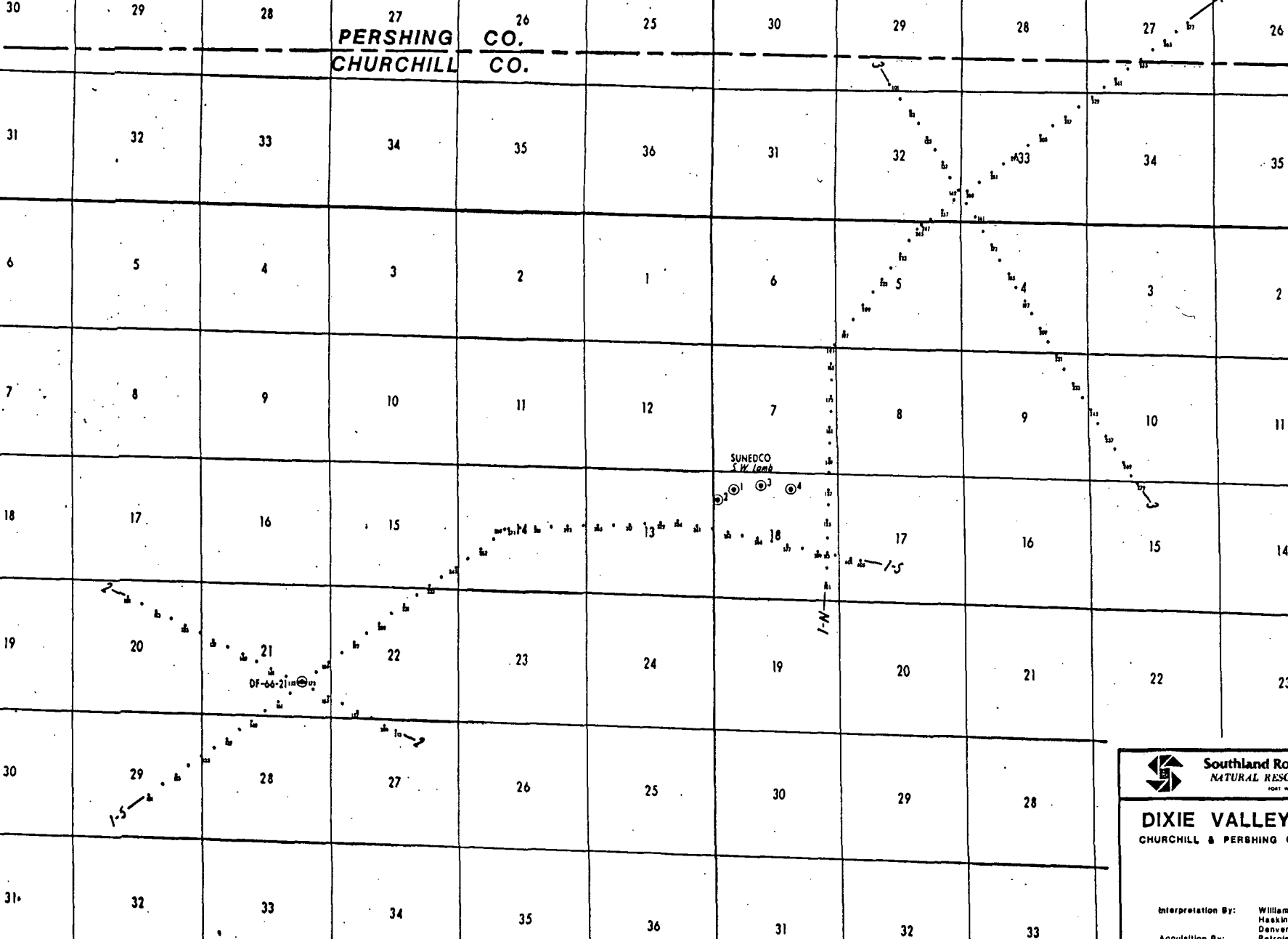
R - 36 - E

R - 37 - E

T
25
N

T
25
N

27
PERSHING
CO.
26
CHURCHILL
CO.



T
24
N

T
24
N

R - 36 - E


R - 37 - E



Southland Royalty Company
 NATURAL RESOURCES DISTRICT
FOOT NORTH TEXAS

DIXIE VALLEY SEISMIC
 CHURCHILL & PERSHING COUNTIES, NEVADA

Interpretation By: William J. Haskinag
 Haskins - Pfeiffer Inc.
 Denver, Colorado
 Acquisition By: Petroleum Geophysical Co.
 Processing By: Western Geophysical Co.



R - 36 - E

R - 37 - E

T 25 N

T 25 N

T 24 N

T 24 N

PERSHING CO.
CHURCHILL CO.

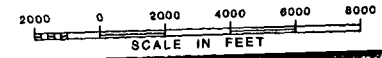
SUNEDCO
S W Lamb

DF-66-2117

 **Southland Royalty Company**
NATURAL RESOURCES DISTRICT
FORT WORTH TEXAS

DIXIE VALLEY SEISMIC
CHURCHILL & PERSHING COUNTIES, NEVADA

Interpretation By: William J. Haskineq
Haskine - Pfeiffer Inc.
Denver, Colorado
Acquisition By: Petroleum Geophysical Co.
Processing By: Western Geophysical Co.



R - 36 - E

R - 37 - E

R - 36 - E

R - 37 - E

T
25
N

T
25
N

27
PERSHING CO.
26
CHURCHILL CO.

T
24
N

T
24
N

SUNEDCO
S.W. Lamb

DF-66-21

 **Southland Royalty Company**
NATURAL RESOURCES DISTRICT
1041 NORTH TEXAS

DIXIE VALLEY SEISMIC
CHURCHILL & PERSHING COUNTIES, NEVADA

Interpretation By: William J. Haskins
Haskins - Pfaffler Inc.
Denver, Colorado
Acquisition By: Petroleum Geophysical Co.
Processing By: Western Geophysical Co.

2000 0 2000 4000 6000 8000
SCALE IN FEET

R - 36 - E

R - 37 - E