FORM 925179 GL02589

Dresser Atlas

Caliper Log

FILE NO.

COMPANY E.G. & G. IDAHO, INCORPORATED
WELL RRGP-4
FIELD RAFT RIVER GEOTHERMAL
COUNTY CASSIA STATE IDAHO
LOCATION:
SEC 23 TWP 15S RGE 26E

Other Services
DIFF. TEMP,
BHC/AL,
CDL/CNLOG,
CDL

Permanent Datum GL Elev. 4840
Log Measured from KB, 16 Ft. Above Permanent Datum
Drilling Measured from KB

Elevations:
KB 4856
DF ---
GL 4840

Date	9-27-78			
Run No.	ONE			
Depth—Driller	3700			
Depth—Logger	3465			
Bottom Logged Interval	3464			
Top Logged Interval	1815			
Casing—Driller	13 3/8@ 1820	@	@	@
Casing—Logger	1838			
Bit Size	12 1/4			
Type Fluid in Hole	WATER			
Density and Viscosity	--- ---			
pH and Fluid Loss	--- ---cc	cc	cc	cc
Source of Sample	FLOWLINE			
Rm @ Meas. Temp.	1.61 @ 145°F	@ °F	@ °F	@ °F
Rmf @ Meas. Temp.	--- @ --- °F	@ °F	@ °F	@ °F
Rmc @ Meas. Temp.	--- @ --- °F	@ °F	@ °F	@ °F
Source of Rmf and Rmc	--- ---			
Rm @ BHT	0.94 @ 248°F	@ °F	@ °F	@ °F
Time Since Circ.	6 HOURS			
Max. Rec. Temp. Deg. F.	248 °F	°F	°F	°F
Equip. No. and Location	6110 R.S.			
Recorded By	BOS-FERRY			
Witnessed By	GOLDMAN			

THIS HEADING AND LOG CONFORMS TO API RECOMMENDED STANDARD PRACTICE RP 31

FOLD HERE

REMARKS

Equipment Used

Series No.	Run No.	S.O.	Tool No.	Elec. No.	Panel No.
1906	ONE	94282	---	---	32204

Scale Changes

Type Log	Depth	Scale Up Hole	Scale Down Hole

Equipment Data

Run No.	Tool Type	Tool Position	Other
ONE	CAL-1906	CENT.	

CALIPER

HOLE DIAMETER—INCHES

12 14 16 18 20 22 24 26 28 30 32

DEPTH

12 14 16 18 20 22

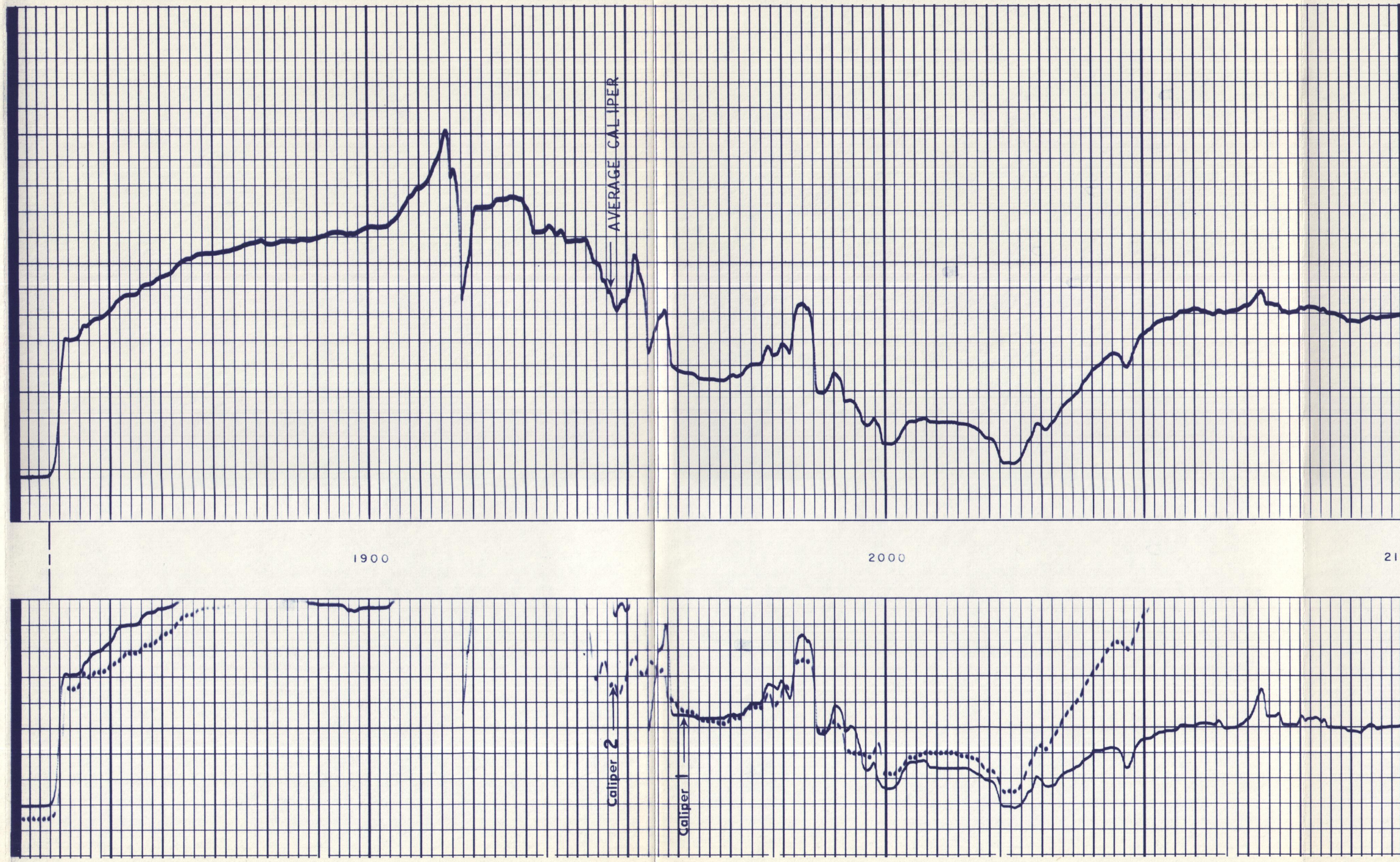

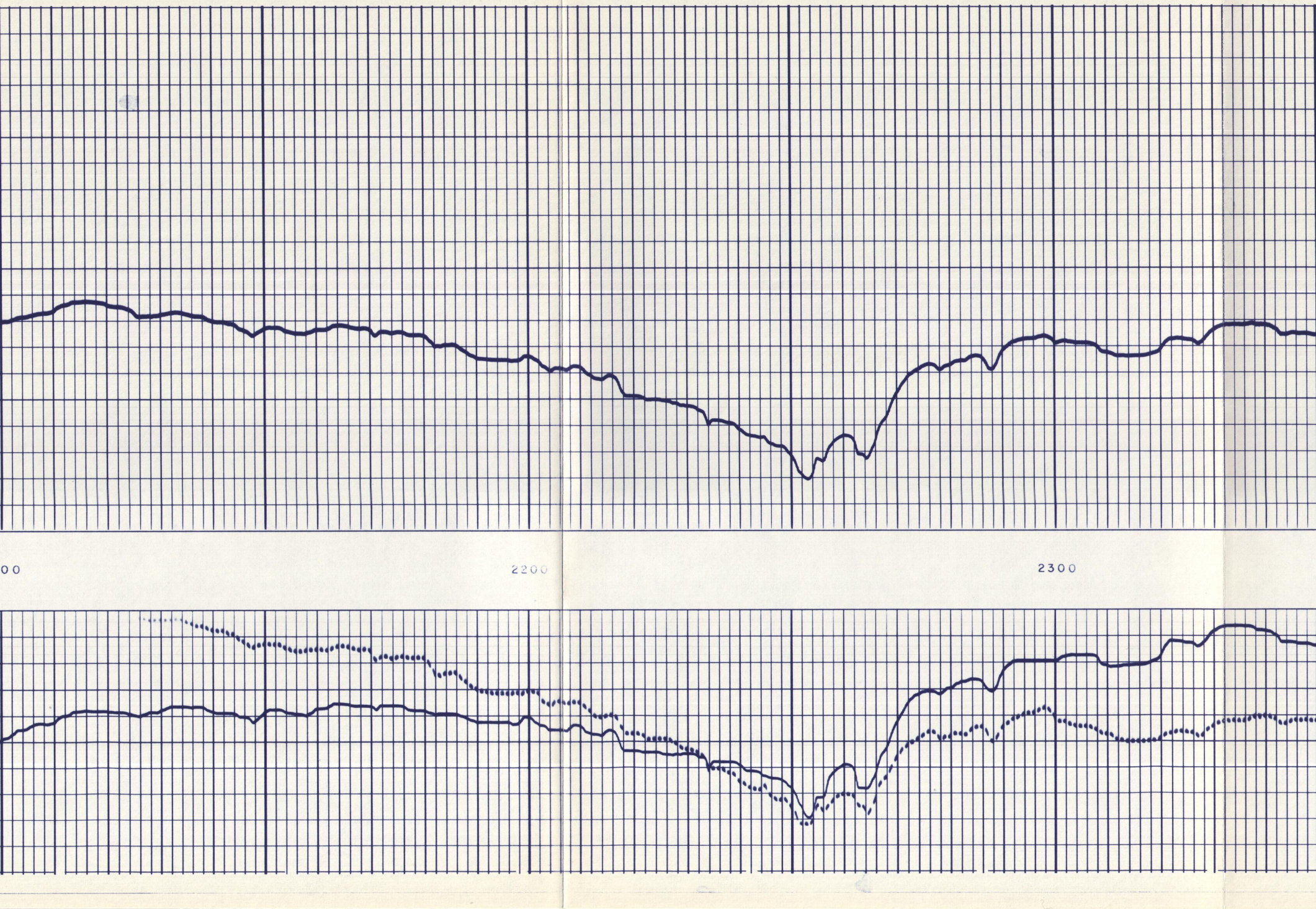

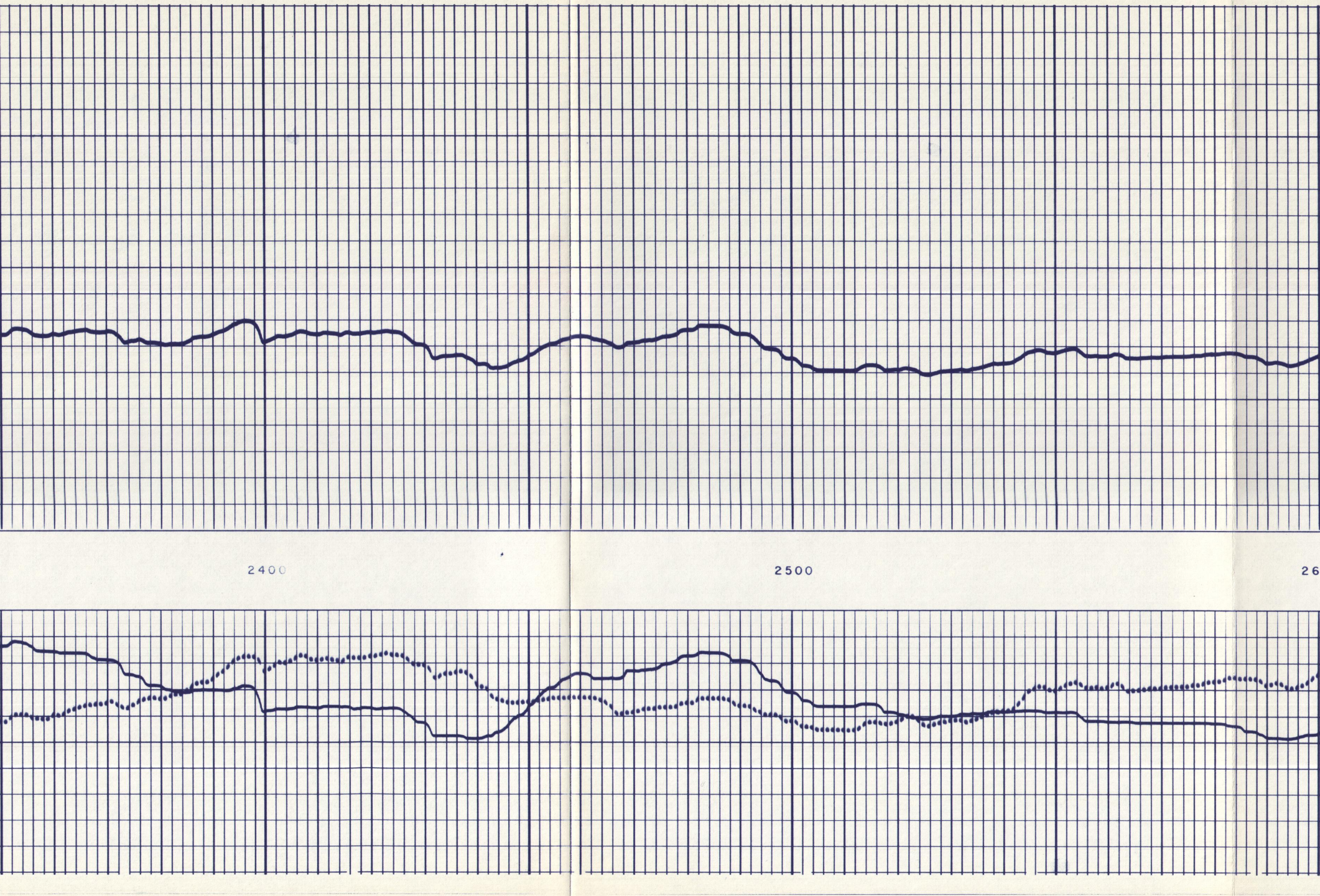

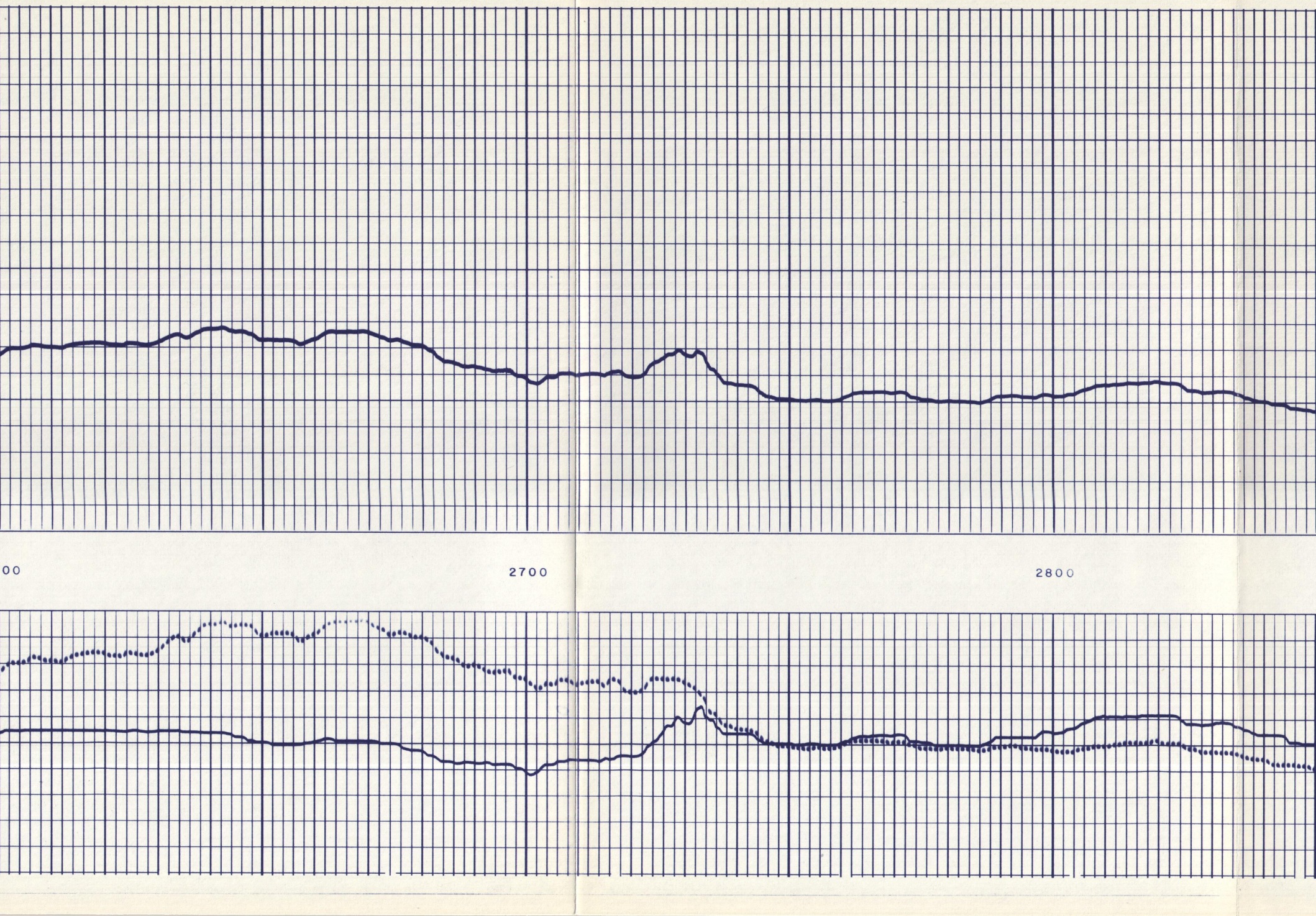

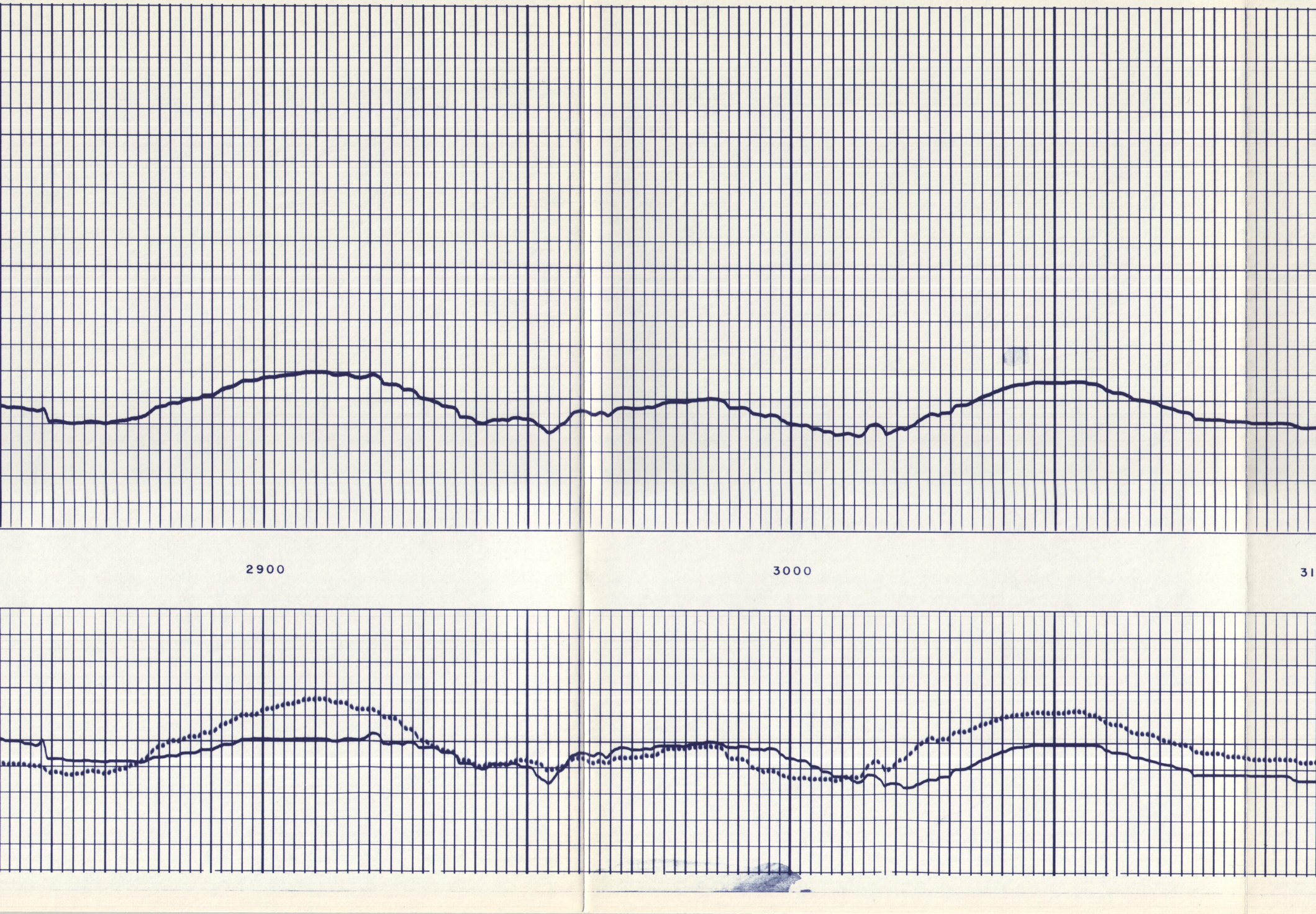

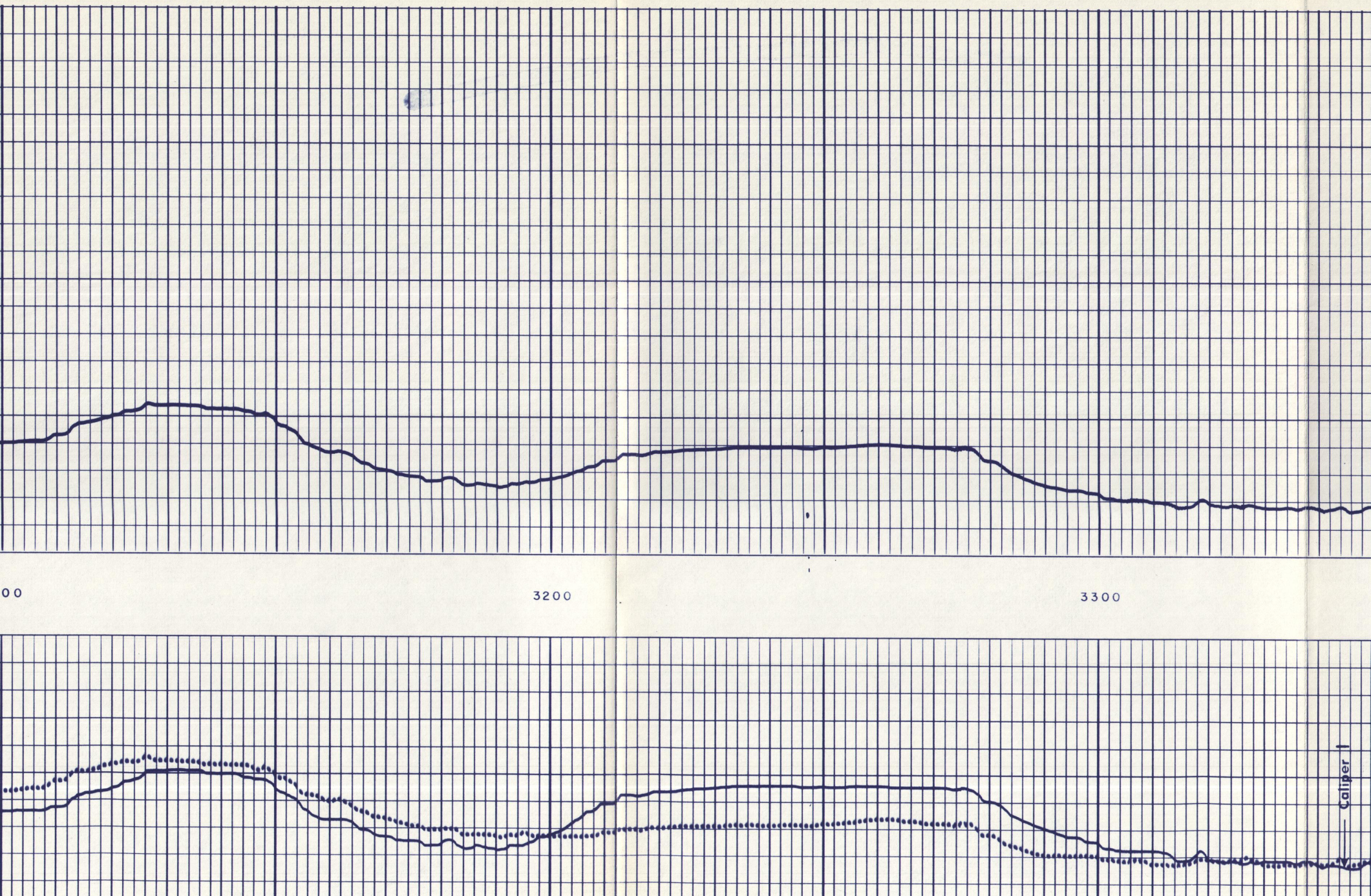

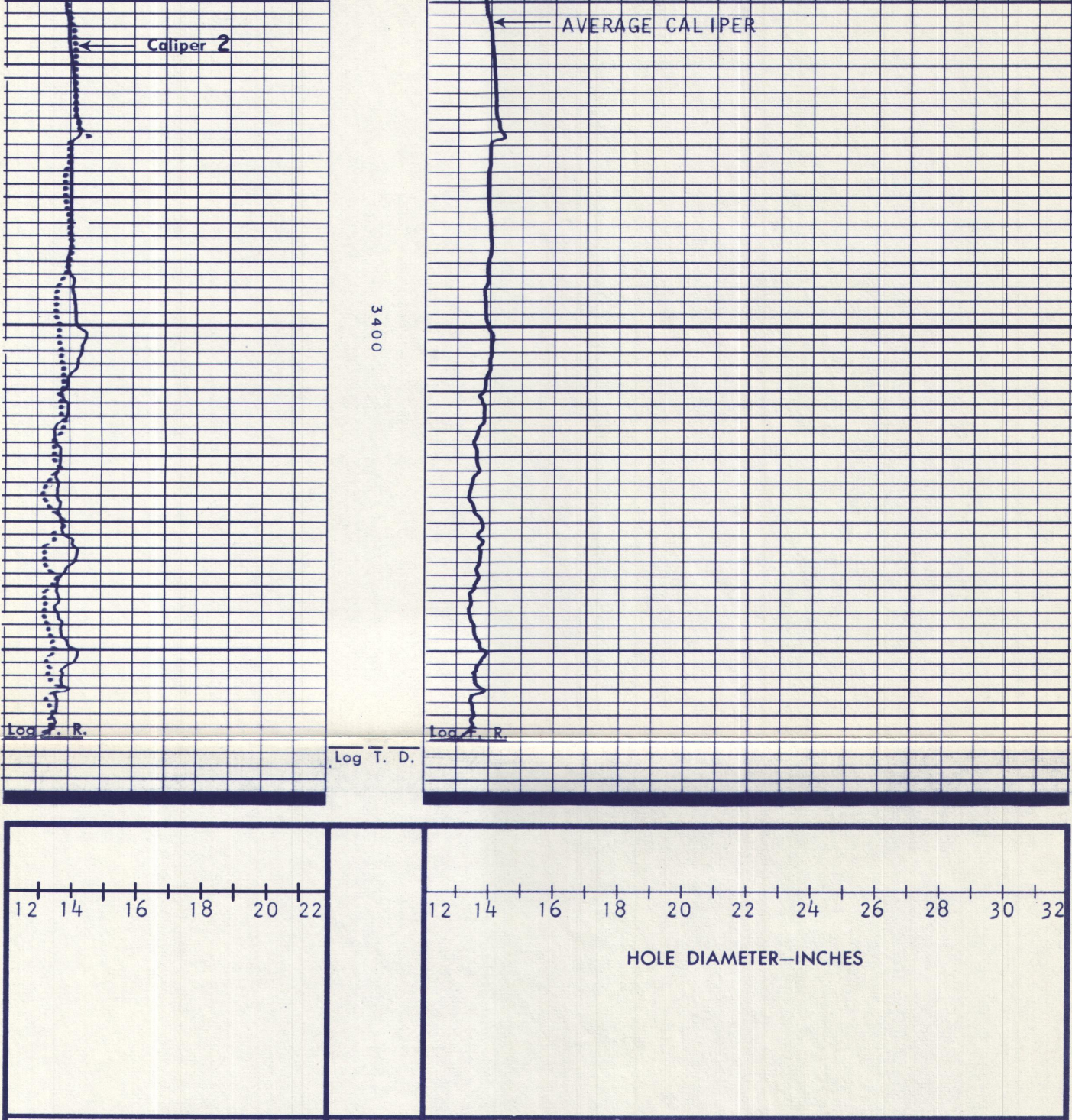

DEPTH

CALIPER

Company	E.G. & G. IDAHO, INCORPORATED	Drillers T.D.	3470
Well	RRGP-4	Log F.R.	3464
Field	RAFT RIVER GEOTHERMAL	Log T.D.	3465
County	CASSIA	Elevations:	
State	IDAHO	K.B. 4856 D.F. --- G.L. 4840	

REPEAT SECTION

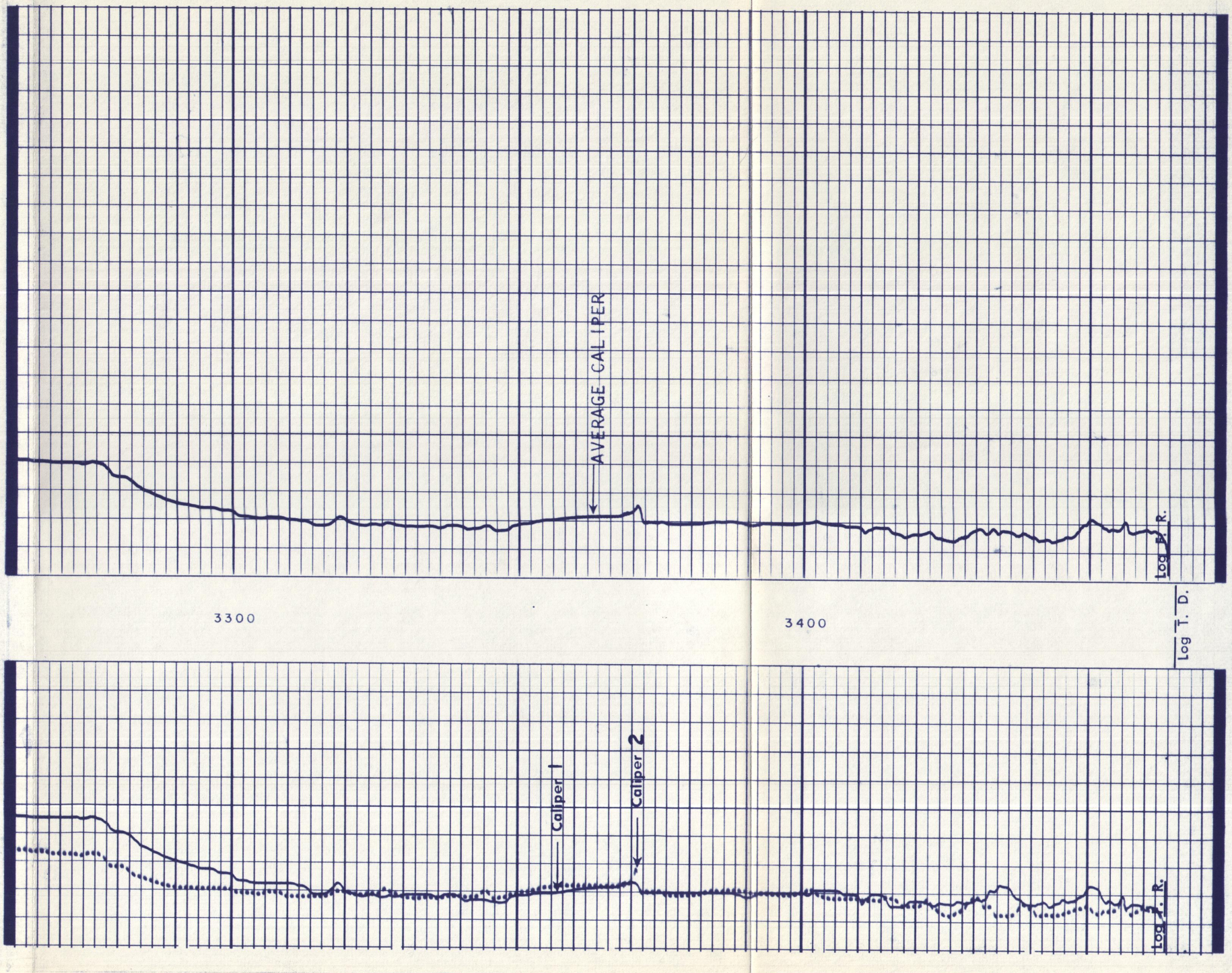

CALIBRATION - AFTER SURVEY

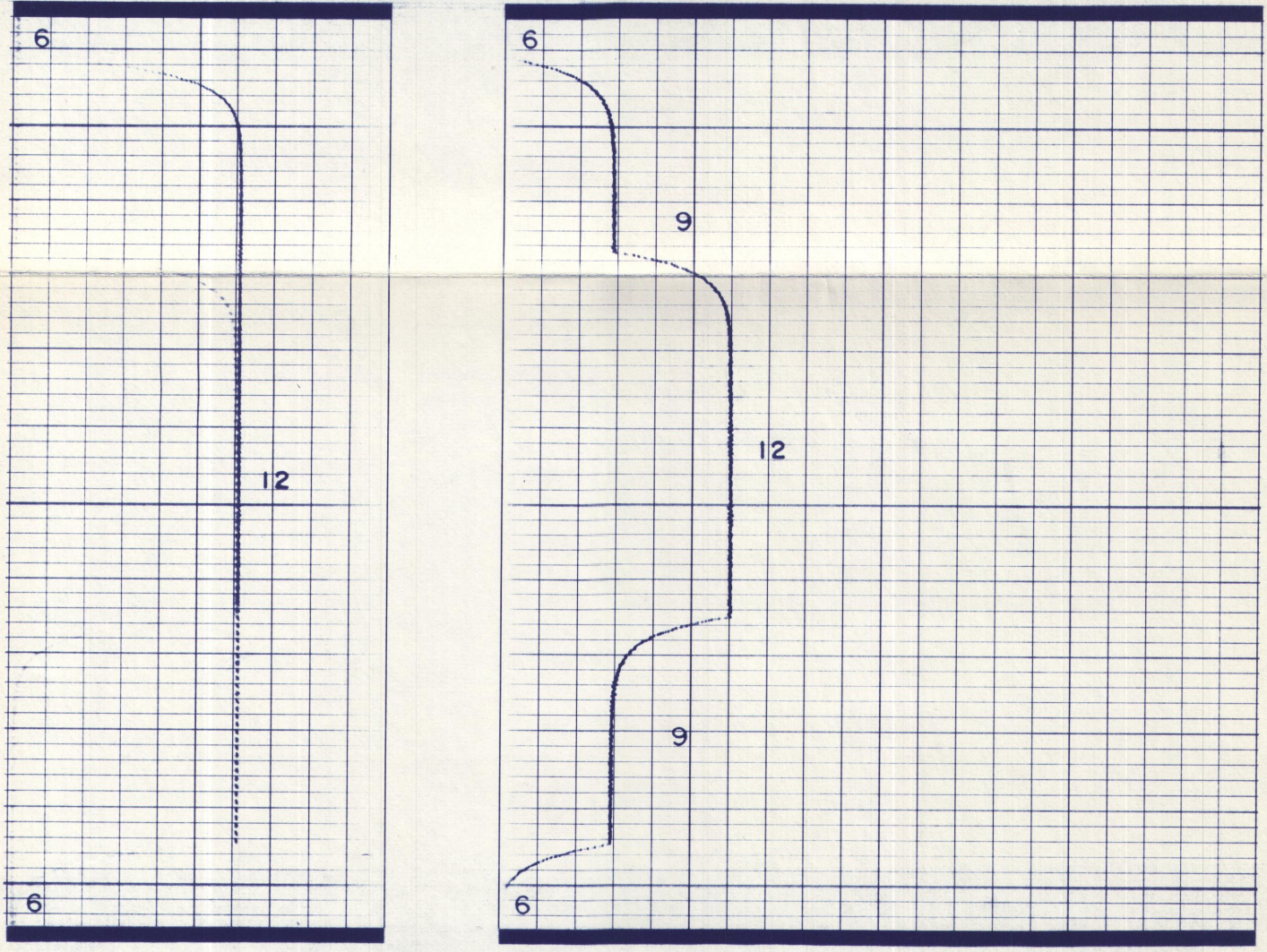

CALIBRATION - BEFORE SURVEY

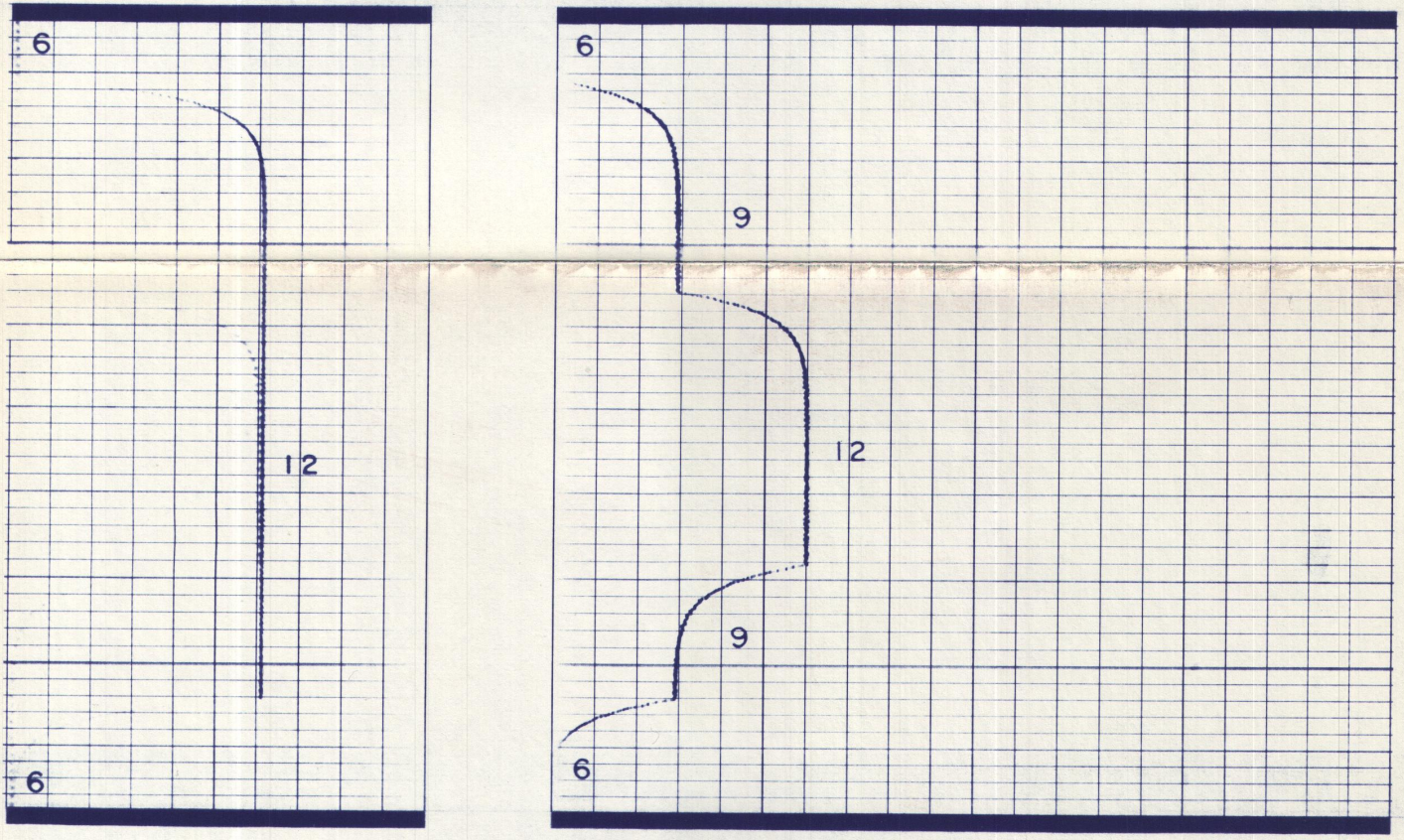

Dresser Atlas
WIRELINE SERVICES
DRESSER
Division of Dresser Industries, Inc.