

GLO2700-5

14

RETURN TO CASPER

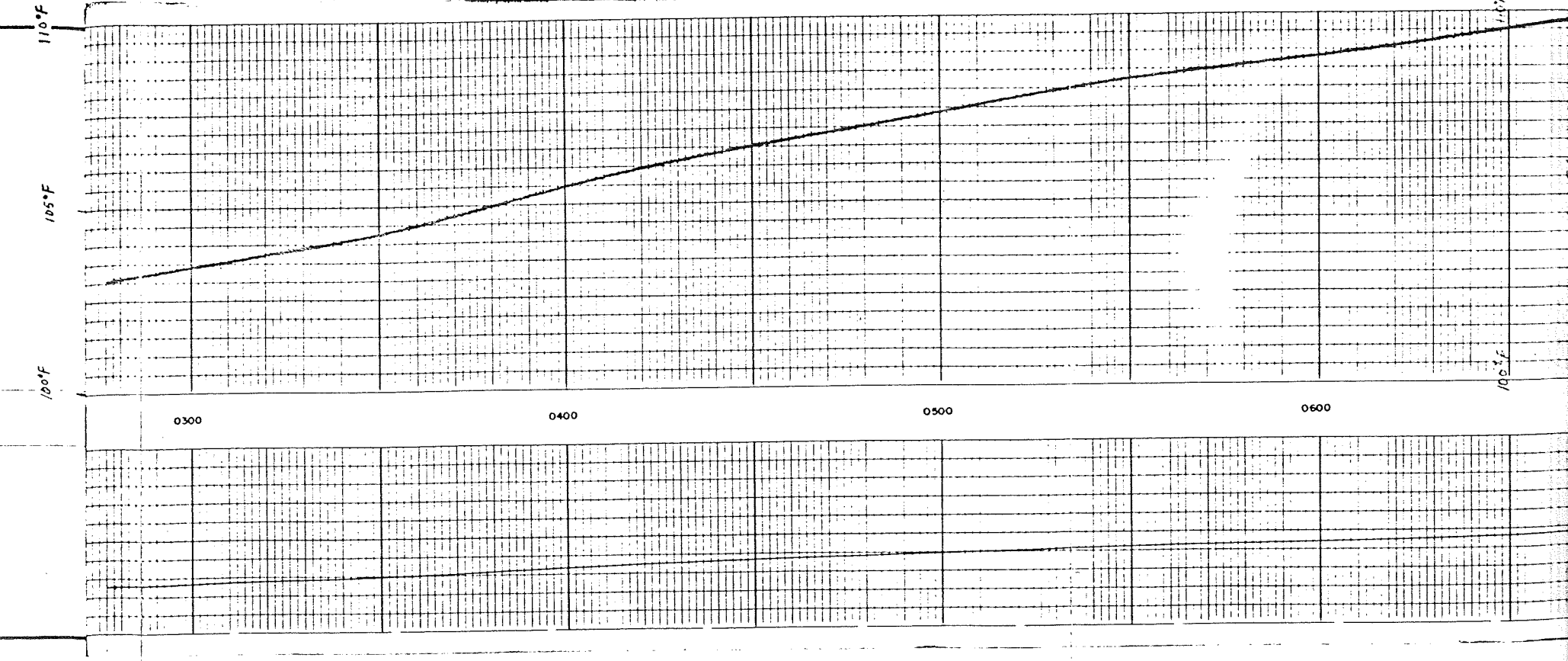
ce-5 11/16/1

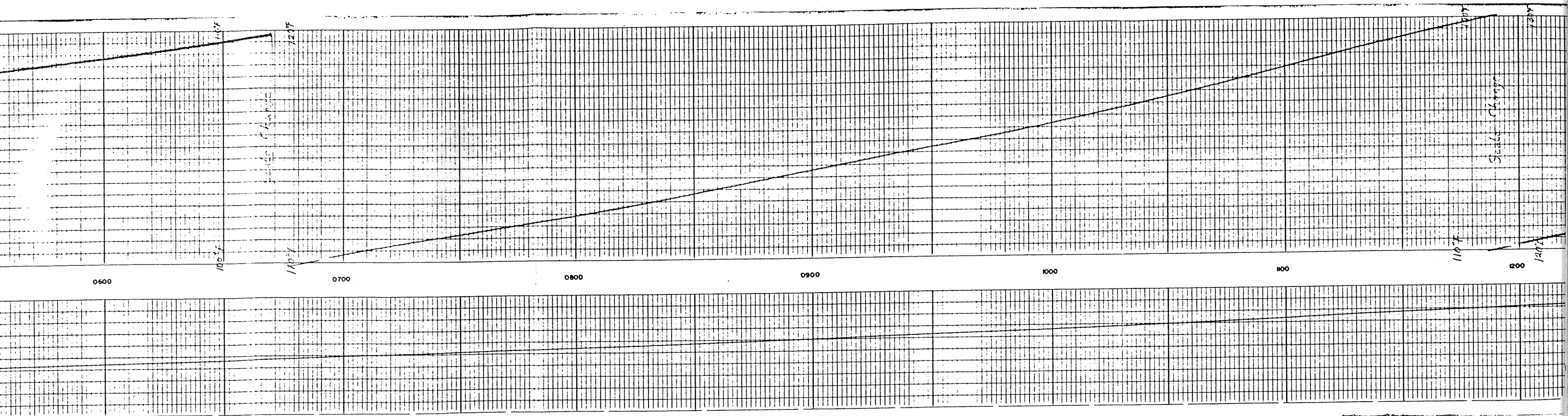
COUNTY FIELD or LOCATION WELL	COMPANY	Anschutz Corporation	
	WELL	Federal 60-13 No. 1	
LOCATION	FIELD	wildcat	
	COUNTY	Owyhee STATE Idaho	
Sec. 13	Other Services	ZES	
	Other Services	BNC-GR	
Permitment Date	Log Measured From	Log Measured To	Log Measured From
6/1/11	KB	4 Ft Above Perm. Datum	GL 2790
Drill	4100	Tight Hole	
Log	4100		
Top of Log	4100		
Top of Log	320		
Casing Dr. in	13 3/4	329	
Casing Logger	320		
Casing Size	1	To	To
Casing Weight	48 #	To	To
Casing Thickness	2	To	To
Bit Size	12 1/4	To	To
Type Fluid in Hole	FG M		
Dens. Sp. Gr.	8.9	52	
Log Scale Ck	24	14	
Log Scale	144	F	
Log Scale	268	CSPR	
Log Scale	51	24	
Log Scale	102	48	

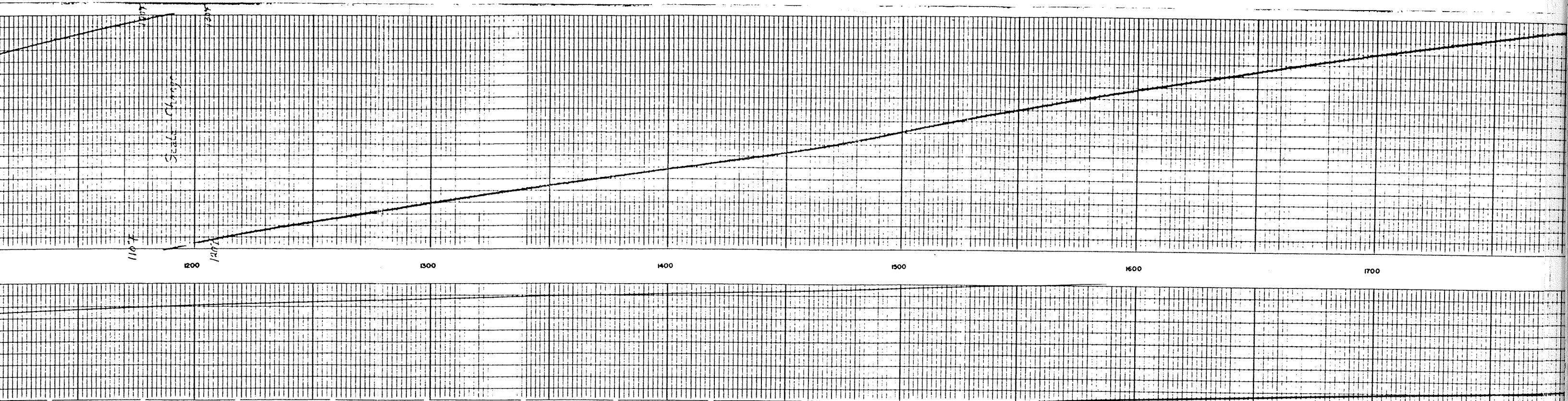
REMARKS
 Three down-hole thermometers ran, all three read 144°F
 Note scale changes on log.

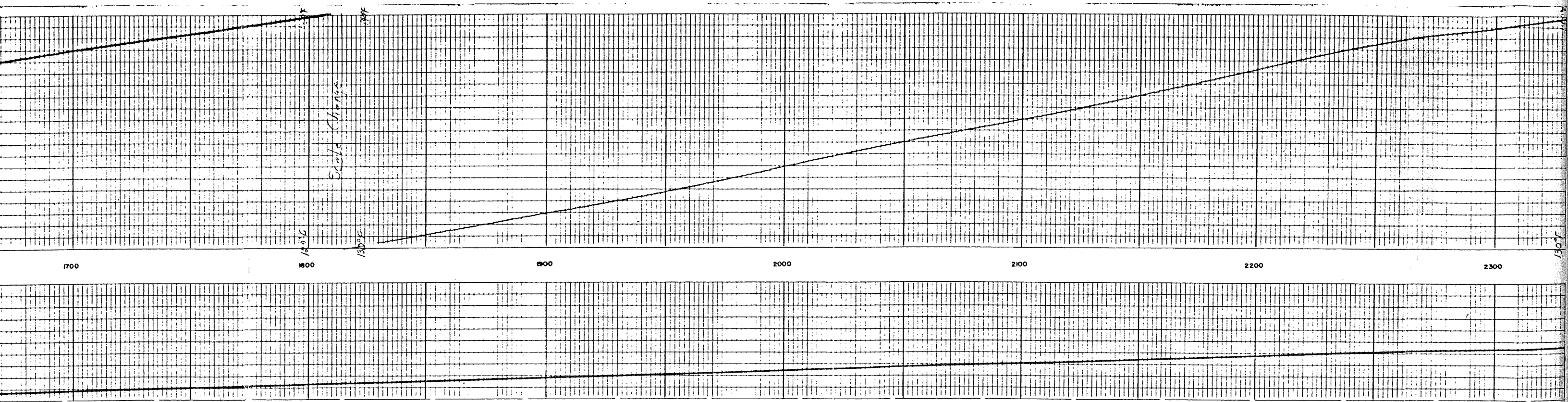
Date	Depth	Type of Cement	CEMENTATION DATA	
			No. of Sacks	Calculated Top

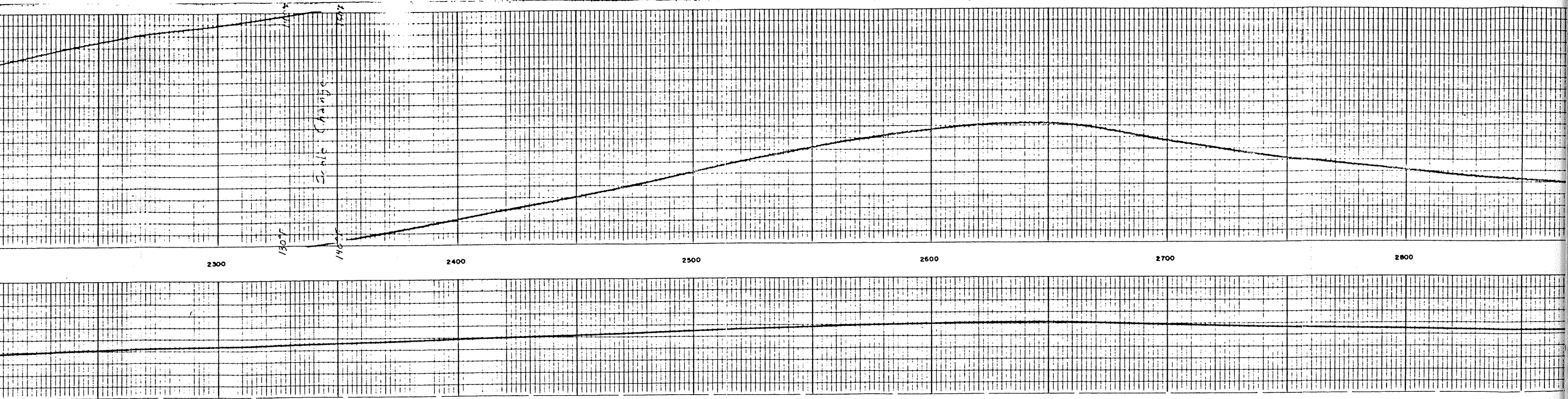
TEMPERATURE ° F.

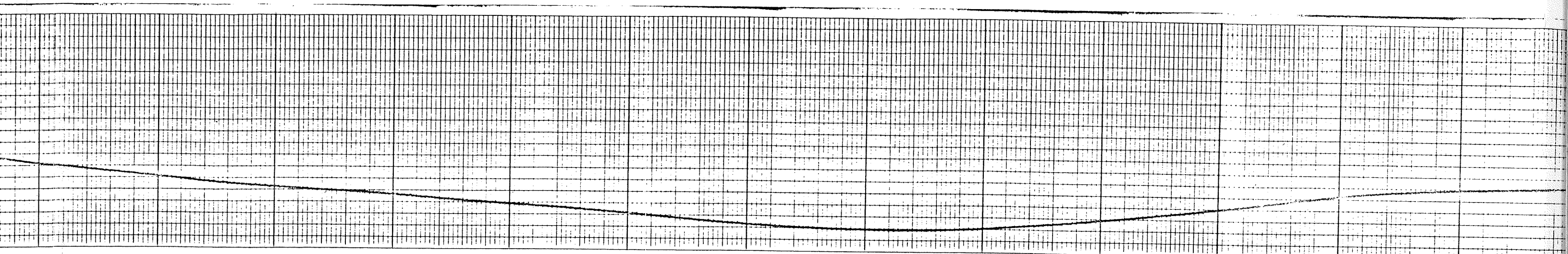












2800

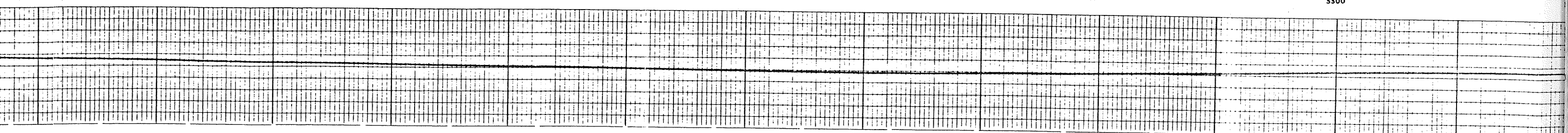
2900

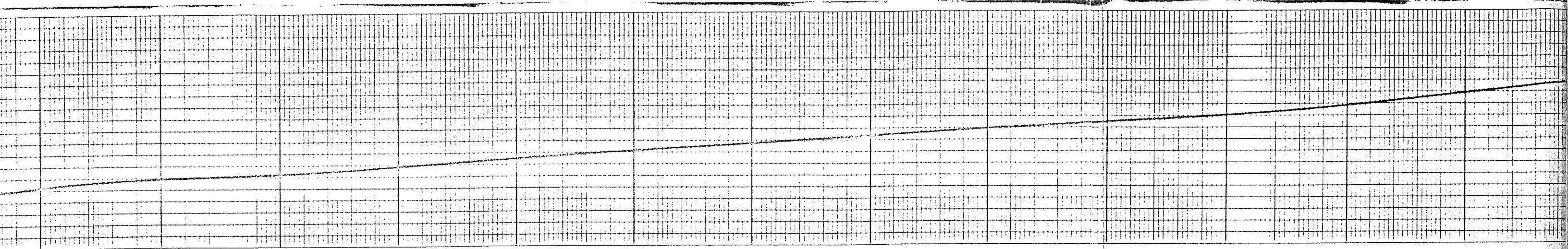
3000

3100

3200

3300





3300

3400

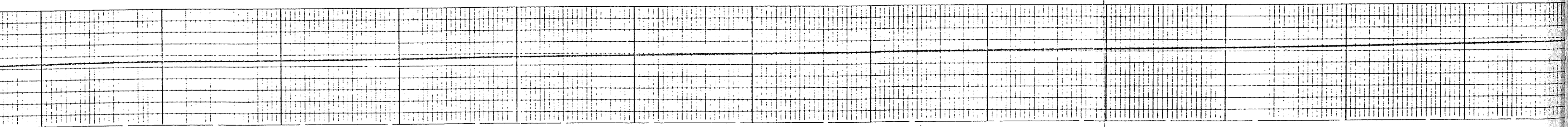
3500

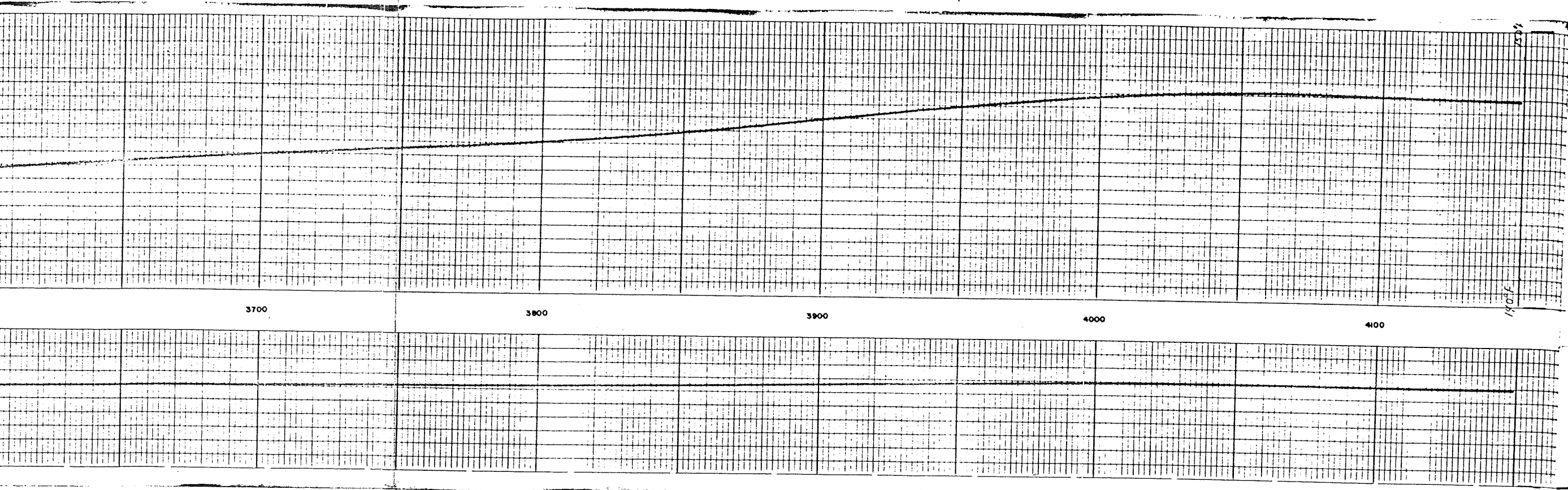
3600

3700

3800

3900





COMPANY *Anschutz Corporation*
 WELL *Federal 60-13 No. 1*
 FIELD *Wildcat*
 COUNTY *Cwyhee* STATE *Idaho*

SCHL. R. *4/187*
 SCHL. T. D. *7/70*
 DRILL T. D. *9/20*