

SUB FILE GEOTHERMAL LISTING

S005
S006
UN 007 008
31317 175927
D W0
NORTH 173 00
DRV
UN 002 003
S004
S005
35000 70376
WFO
21-00
IL DRV
S 007 N 002 003
00
S005
33608 90376
00

SUB FILE GEOTHERMAL LISTING

00
005 002
003
226 277
450
00

GLO2754-9

06/08/78

PETROLEUM INFORMATION, CORP

SUB FILE GEOTHERMAL LISTING

25 N 25 E 57 23	40331	FFP 1387
	40401 DST 04	12687-12687 203RDRV
	40431 FINAL OP	OH45H
	40501 DST 05	12695-12732 203RDRV
	40531 FINAL OP	OH05H
	40601 DST 06	12767-12844 203RDRV
	40701 DST 07	12766-12841 203RDRV
	40731 FINAL OP	3H15M IFF 2109 FFP 2763
	40801 DST 08	12692-12736 203RDRV
	50102 203RDRV PERF	JET W/ 2/FT 12744-12760
	50150 WTR	
	50202 203RDRV PERF	JET W/ 2/FT 12706-12722
	50302 203RDRV PERF	JET 12706-12760 GROSS 013
	50350 WTR	

25 N 25 E 57 24	10002	0479085510429956 0479089010430376
	10010 083 21091273 76750 6589554	120203RDRV 2511RLK 12900473
	10021 TWP N 25 RGE E 57 SEC 24	28MONTANA MERIDIAN
	101 MONT RICHLAND A	685 FNL 1865 FNL SH NE NW WFO
	102 PENNZOIL CO ETAL	1 TVEIT
	103 2472 KB 2458 GR	STIOUX PASS
	104 2465 DF 2453 GR P LSE NO	API 25-083- 21091-00
	105 SPUD 12/17/1972 COMP 03/22/1973	ROTARY 2 OIL
	107 DTG 12900	FH/TD 203RDRV
	20102 2511RLK PERF	11803-11875 GROSS 013
	20202 203RDRV PERF	W/ 2/FT 12654-12736 GROSS 014
	40101 DST 01	9367-9524 352MSNC S002
	40131 FINAL OP 1H	IFF 457 FFP 625 BHT 216F
	40201 DST 02	11815-11941 2511RLK MISRUN 003
	40301 DST 03	11815-11941 2511RLK S004
	40331 FINAL OP	3:25M IFF 3567 FFP 3856
	40401 DST 04	12244-12297 203SNMN MISRUN 005
	40501 DST 05	12244-12297 203SNMN S006
	40531 FINAL OP 1H	IFF 1692 FFP 1692
	40601 DST 06	12680-12794 203RDRV S007
	40631 FINAL OP 1H	IFF 2081 FFP 2210
	50102 203RDRV PERF	W/ 2/FT 12761-12776 009
	50202 203RDRV PERF	W/ 2/FT 12654-12736 GROSS 010
	50302 203RDRV PERF	W/ 2/FT 12654-12736 GROSS 011
	50402 2511RLK PERF	11809-11875 GROSS 012

25 N 25 E 57 24	10002	0479073710429262 0479070910429623
	10010 083 21157273 76750 6589561	110203RDRV 203RDRV 12905577
	10021 TWP N 25 RGE E 57 SEC 24	28MONTANA
	101 MONT RICHLAND A	1000 FNL 1620 FNL SE NW NE D DO
	102 PENNZOIL CO	1 WICK
	103 2470 KB 2461 GR	STIOUX PASS
	104	API 25 083 21157 00
	105 SPUD 12/03/1976 COMP 04/01/1977	ROTARY OIL
	107 DTG 12900 LTD 12905	FH/TD 203RDRV
	20102 203RDRV PERF	12640-12754 GROSS 008

06/08/78

PETROLEUM INFORMATION, CORP

SUB FILE GEOTHERMAL LISTING

25 N 25 E 57 24	20141	012900FT BHT 2:0F
	40101 DST 01	11755-11835 251TRLK CUSH 3738 WTR 002
	40102 OVERLAPS	302ASRN
	40131 FINAL OP 1H	IFF 1715 FFP 1692 BHT 240F
	40201 DST 02	11845-11940 251TRLK CUSH 3834 WTR S003
	40231 FINAL OP	1H30M IFF 2034 FFP 2216 BHT 245F
	40301 DST 03	12650-12770 203RDRV S004
	40331 FINAL OP 1H	IFF 2098 FFP 2255 BHT 245F
	40401 DST 04	12792-12810 203RDRV S005
	40431 FINAL OP 1H	IFF 2412 FFP 2480 BHT 245F
	40501 DST 05 STRD	12710-12784 203RDRV CUSH 4644 WTR S006
	40531 FINAL OP 1H	IFF 2074 FFP 2157 BHT 245F

25 N 25 E 58 1	10002	0479501710416764 0479497910416764
	10010 083 21132273 99999	5025051 110203RDRV 203RDRV
	10021 TWP N 25 RGE E 58 SEC 1	28MONTANA
	101 MONT RICHLAND A	1600 FNL 1957
	102 LUFF KENNETH D	

SUB FILE GEOTHERMAL LISTING

38-00 IL DRV 005 S002 S003 26226 13277 USD

18 00 IL DRV 011 S007

004 005 S005

006

S007

S008

009

004 005

33470 00K75 IAN WOE

004 005

006

002

S003

SUB FILE GEOTHERMAL LISTING

004 026 037E

004 005 006 02

06/08/78

PETROLEUM INFORMATION, CORP

25 N 25 E 57 24 20141 40101 DST 01 012900FT 11755-11835 BHT 240F 40102 OVERLAPS 302ASRN 40131 FINAL OP 1H IFF 1715 FFP 1692 BHT 240F 40201 DST 02 11845-11940 251TRLK CUSH 3834 WTR S003 40231 FINAL OP 1H30M IFF 2034 FFP 2216 BHT 245F 40301 DST 03 12650-12770 203RDRV S004 40331 FINAL OP 1H IFF 2098 FFP 2255 BHT 245F 40401 DST 04 12792-12810 203RDRV S005 40431 FINAL OP 1H IFF 2412 FFP 2480 BHT 245F 40501 DST 05 STRD 12710-12784 203RDRV CUSH 4644 WTR S006 40531 FINAL OP 1H IFF 2074 FFP 2157 BHT 245F

25 N 25 E 58 1 10002 0479501710416764 0479497910416798 10010 083 21132273 99999 5025051 110203RDRV 203RDRV 12793876 10021 TWP N 25 RGE E 58 SEC 1 28MONTANA 101 MONT RICHLAND A 1600 FNL 1950 FEL NE SW NE WF WFD 394 102 LUFF KENNETH D 1-1 JASKOT 103 2122 KB 2111 GP UNNAMED 104 2123 DF 2111 GR P LSE NO API 25-083- 21132-00 105 SPUD 04/15/1976 COMP 07/03/1976 ROTARY OIL 107 DTD 12790 LTD 12793 PB 12750 FH/TD 203RDRV 20102 203RDRV PERF W/ 1/FT 12650-12696 GROSS 006 40101 DST 01 11452-11581 302NPGS S002 40131 FINAL OP 3H IFF 2002 FFP 2686 BHT 244F 40201 DST 02 11534-11582 302NPGS S003 40231 FINAL OP 2H IFF 1930 FFP 2164 BHT 245F 40301 DST 03 12620-12700 203RDRV S004 40331 FINAL OP 2H IFF 2715 FFP 3675 BHT 270F

25 N 25 E 58 2 10002 0479414810419478 0479420910419543 10010 083 21086273 59050 1670551 110203RDRV 203RDRV 12678173 10021 TWP N 25 RGE E 58 SEC 2 28MONTANA MERIDIAN 101 MONT RICHLAND A 660 FSL 1980 FHL C SE SW NE WF WFD 395 102 CONTINENTAL OIL 1 D J TUERSON 103 2061 KB 2047 GR OTIS CREEK SOUTH 104 2061 DF 2049 GR P LSE NO API 25-083- 21086-00 105 SPUD 10/07/1972 COMP 01/10/1973 ROTARY OIL 107 DTD 12678 LTD 12678 PB 12598 FH/TD 203RDRV 20102 203RDRV PERF JET W/ 2/FT 12524-12531 GROSS 004 20150 WTR 40101 DST 01 12550-12605 203RDRV CUSH 4600 RE/OUTS002 40110 OIL AT 590 BOPD 40131 FINAL OP 1H06M IFF 2204 FFP 2726 BHP 246F

25 N 25 E 58 4 10002 0479515510422586 0479515010422623 10010 083 21112273 99999 9026051 110203RDRV 203RDRV 12610576 10021 TWP N 25 RGE E 58 SEC 4 28MONTANA 101 MONT RICHLAND A 800 FNL 200 FEL SE NE NE WF WFD 396 102 OIL RESOURCES 41-4 DELANEY 103 2099 KB 2083 GR UNNAMED

06/08/78

PETROLEUM INFORMATION, CORP

SUB FILE GEOTHERMAL LISTING

25 N 25 E 58 4 104 2096 DF 2083 GR P LSE NO API 25-083- 21112-00 105 SPUD 07/19/1975 COMP 01/20/1976 ROTARY OIL 107 DTD 12610 FH/TD 203RDRV 20102 203RDRV PERF W/ 2/FT 12520-12570 GROSS 007 40101 DST 01 10470-10517 306NSKU 002 40131 FINAL OP 1H IFF 1529 FFP 4639 BHT 250F 40201 DST 02 11375-11416 302NPGS S003 40231 FINAL OP 1H IFF 1373 FFP 1396 40301 DST 03 12486-12540 203RDRV S004 40310 GAS TS IN 1H NO GAUGE 40331 FINAL OP 2H IFF 2332 FFP 2972 BHT 260F 50102 203RDRV PERF W/ 2/FT 12520-12570 GROSS 006

25 N 25 E 58 13 10002 0479203210416510 0479203610416452 10010 083 05030273 8560550 120203RDRV 2020988 12772227

SUB FILE GEOTHERMAL LISTING

S004
 10427626
 12525376
 D D
 S NORTH
 21129-00
 D&A-OG
 03RDRV
 R S002
 10426340
 12475174
 ERIDIAN
 WF WFO
 21094
 2 OIL
 03RDRV
 LOSS 017
 LOSS 018
 BRUN 002
 R S003
 S004
 S005
 S006
 007
 009
 S010
 012
 013
 014
 017

SUB FILE GEOTHERMAL LISTING

SS 016
 125766
 150375
 DIAN
 DO
 02-00
 IL
 DRY
 S 012
 002
 003

25 N 25 E 58 4 104 2096 DF 2083 GR P LSE NO API 25-083- 21112-00
 105 SPUD 07/19/1975 COMP 01/20/1976 ROTARY OIL
 107 DTD 12610 FM/TO 203RDRV
 20102 203RDRV PERF W/ 2/FT 12520-12570 GROSS 007
 40101 DST 01 10470-10517 306NSKU 10494
 40131 FINAL OP 1H IFF 1529 FFP 4639 BHT 250F S003
 40201 DST 02 11375-11416 302HPGS
 40231 FINAL OP 1H IFF 1373 FFP 1396 S004
 40301 DST 03 12486-12540 203RDRV
 40310 GAS TS IN 1P NO GAUGE
 40331 FINAL OP 2H IFF 2332 FFP 2972 BHT 260F
 50102 203RDRV PERF W/ 2/FT 12520-12570 GROSS 006
 25 N 25 E 58 13 10002 0479203210416510 0479203610416452
 10010 083 05090273 8560554 120203RDRV 302HPGS 12737667
 10021 THP N 25 RGE E 58 SEC 13 28MONTANA MERIDIAN
 101 MONT RICHLAND A 1980 FNL 990 FEL SE NE WF WFD 397
 102 SUPERIOR OIL 1 VANDERHOOF-A
 103 2131 KB 2120 GR FAIRVIEW N AREA
 104 2131 ES 2122 GR P API 25-083- 05090 00
 105 SPUD 03/14/1967 COMP 06/16/1967 ROTARY DUOIL
 107 DTD 12729 LTD 12737 PB 12660 FM/TO 203RDRV
 20102 302HPGS PERF 11414-11442 024
 20202 203RDRV PERF 12552-12572 025
 40101 DST 01 10803-10856 306DPRH CUSH 1850 WTR S002
 40110 GAS TS IN 2H05M TSTM
 40131 FINAL OP 2H IFF 876 FFP 1091 BHT 227F
 40201 DST 02 11215-11280 302DSNB 003
 40231 FINAL OP 1H30M IFF 1071 FFP 1143 BHT 234F
 40301 DST 03 11382-11428 302HPGS 11405 S004
 40310 GAS TS IN 1H04M NO GAUGE
 40311 CUSH TS IN 1H30M 24 64 CK-FP 350
 40331 FINAL OP 2H15M IFF 1551 FFP 3239 BHT 260F
 40401 DST 04 12072-12115 259SLRN CUSH 3130 WTR 005
 40431 FINAL OP 2H IFF 1512 FFP 1692 BHT 244F
 40501 DST 05 12172-12305 203GNIN CUSH 3365 WTR S006
 40531 FINAL OP 2H IFF 1514 FFP 1975 BHT 262F
 40601 DST 06 12530-12590 203RDRV CUSH 3590 WTR S008
 40610 GAS TS IN 2H20M NO ESTIMATE
 40631 FINAL OP 2H IFF 1612 FFP 2406 BHT 258F
 50102 203RDRV PERF JET W/ 4/FT 12698-12722 010
 50202 203RDRV PERF JET W/ 4/FT 12552-12572 011
 50302 203RDRV PERF 12552-12572 012
 50402 302HPGS PERF JET W/ 4/FT 11467-11479 013
 50502 302HPGS PERF 11467-11479 014
 50602 302HPGS PERF JET W/ 4/FT 11414-11442 015
 50702 203RDRV PERF 12552-12572 016
 50802 203RDRV PERF 12552-12572 017
 50902 302HPGS PERF 11414-11442 018
 51002 203RDRV PERF 12552-12572
 51003 302HPGS PERF 11414-11442 019

36.1 °C/ft

397

25 N 25 E 58 13 51102 302HPGS PERF 11414-11442
 51103 203RDRV PERF 12552-12572 020
 51202 203RDRV PERF 12552-12572 021
 51302 203RDRV PERF 12552-12572 022
 51402 302HPGS PERF 11414-11442 023
 25 N 25 E 58 14 10002 0479163910418475 0479169910418540
 10010 083 21008273 24030 1652061 110203RDRV 203RDRV 12842368
 10021 THP N 25 RGE E 58 SEC 14 28MONTANA MERIDIAN
 101 MONT RICHLAND A 1980 FSL 660 FEL C NE SE D DO
 102 CONSOLIDATED OIL & GAS 1-A CURTIS HUNTER
 103 2195 KB 2182 GR FAIRVIEW
 104 2189 DF 2180 GR P LSE NO API 25-083- 21008-00
 105 SPUD 12/05/1967 COMP 02/17/1968 ROTARY OIL
 107 DTD 12840 LTD 12842 00 12740

GROSS 016
9510425766
V 12650375
MERIDIAN
S2 W0 D0
ASS NORTH
21102-00
OIL
203RDRV
GROSS 012
002
HTR 003
HTR 004
HTR 005
S006
77
J08
HTR S009
S010

1210421520
V 12850475
MERIDIAN
S4 W4 W0
ASS NORTH
21103-00
OIL
203RDRV
GROSS 016
HTR S002
HTR S003
HTR S004

P S005
SRUN006
S007
R S008
WOUTS009
S010
012
013
003 014

25 N 25 E 58 13 51102 302NPGS PERF 11414-11442
51103 203RDRV PERF 12552-12572 020
51202 203RDRV PERF 12552-12572 021
51302 203RDRV PERF 12552-12572 022
51402 302NPGS PERF 11414-11442 023

✓ 25 N 25 E 58 14 10002 0479163910418475 0479169910418540
10010 083 21908273 24030 1652061 110203RDRV 203RDRV 12842368
10021 TWP N 25 RGE E 58 SEC 14 28MONTANA MERIDIAN
101 MONT RICHLAND A 1980 FSL 660 FEL C NE SE D DO
102 CONSOLIDATED OIL & GAS 1-A CURTIS HUNTER
103 2195 KB 2182 GR FAIRVIEW
104 2189 DF 2180 GR P LSE NO API 25-083- 21008-00
105 SPUD 12/05/1967 COMP 02/17/1968 ROTARY OIL
107 DTD 12840 LTD 12842 PB 12764 FM/TO 203RDRV
20102 203RDRV PERF 12619-12675 008
40101 DST 01 9225- 9290 352HSNC 9258 002
40131 FINAL OP 2H IFF 481 FFP 494 BHT 230F
40201 DST 02 9320- 9396 352HSNC S003
40231 FINAL OP 3H
40301 DST 03 11480-11525 302NPGS S004
40331 FINAL OP 3H IFF 922 FFP 1154 BHT 240F
40401 DST 04 11620-11660 2511RLK S005
40431 FINAL OP 2H IFF 1170 FFP 1304 BHT 240F
40501 DST 05 12600-12693 203RDRV S006
40531 FINAL OP 2H IFF 2426 FFP 4171 BHT 259F

✓ 25 N 25 E 58 19 10002 0479059210427863 0479054910428178
10010 083 21107273 76750 6589564 120203RDRV 2595LRN 12800575
10021 TWP N 25 RGE E 58 SEC 19 28MONTANA MERIDIAN
101 MONT RICHLAND A 1600 FNL 1980 FSL 42 SE NW D WSD
102 PENNZOIL CO 3 TUE IT
103 2386 KB 2374 GR SIOUX PASS
104 2375 DF 2365 GR P LSE NO API 25-083- 21107-00
105 SPUD 11/09/1974 COMP 04/26/1975 ROTARY 2 OIL
107 FTD 12800 FM/TO 203RDRV
20102 2595LRN PERF 11702-11776 GROSS 011
20150 HTR
20202 352HSNC PERF 9154- 9200 GROSS 012
20250 HTR
40101 DST 01 9150- 9200 352HSNC 9176 REVOUTS002
40110 GAS TS IN 17H 10 FT FLARE
40111 MUD TS IN 08H
40112 OIL TS IN 19H
40131 FINAL OP 0H20M IFF 1867 FFP 2914 BHT 233F
40201 DST 02 9218- 9256 352HSNC 9237 003
40231 FINAL OP 1H IFF 4455 FFP 4468 BHT 230F
40301 DST 03 10664-10720 306NSKU S004
40302 OVERLAPS 306DPRH
40331 FINAL OP 0H15M IFF 3898 FFP 4672 BHT 238F
40401 DST 04 11692-11724 306NSKU S005

398
37.0 °C/km
399
37.9 °C/km

25 N 25 E 58 19 40402 OVERLAPS 306DPRH
40431 FINAL OP 1H IFF 1476 FFP 1511 BHT 220F
40501 DST 05 11722-11780 306DPRH S006
40531 FINAL OP 2H IFF 2402 FFP 2990 BHT 262F S007
40601 DST 06 12570-12675 203RDRV
40631 FINAL OP 0H06M IFF 1894 FFP 1894 BHT 243F
40661 JST 07 STRD 9145- 9212 352HSNC REVOUTS008
40731 FINAL OP 4H IFF 2015 FFP 2711
50102 203RDRV PERF 12578-12644 GROSS 010

25 N 25 E 58 23 10002 0478963710419017 047898210419161
10010 083 05086273 24030 8174011 110202NPG 203RDRV 13272866
10021 TWP N 25 RGE E 58 SEC 23 28MONTANA MERIDIAN
101 MONT RICHLAND A 660 FSL 1980 FEL SH SE W0 W0E
102 SOUTHERN UNION ETAL 1 CURTIS HUNTER
103 2187 KB 2173 GR FAIRVIEW
104 2184 DF 2172 GR P LSE NO 3519 API 25-083- 05086 00

WTR S005
MISRUNS006 S007
WTR S008
REVOUTS009
S010
9 012
0 013
9 GROSS 014
5 015
28210422321 12890875
A HEA AN NH
PASS NORTH 3- 21109-00 D&A-06
D 203RDRV S002
WTR 003
WTR 004
WTR S005
WTR 006
WTR 007
WTR S008
WTR 009
0410426167 12600677
SH D D

SS NORTH 21176 00 D&A-06
203RDRV
WTR S002
WTR S003
WTR S004
10427720 12725385
MERIDIAN WF WF
21007 00 D&A-06

25 N 25 E 58 19	40402 OVERLAPS 3060PRU	
	40431 FINAL OP 1H IFF 1476 FFP 1511 BHT 220F	
	40501 DST 05 11722-11780 3060PRU	S006
	40531 FINAL OP 2H IFF 2402 FFP 2990 BHT 262F	
	40601 DST 06 12570-12675 203RDRV	S007
	40631 FINAL OP 0H06M IFF 1894 FFP 1894 BHT 243F	REVOUTS008
	40701 DST 07 STRD 9145- 9212 352MSNC	
	40731 FINAL OP 4H IFF 2015 FFP 2711	
	50102 203RDRV PERF 12578-12644 GROSS 010	
25 N 25 E 58 23	10002 0478983710419017 0478983710419151	
	10010 083 05086273 24030 8174011 110202MNP 203RDRV 13272866	
	10021 TWP N 25 RGE E 58 SEC 23 28MONTANA MERIDIAN	
	101 MONT RICHLAND A 660 FSL 1980 FEL SH SE W0 W0E	400
	102 SOUTHERN UNION ETAL 1 CURTIS HUNTER	
	103 2187 KB 2173 GR FAIRVIEW	
	104 2184 DF 2172 GR P LSE NO 3519 API 25-083- 05086 00	
	105 SPUD 01/06/1966 COMP 06/22/1966 ROTARY OIL	
	107 DTD 13272 FM/TD 202MNP	
	20102 203RDRV PERF W/ 2/FT 12570-12692 GROSS 027	
	40101 DST 01 8995- 9050 354PCLF CUSH 965 WTRS002	
	40131 FINAL OP 2H IFF 132 FFF 374 BHT 193F	
	40201 DST 02 9315- 9412 352MSNC CUSH 967 WTRS003	
	40231 FINAL OP 2H30M IFF 195 FFP 641 BHT 208F	
	40301 DST 03 9560- 9680 352MSNC CUSH 1058 WTR 004	
	40331 FINAL OP 3H IFF 48 FFP 48 BHT 209F	
	40401 DST 04 9560- 9704 352MSNC CUSH 1050 WTR S005	
	40431 FINAL OP 1H10M IFF 454 FFP 459 BHT 215F	
	40501 DST 05 12652-12712 203RDRV CUSH 4188 WTRS006	
	40531 FINAL OP 1H02M IFF 455 FFP 2083 BHT 250F	
	40601 DST 06 12652-12733 203RDRV CUSH 4198 WTR 007	
	40631 FINAL OP 3H IFF 573 FFP 2058 BHT 250F	
	40701 DST 07 12850-12899 203RDRV	S008
	40731 FINAL OP 3H IFF 108 FFP 108	
	50102 202MNP PERF W/ 1/FT 13130-13187 010	
	50150 SHTR	
	50202 202MNP PERF W/ 1/FT 13130-13187 011	
	50302 202MNP PERF W/ 2/FT 13020-13050 012	
	50402 203RDRV PERF W/ 2/FT 12570-12692 GROSS 014	
	50502 203RDRV PERF 12638-12654 015	
	50602 203RDRV PERF 12570-12628 GROSS 016	
	50702 203RDRV PERF 12570-12692 GROSS 017	
	50802 203RDRV PERF 12570-12692 GROSS 018	
	50902 203RDRV PERF 12570-12692 GROSS 019	
	51002 203RDRV PERF 12570-12692 GROSS 020	
	51102 203RDRV PERF 12570-12692 GROSS 021	
	51202 203RDRV PERF 12570-12692 GROSS 022	
	51302 203RDRV PERF 12570-12692 GROSS 023	
	51402 203RDRV PERF 12570-12692 GROSS 024	
	51502 203RDRV PERF 12570-12692 GROSS 025	
	51602 203RDRV PERF 12570-12692 GROSS 026	

25 N 25 E 58 24	10002 0478958510417757 0478953810417849	
	10010 083005020273 99999 8174051 110203RDRV 203RDRV 12836065	
	10021 TWP N 25 RGE E 58 SEC 24 28MONTANA MERIDIAN	
	101 MONT RICHLAND A 660 FSL 660 FSL SH S4 W0 WFD	
	102 SOUTHERN UNION ETAL 1 HUNTER	
	103 2197 KB 2184 GR UNNAMED	
	104 2195 DF 2184 GR P LSE NO 3393 API 25-083- 05020 00	
	105 SPUD 07/21/1965 COMP 10/05/1965 ROTARY OIL	
	107 DTD 12336 FM/TD 203RDRV	
	20102 203RDRV PERF 12613-12698 GROSS 018	
	40101 DST 01 12346-12400 203SMN WTR S002	
	40131 FINAL OP 1H30M IFF 2225 FFP 2317 BHT 250F	
	40201 DST 02 12597-12676 203RDRV CUSH 4000 WTR S003	
	40210 CUSH TS 1H 45M	
	40211 OIL TS 1H 1H01M	
	40212 GAS TS 1H 1H AT 100 BOPH EST FLOW TO PITS	
	40231 FINAL OP 2H IFF 2826 FFP 3265	

ASS NORTH
21176 00
D&A-06
203RDRV
HTR S002
HTR S003
HTR S004
841042720
12725368
MERIDIAN
SE WF WF
- 21007-00
D&A-06
203RDRV
HTR OC2
HTR S003
HTR J4
HTR S005
HTR S006
HTR S007
O10
O11
8710426030
V 12638177
NH WF HOE
ASS NORTH
21141-00
OIL
203RDRV
GROSS 007
S002
S003

S004
S005
10420320
12780370
ERIDIAN
WF WF
21056-00
OIL
203RDRV
S007
S002

25 N 25 E 58 24 10002 0478958510417757 0478953810417849
10010 083005020273 99999 8174051 110203RDRV 203RDRV 12836065
10021 TWP N 25 RGE E 58 SEC 24 28MONTANA MERIDIAN
101 MONT RICHLAND A 660 FSL 660 FNL SH SW NE WF 401
102 SOUTHERN UNION ETAL 1 HUNTER
103 2197 KB 2184 GR UNNAMED
104 2195 DF 2184 GR P LSE NO 339S API 25-083- 05020 00
105 SPUD 07/21/1965 COMP 10/05/1965 ROTARY OIL
107 DTD 12636 FM/TO 203RDRV
20102 203RDRV PERF 12613-12698 GROSS 018
40101 DST 01 12346-12400 203SNWN WTR S002
40131 FINAL OP 1H30M IFF 2225 FFP 2317 BHT 250F
40201 DST 02 12597-12676 203RDRV CUSH 4000 WTR S003
40210 CUSH TS IN 45M
40211 OIL TS IN 1H01M
40212 GAS TS IN 1H 1H AT 100 BOPH EST FLOW TO PITS
40231 FINAL OP 2H IFF 2826 FFP 3265
40301 DST C3 12678-12730 203RDRV CUSH 4700 WTR 004
40331 FINAL OP 1H IFF 2175 FFP 2185
50102 203RDRV PERF 12678-12698 006
50202 203RDRV PERF 12678-12698 007
50302 203RDRV PERF 12613-12624 008
50402 203RDRV PERF 12613-12624 009
50502 203RDRV PERF W/ 2/FT 12645-12674 010
50602 203RDRV PERF 12613-12698 GROSS 011
50702 203RDRV PERF 12613-12698 GROSS 012
50802 203RDRV PERF 12613-12698 GROSS 013
50902 203RDRV PERF 12613-12698 GROSS 014
51002 203RDRV PERF 12613-12698 GROSS 015
51102 203RDRV PERF 12613-12698 GROSS 016
51202 203RDRV PERF 12613-12698 GROSS 017

25 N 25 E 59 18 10002 0479203710415816 0479200910415736
10010 083 21009273 24030 8560561 110203RDRV 203RDRV 12675168
10021 TWP N 25 RGE E 59 SEC 18 28MONTANA MERIDIAN
101 MONT RICHLAND A 1980 FNL 660 FNL SH NW NE DE 402
102 SUPERIOR OIL 1 VANDERHOOF-B
103 2101 KB 2091 GR FAIRVIEW
104 2065 ES 2055 GR P API 25-083- 21009 00
105 SPUD 11/05/1967 COMP 01/18/1968 ROTARY OIL
107 DTD 12675 PB 12638 FM/TO 203RDRV
20102 203RDRV PERF W/ 4/FT 12516-12580 GROSS 007
40101 DST 01 12501-12606 203RDRV HISRUM 004
40201 DST1-A 12481-12606 203RDRV REVOUTS005
40210 GAS TS IN 3H05M NO GAUGE
40231 FINAL OP 2H IFF 1833 FFP 3171 BHT 266F

25 N 25 E 59 27 10002 0478948710409103 0478946410408995
10010 083 21186273 82450 911203RDRV 12850977
10021 TWP N 25 RGE E 59 SEC 27 28MONTANA
101 MONT RICHLAND A 700 FNL 1150 FNL SE NW NW WF 403

25 N 25 E 59 27 102 ALPAR RESOURCES 1 STORDAHL
103 2069 KB 2057 GR WILDCAT
104 2068 DF 2058 GR P LSE NO API 25-083- 21186-00
105 SPUD 07/16/1977 COMP 09/10/1977 ROTARY D&A-06
107 DTD 12850 FM/TO 203RDRV
40101 DST 01 8910- 9000 354RCLF S002
40102 OVERLAPS 353GRPN
40110 GAS TS IN TSTM
40131 FINAL OP 4H IFF 430 FFP 817 BHT 210F

25 N 25 E 59 31 10002 0478801510414664 0478802210414667
10010 083 21012273 1652051 110203RDRV 203RDRV 12850668
10021 TWP N 25 RGE E 59 SEC 31 28MONTANA MERIDIAN
101 MONT RICHLAND A 660 FNL 1980 FNL C NW NE WF WFO
102 CONSOLIDATED OIL & GAS 1 YOUNG HEIRS
103 2208 KB 2196 GR WILDCAT
104 2207 DF 2197 GR P API 25-083- 21012 00

SUB FILE GEOTHERMAL LISTING

S004
S005
2610420320
12788370
MERIDIAN
WF WFO
21056-00
OIL
203RDRV
007
S002
S003
GROSS 5
6
010407090
12980272
MERIDIAN
WF WFO
21078 GO
OIL
203RDRV
GROSS 007
S002
GROSS 004
GROSS 005
GROSS 006
410414700
12952168
MERIDIAN
WF WFO
21017 GO
D&A
203RDRV
002

SUB FILE GEOTHERMAL LISTING

003
0405687
2975074
MERIDIAN
WF WFO
1039-00
OIL
203RDRV
GROSS 004
0075002

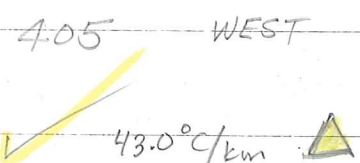

SUB FILE GEOTHERMAL LISTING

25 N 25 E 59 27 102 ALPAR RESOURCES 1 STORDAHL
103 2069 KB 2057 GR WILDCAT
104 2068 DF 2058 GR P LSE NO API 25-083- 21186-00
105 SPUD 07/16/1977 COMP 09/10/1977 ROTARY D&A-06
107 DTD 12850 FM/TO 203RDRV
40101 DST 01 8910- 9000 354RCLF S002
40102 OVERLAPS 353GRPN
40110 GAS TS IN TSTM
40131 FINAL OP 4H IFF 430 FFP 817 BHT 210F

25 N 25 E 59 31 10002 0478801510414664 0478802210414667
10010 083 21012273 1652051 110203RDRV 203RDRV 12850668
10021 TWP N 25 RGE E 59 SEC 31 28MONTANA MERIDIAN
101 MONT RICHLAND A 660 FNL 1980 FEL C SH NE WF WFO 404
102 CONSOLIDATED OIL & GAS 1 YOUNG METRS
103 2208 KB 2196 GR WILDCAT
104 2207 DF 2197 GR P API 25-083- 210:2 00
105 SPUD 02/01/1968 COMP 05/09/1968 ROTARY OIL
107 DTD 12850 PB 12767 FM/TO 203RDRV
20102 203RDRV PERF JET W/ 2/FT 12691-12723 GROSS 011
40101 DST 01 10650-10690 306NSKU C02
40131 FINAL OP 2H IFF 2357 FFP 4885 BHT 242F
40201 DST 02 11180-11273 306NSKU 003
40231 FINAL OP 2H IFF 1466 FFP 1466
40301 DST 03 11500-11555 302UPGS 004
40331 FINAL OP 2H IFF 1399 FFP 2475
40401 DST 04 12400-12465 203GNTH CUSH 4400 HTR S005
40402 OVERLAPS 203SNHN
40431 FINAL OP 2H IFF 2213 FFP 4658
40501 DST 05 12665-12715 203SNHN CUSH 4493 HTR S006
40510 CUSH TS IN 58H
40511 CUSH TS IN 58H GC HTP CUSH
40531 FINAL OP 1H IFF 2608 FFP 4393
50102 203RDRV PERF JET W/ 2/FT 12691-12723 GROSS 008
50202 203RDRV PERF JET W/ 2/FT 12691-12723 GROSS 009
50302 203RDRV PERF JET W/ 2/FT 12691-12723 GROSS 010

25 N 25 W 3 17 10002 0479202711201394 0479210411201166
10010 099 21034166 9999950 900359HSSP 1928975
10021 TWP N 25 RGE W 3 SEC 17 28MONTANA MERIDIAN
101 MONT TETON A 1980 FNL 1980 FEL C SH NE WF WFO 405 WEST
102 RAINBOW RESOURCES 1-17 LARSON
103 3754 KB 3744 GR WILDCAT
104 3749 DF 3742 GR P LSE NO API 25-099- 21034-00
105 SPUD 07/16/1974 COMP 09/04/1975 ROTARY D&A
107 DTD 1928 FM/TO 35HSSP
40101 DST 01 1160- 1212 602K0TH 1186 002
40131 FINAL OP 04H5M IFF 8 FFP 8 BHT 70F
50102 6028ILD PERF W/ 2/FT 1035- 1041 004

25 N 26 E 1 36 10002 0479664E1155663 0479671611155611



SUB FILE GEOTHERMAL LISTING

25 N 26 E 1 36 10010 099 21054228 5544250 900351HDSN 1705475
10021 TWP N 26 RGE E 1 SEC 36 28MONTANA MERIDIAN
101 MONT TETON A 1650 FNL 330 FNL W SH NW WF WFO
102 HILPLAINS GAS 5 BANNAVYNE
103 3431 KB 3424 GR WILDCAT
104 3425 DF 3424 GR P LSE NO API 25-099- 21054-00
105 SPUD 03/08/1975 COMP 03/14/1975 ROTARY D&A
107 DTD 1705 LTD FM/TO 351HDSN
40101 DST 01 1594- 1640 553SNFT MISTRUN 002
40201 DST 02 1628- 1652 553SNFT 003
40231 FINAL OP 1H IFF 127 FFP 216 BHT 78F

25 N 26 E 2 32 10002 0479648511150593 0479656011150648
10010 099 21053228 5544250 900353SRVP 1250475
10021 TWP N 26 RGE E 2 SEC 32 28MONTANA MERIDIAN
101 MONT TETON A 270 FNL 2240 FNL SE SE NW WF WFO

003
0406687
2975074
MONTANIAN
NO 00

099-00
OIL
RRDRV
SS 004
UFS002

SS 001
SS 006



160365
926472
MONTANIAN
WF WF
01-77
109-00
D&A
MDSN
002


057037
5-3872
MONTANIAN
WF WF



123 00
D&A
MDSN
002
003


00328
27175
WF
49 00
1.5
003

00304
0074

25 N 26 E 1 36 10010 099 21054228 5544250 900351MDSN 1705475
10021 TWP N 26 RGE E 1 SEC 36 28MONTANA MERIDIAN
101 MONT TETON A 1650 FNL 330 FNL NE SH NW WF WF 406 WEST
102 MIDLANDS GAS 5 BANNATYNE
103 3431 KB 3424 GR WILDCAT
104 3426 DF 3424 GR P LSE NO API 25-099- 21054-00
105 SPUD 03/08/1975 COMP 03/14/1975 ROTARY D&A
107 DTD 1705 LTD FH/TD 351MDSN
40101 DST 01 1594- 1640 553SHFT MISRUN 002
40201 DST 02 1628- 1652 553SHFT 1640 003
40231 FINAL OP 1H IFF 127 FFP 216 BHT 78F   40.0°C/km

25 N 26 E 2 32 10002 0479648511150599 0479656011150648
10010 099 21053228 5544250 900353SRVR 1850475
10021 TWP N 26 RGE E 2 SEC 32 28MONTANA MERIDIAN
101 MONT TETON A 2310 FNL 2260 FNL SE SE NW WF WF 407 WEST
102 MIDLANDS GAS 4 BANNATYNE
103 3364 KB 3357 GR WILDCAT
104 3361 DF 3357 GR P LSE NO API 25-099- 21053-00
105 SPUD 03/15/1975 COMP 03/21/1975 ROTARY D&A
107 DTD 1850 FH/TD 353SRVR
40101 DST 01 1726- 1771 553SHFT 002
40131 FINAL OP 0H45H IFF 114 FFP 204 BHT 75F 

25 N 26 E 13 23 10002 0479893711001462 0479912311001251
10010 015 21425228 10052650 900603GRNR 2000377
10021 TWP N 26 RGE E 13 SEC 23 28MONTANA
101 MONT CHOUTEAU A 1200 FSL 1600 FSL NE SH SE WF WF 408 WEST
102 OKLAHOMA OIL 2 NEPIL
103 3147 KB 3141 GR WILDCAT
104 API 25 015 21425 00
105 SPUD 12/21/1976 COMP 12/27/1976 ROTARY D&A
107 DTD 2000 FH/TD 603GRNR
40101 DST 01 553- 613 604EGLE 583
40102 OVERLAPS 604CLGT
40131 FINAL OP 0H30H IFF 69 FFP 87 BHT 61F   59.4°C/km

25 N 26 E 13 34 10002 0479696211003500 0479710311003206
10010 015 21426228 10052650 900602BILD 2000377
10021 TWP N 26 RGE E 13 SEC 34 28MONTANA
101 MONT CHOUTEAU A 990 FNL 990 FNL SW NE NE WF WF 409 WEST
102 OKLAHOMA OIL 1 ALLDERDICE & OPHUS
103 2876 KB 2870 GR WILDCAT
104 API 25 015 21426 00
105 SPUD 12/28/1976 COMP 12/31/1976 ROTARY D&A
107 DTD 2000 FH/TD 602BILD
40101 DST 01 1899- 2000 602BILD 1950 002
40131 FINAL OP 0H45H IFF 34 FFP 42 BHT 68F   WEST

25 N 26 E 14 3 10012 0480401610991416 0480407210991259
10010 015 21381273 5657050 901604TPCK 1674076

25 N 26 E 14 1 10021 TWP N 26 RGE E 14 SEC 3 28MONTANA
101 MONT CHOUTEAU A 1840 FNL 1840 FNL NW SE NW WF WF
102 MONTANA POWER 6-3 STATE
103 3563 KB 3555 GR WILDCAT
104 3562 DF 3555 GR P LSE NO API 25-015- 21381-00
105 SPUD 07/29/1976 COMP 08/02/1976 ROTARY D&A-G
107 DTD 1674 FH/TD 604TPCK
40101 DST 01 1232- 1251 604EGLE MISRUN 002
40201 DST 02 STPD 523- 543 604JDRV MISRUN 003
40301 DST 03 1232- 1251 604EGLE 5004
40331 FINAL OP 1H IFF 330 FFP 364 BHT 87F

25 N 26 E 14 8 10002 0480201310995991 0480214010995865
10010 015 21314227 0006050 901602BILD

SUB FILE GEOTHERMAL LISTING

210990328
1729K75
WF WF
21244 OG
D&A
604TPCK
093
110993804
1930274
MERIDIAN
N 3 D
21239-00
D&A
000S
010989538
2203274
MERIDIAN
WF WF
21210-00
D&A
604VRGL
002
10987235
1740876
HO HO
21390-00
D&A-G
604EGLE
S002
003
004

SUB FILE GEOTHERMAL LISTING

0995936
1840J76
D D
1402-00
D&A
4E9L
0993991
1517073

SUB FILE GEOTHERMAL LISTING

✓ 25 N 26 E 14 3 10021 TWP N 26 RGE E 14 SEC 3 28MONTANA
101 MONT CHOUTEAU A 1840 FHL 1840 FHL NW SE NW WF WF 410
102 MONTANA POWER 6-3 STATE
103 3563 KB 3555 GR WILDCAT
104 3562 DF 3555 GR P LSE NO API 25-015- 21381-00
105 SPUD 07/29/1976 COMP 08/02/1976 ROTARY D&A-G
107 DTD 1674 FM/TO 604TPCK
40101 DST 01 1232- 1251 604EGLE MISRUN 002
40201 DST 02 STRD 523- 543 604JDRV MISRUN 003
40301 DST 03 1232- 1251 604EGLE 1242 S004
40331 FINAL OP 1H IFP 330 FFP 364 BHT 87F

66.0°C/km

✓ 25 N 26 E 14 8 10002 0480201310995991 0480214010995865
10010 015 21316273 9026050 901603CLRD 1348874
10021 TWP N 26 RGE E 14 SEC 8 28MONTANA MERIDIAN
101 MONT CHOUTEAU A 990 FSL 1250 FHL NE SW SW WF WF 411
102 TRUE OIL 14-8 STATE SINCLAIR
103 3378 KB 3368 GR WILDCAT
104 API 25 015 21316 00
105 SPUD 07/27/1974 COMP 07/30/1974 ROTARY D&A-G
107 DTD 1348 FM/TO 603CLRD
40101 DST 01 960- 1000 604VRGL 980 S002
40102 OVERLAPS 604EGLE
40131 FINAL OP 2H IFP 140 FFP 227 BHT 70F

52.1°C/km

✓ 25 N 26 E 16 14 10002 0480046010963511 0480030110963150
10010 015 21417273 99999 865252 101604TPCK 604EGLE 1990377
10021 TWP N 26 RGE E 16 SEC 14 28MONTANA
101 MONT CHOUTEAU A 991 FSL 2015 FHL NE SE SW WF WFD 412
102 BROWN BURNS J 14-26-16 -14 FIRST TRUST
103 3609 GR UNNAMED
104 API 25 015 21417 00
105 SPUD 11/24/1976 COMP 11/30/1976 ROTARY GAS
107 DTD 1990 FM/TO 604TPCK
20102 604EGLE 004
40101 DST 01 1670- 1688 604EGLE 1679 S092
40110 GAS TS IN AT 194 MCFD
40111 GAS TS IN 1H AT 104 MCFD
40131 FINAL OP 1H IFP 18 FFP 18 BHT 87F

48.9°C/km

✓ 25 N 26 E 20 9 10002 0480177410915933 0480174610915569
10010 005 21892273 99999 5657062 101603CLRD 604EGLE 1737277
10021 TWP N 26 RGE E 20 SEC 9 28MONTANA
101 MONT BLAINE A 990 FSL 2540 FEL NW SW SE D DG 413
102 MONTANA POWER 15-9 FEDERAL
103 3376 KB 3369 GR UNNAMED
104 3376 DF 3369 GR P LSE NO API 25-C05- 21892-00
105 SPUD 11/16/1976 COMP 11/19/1976 ROTARY GAS
107 DTD 1737 FM/TO 603CLRD
20102 604EGLE PERF W/ 7/IT 1443- 1446 004
40101 DST 01 1442- 1452 604EGLE 1447 S002

SUB FILE GEOTHERMAL LISTING

25 N 26 E 20 9 40131 FINAL OP 1H IFP 127 FFP 48 BHT 89F
25 N 26 E 20 16 10002 0480126210914647 0480121610915016
10010 005 21860273 99999 5657012 101603NBRR 604EGLE 1828277
10021 TWP N 26 RGE E 20 SEC 16 28MONTANA
101 MONT BLAINE A 990 FHL 1133 FEL SW NE NE WO DG
102 MONTANA POWER 1-16 STATE
103 3348 GR UNNAMED
104 API 25 005 21860 00
105 SPUD 09/13/1976 COMP 09/17/1976 ROTARY GAS
107 DTD 1828 FM/TO 603NBRR
20102 604EGLE PERF W/ 9/IT 1435- 1437 004
40101 DST 01 1432- 1438 604EGLE S002
40110 GAS TS IN AT 2558 MCFD
40111 GAS TS IN 30M AT 3871 MCFD
40112 GAS TS IN 1H AT 3252 MCFD

10995936
1840J76

D D

21402-00
D&A
D&A

10992991
1510J75

WF WF

21401-00
D&A
D&A

003

0977854
2079K75
MERIDIAN
D OG

11193 OG
GAS
3388PR
005
002

003

0974548
2368274
MERIDIAN
D OG

1183-00
GAS

NBPP
SS 004
S002

0975279
133574
D AN
DG

030 00
GAS
88FP

06/08/78

P E T R O L E U M I N F O R M A T I O N , C O R P

PAGE 218

SUB FILE GEOTHERMAL LISTING

25 N 26 E 20 9 40131 FINAL OP 1H IFP 127 FFP 48 BHT 89F

25 N 26 E 20 16 10002 04801262109146N7 04801216109150i6
10010 005 21860273 99999 5657012 101603NBRR 604EGLE 1928277
10021 TWP N 26 RGE E 20 SEC 16 28MONTANA
101 MONT BLAINE A 990 FNL 1133 FEL SH NE NE NO DG 414
102 MONTANA POWER 1-16 STATE
103 3348 GR UNNAMED
104 API 25 005 21860 00
105 SPUD 09/13/1976 COMP 09/17/1976 ROTARY GAS
107 DTD 1828 FM/TO 603NBRR
20102 604EGLE PERF W/ 9/1T 1435- 1437 004
40101 DST 01 1432- 1438 604EGLE 1435 S002
40110 GAS TS IN AT 2558 HCFD
40111 GAS TS IN 30M AT 3871 HCFD
40112 GAS TS IN 1H AT 3752 HCFD
40131 FINAL OP OH30M IFP 309 FFP 303 BHT 89F

59.2°C/km

59.7°C/km

25 N 26 E 20 23 10002 0479979610911498 0479952310911153
10010 005 21656273 99999 101604TPCK 603CRLL 1775375
10021 TWP N 26 RGE E 20 SEC 23 28MONTANA MERIDIAN
101 MONT BLAINE A 1095 FNL 2328 FEL SH NE NE NO WDD 415
102 FUEL RESOURCES DEV 1 USA(23-26-20)
103 3409 KB 3402 GR UNNAMED
104 API 25 005 21656 00
105 SPUD 10/13/1974 COMP 01/18/1975 ROTARY GAS
107 DTD 1775 PB 1151 FM/TO 604TPCK
20102 603CRLL PERF W/ 2/FT 1024- 1099 GROSS 006
40101 DST 01 1067- 1100 603CRLL 1054 S002
40110 GAS TS IN 04M AT 86 HCFD
40111 GAS TS IN 05M AT 121 HCFD
40112 GAS TS IN 15M AT 116 HCFD
40131 FINAL OP OH30M IFP 62 FFP 110 BHT 75F
40201 DST 02 STRD 467- 534 604EGLE S003
40210 GAS TS IN 01M AT 129 HCFD
40211 GAS TS IN 1H AT 108 HCFD
40231 FINAL OP 1H IFP 62 FFP 70 BHT 65F
50102 603CRLL PERF W/ 2/FT 1024- 1099 GROSS 005

55.5°C/km

25 N 26 E 21 12 10002 0480218410896266 0480234610896061
10010 005 21110273 9999950 901353CRLS 3843369
10021 TWP N 26 RGE E 21 SEC 12 28MONTANA MERIDIAN
101 MONT BLAINE A 2139 FSL 2223 FEL NH NE SE WF WF 416
102 BASIN PETROLEUM CORP 1 TINCUP-FED-72222/
103 2991 KB 2981 GR WILDCAT
104 2988 ES 2980 GR P API 25-005- 21110 00
105 SPUD 11/13/1968 COMP 11/24/1968 ROTARY D&A-G
107 DTD 3843 FM/TO 353CRLS
40101 DST 01 840- 86C 604EGLE S002
40110 WTR TS IN 55M MUDDY WTR
40131 FINAL OP 1H IFP 96 FFP 418 BHT 56F

06/08/78

P E T R O L E U M I N F O R M A T I O N , C O R P

PAGE 219

SUB FILE GEOTHERMAL LISTING

25 N 26 E 21 12 40201 DST 02 3789- 3843 353CRLS S003
40231 FINAL OP 1H IFP 46 FFP 472 BHT 110F

25 N 26 E 48 09 10002 0479687410555115 0479685710554945
10010 055 05123273 9999950 910203DRW 9400065
10021 TWP N 26 RGE E 48 SEC 29 28MONTANA MERIDIAN
101 MONT MCCONE A 1035 FSL 980 FNL NE SW SW WF WF
102 CALLAWAY WILLIAM O 1 CASTERLINE
103 2394 KB 2380 GR WILDCAT
104 2393 DF 2383 GR P API 25-055- 05123 00
105 SPUD 03/05/1965 COMP 04/21/1965 ROTARY D&A-0
107 DTD 9400 LTD 9398 FM/TO 203DRW
40101 DST 01 7768- 7778 306NSKU 002
40131 FINAL OP 2H IFP 194 FFP 1714 BHT 196F
40201 DST 02 7874- 7931 306DPRW 003
40231 FINAL OP 2H IFP 70 FFP 568 BHT 190F

0318RP
ROSS 004
S002

10975379
2439574
ERIDIAN
D DG

21230 00
GAS
02NBRR

S002

10978394
2753574
ERIDIAN
D DG

21231-00
GAS
04EGLE
S002

003

0983997
1447274
ERIDIAN
HO DG

1232-00
GAS
4TPCK

002

973144
222874
ERIDIAN
D

263-00
D&A
LFD
002

25 N 26 E 21 12 40201 DST 02 3789- 3843 353CRLS S003 ✓
40231 FINAL OP 1H 1FP 46 FFP 472 BHT 110F

25 N 26 E 48 29 10002 0479687410555115 0479685710554945
10010 055 05123273 9999950 910203RDRV 9400065
10021 TWP N 26 RGE E 48 SEC 29 28MONTANA MERIDIAN
101 MONT MCCONE A 1035 FSL 980 FNL NE SW SW WF WF 417
102 CALLAWAY WILLIAM O 1 CASTERLINE
103 2394 KB 2380 GR WILDCAT
104 2393 DF 2383 GR P API 25-055- 05123 00
105 SPUD 03/05/1965 COMP 04/21/1965 ROTARY D&A-0
107 DTD 9400 LTD 9398 FM/TO 203RDRV
40101 DST 01 7768- 7778 306NSKU 7773 002 ✓
40131 FINAL OP 2H 1FP 194 FFP 1714 BHT 196F
40201 DST 02 7874- 7931 306DPRW 7902 003 ✓
40231 FINAL OP 2H 1FP 70 FFP 568 BHT 190F
40301 DST 03 8010- 8030 306DPRW 8020 004 ✓
40331 FINAL OP 2H 1FP 45 FFP 555 BHT 196F
40401 DST 04 8098- 8170 306DPRW 8134 S005 ✓
40431 FINAL OP 2H 1FP 95 FFP 1427 BHT 195F

36.1°C/km

25 N 26 E 49 8 10002 0480251210542287 0480268010542258
10010 055005126273 9999950 910309DVNN 8079165
10021 TWP N 26 RGE E 49 SEC 8 28MONTANA MERIDIAN
101 MONT MCCONE A 660 FNL 1980 FNL NE NW WF WF 418
102 MCKNIGHT TSH 1 BEULAH ROUNDS
103 2161 KB 2146 GR WILDCAT
104 2155 DF 2146 GR P API 25-055- 05126 00
105 SPUD 09/19/1965 COMP 10/30/1965 ROTARY D&A-0
107 DTU 8079 FM/TO 309DVNN
40101 DST 01 6534- 6544 351MDSN 6539 002 ✓
40110 WTR TS IN 2H
40131 FINAL OP 2H 1FP 575 FFP 2926 BHT 185F
40201 DST 02 7628- 7646 306NSKU 004
40231 FINAL OP 1H45M 1FP 234 FFP 1536
40301 DST 03 8064- 3079 306DPRW 005
40310 WTR TS IN 48M
40331 FINAL OP 0H53M 1FP 1207 FFP 3862 BHT 194F

39.9°C/km

25 N 26 E 56 36 10002 0479553110443270 0479556010443565
10010 083 21177273 99999 9026010 910203RDRV 12550K77
10021 TWP N 26 RGE E 56 SEC 36 28MONTANA
101 MONT RICHLAND A 660 FSL 1000 FNL E2 SW SW NO HO 419
102 TRUE OIL 14-36 KING-STATE
103 2271 KB 2256 GR UNNAMED
104 2268 DF 2256 GR P LSE NO API 25-083- 21177-00
105 SPUD 04/25/1977 COMP 07/06/1977 ROTARY D&A-0
107 DTD 12550 FM/TO 203RDRV
40101 DST 01 8900- 8920 354RCLF 8960 S002 ✓
40131 FINAL OP 2H 1FP 200 FFP 272 BHT 224F
40201 DST 02 9052- 9174 352MSNC 003

37.4°C/km

25 N 26 E 56 36 40231 FINAL OP 2H 1FP 1355 FFP 2636
40301 DST 03 12260-12375 203RDRV 004
40331 FINAL OP 2H 1FP 1036 FFP 1036
40401 DST 04 12330-12480 203RDRV CUSH 2395 WTR S005
40410 GAS TS IN 50M NO GAUGE
40431 FINAL OP 3H 1FP 1682 FFP 2744
40501 DST 05 12374-12419 203RDRV MISRUN 006
40601 DST 06 12375-12420 203RDRV S007
40631 FINAL OP 3H 1FP 1400 FFP 2125
40701 DST 07 12430-12550 203RDRV CUSH 2320 WTR 008
40731 FINAL OP 3H 1FP 1150 FFP 1200

25 N 26 E 57 1 10002 0489313110429402 0480307010429461

SUB FILE GEOTHERMAL LISTING

10973144
2222874
ERIDIAN
D D

21263-00
D&A
03CLRD
003

10969104
2707074
ERIDIAN
D DG

2121
GA
04TPCK
ROSS 004
S002

10965299
2700275
ERIDIAN
D DG

21195 00
GAS
04TPCK
004
S002

10963267
2575274
ERIDIAN
D DG

SUB FILE GEOTHERMAL LISTING

196 00
GAS
NBPP
55 004
S002

966451
220177

DG

06/08/78

SUB FILE GEOTHERMAL LISTING

25 N 26 E 56 36 40231 FINAL OP 2H IFP 1355 FFP 2636
40301 DST 03 12260-12375 203RDRV 004
40331 FINAL OP 2H IFP 1036 FFP 1036
40401 DST 04 12390-12480 203RDRV CUSH 2395 WTR S005
40410 GAS TS IN 50M NO GAUGE
40431 FINAL OP 3H IFP 1682 FFP 2744
40501 DST 05 12374-12419 203RDRV MISRUN 006
40601 DST 06 12375-12420 203RDRV S007
40631 FINAL OP 3H IFP 1400 FFP 2125
40701 DST 07 12430-12550 203RDRV CUSH 2320 WTR 008
40731 FINAL OP 3H IFP 1150 FFP 1200

✓ 25 N 26 E 57 1 10002 0480313110429402 0480307010429461
10010 083 21122273 76800 5025011 110203RDRV 203RDRV 12530476
10021 THP N 26 RGE E 57 SEC 1 28MONTANA
101 MONT RICHLAND A 1550 FSL 900 FEL SH NE SE 40 HOE 420
102 LUFF KENNETH D ETAL 1-1 MARTIN
103 1974 KB 1962 GR SIOUX PASS NORTH
104 1968 DF 1955 GR P LSE NO API 25-083- 21122-00
105 SPUD 12/04/1975 COMP 02/01/1976 ROTARY OIL
107 DTD 12530 PB 12450 FH/TO 203RDRV
20102 203RDRV PERF W/ 1/FT 12374-12412 GROSS 013
40101 DST 01 8955- 9035 352MSNC 8995 S002 ✓ 38.1°C/km
40131 FINAL OP 2H IFP 299 FFP 482 BHT 230F ✓
40201 DST 02 9115- 3206 352MSNC MISRUN 003
40301 DST 03 10205-10270 306NSKU MISRUN 004
40401 DST 04 10205-10270 306NSKU CUSH 1173 REVOUTS005 ✓
40410 GAS TS IN 30M ✓
40431 FINAL OP 2H IFP 707 FFP 1171 BHT 230F ✓
40501 DST 05 11212-11275 202MNPB CUSH 2200 WTR 006 ✓
40531 FINAL OP 2H30M IFP 1153 FFP 1817 BHT 250F ✓
40601 DST 06 11373-11487 251TRLK CUSH 2332 WTR S007 ✓
40631 FINAL OP 2H IFP 1494 FFP 3006 BHT 280F 11430 ✓
40701 DST 07 11898-11990 259SLRN MISRUN 008
40801 DST 08 11898-11990 259SLRN CUSH 2875 MISRUN 009
40901 DST 09 12286-12375 203RDRV CUSH 3755 WTR S010
40910 GAS TS IN 1H05M SURGING
40911 CUSH TS IN 1H15M SURGING W/GAS
40912 OIL TS IN 2H05M
40931 FINAL OP 1H30M IFP 2173 FFP 3820 BHT 240F ✓
41001 DST 10 12383-12461 203RDRV CUSH 3831 WTR S011
41010 GAS TS IN 40M
41011 CUSH TS IN 50M
41112 OIL TS IN AT 10 BO ✓
41031 FINAL OP 1H IFP 2253 FFP 4176 BHT 278F ✓

✓ 25 N 26 E 57 3 10002 0480287210433517 0480286810433548
10010 083 21149273 502505 911203RDRV 12725277
10021 THP N 26 RGE E 57 SEC 3 28MONTANA
101 MONT RICHLAND A 962 FSL 660 FEL N2 SE SE WF WF 421
102 LUFF KENNETH D 1-3 LAWSON RANCH

06/08/78

SUB FILE GEOTHERMAL LISTING

25 N 26 E 57 3 103 2215 KB 2202 GR WILDCAT
104 API 25 083 21149 00
105 SPUD 09/19/1976 COMP 11/07/1976 ROTARY D&A-06
107 DTD 12725 FH/TO 203RDRV
40101 DST 01 9215- 9265 352MSNC S002
40131 FINAL OP 1H30M IFP 385 FFP 400 BHT 200F
40201 DST 02 10436-10505 306NSKU CUSH 1935 WTR S003
40231 FINAL OP 2H IFP 2872 FFP 5087 BHT 260F
40301 DST 03 STRD 11558-11657 251TRLK MISRUN 004
40331 FINAL OP 0H30M IFP 1422 FFP 1512 BHT 205F
40401 DST 04 STRD 12546-12657 251TRLK MISRUN 005
40501 DST 05 11672-11697 251TRLK 006
40531 FINAL OP 1H30M IFP 1447 FFP 1492
40601 DST 06 12563-12619 203RDRV S007
40610 GAS TS IN 2H15M

1196 00
GAS
NBRR
DSS 004
S002

0966451
2720177

0 DG

384 00
GAS
HSP
DSS 6
LUN 002
003

0965334
2825K75

0 DG

282 00
GAS
TPCK
S002

0957154
320275
INDIAN
0G

284 00
GAS
TPCK
0

06/08/78

PAGE 221

SUB FILE GEOTHERMAL LISTING

25 N 26 E 57 3 103 2215 KB 2202 GR WILDCAT
104 API 25 083 21149 00
105 SPUD 09/19/1976 COMP 11/07/1976 ROTARY D&A-0G
107 DTD 12725 FM/TO 203RDRV
40101 DST 01 9215- 9265 352MSNC S002
40131 FINAL OP 1H30H IFP 385 FFP 408 BHT 200F
40201 DST 02 10436-10505 306NSKU CUSH 1935 WTR S003
40231 FINAL OP 2H IFP 2872 FFP 5087 BHT 260F 10470
40301 DST 03 STRD 11558-11657 251TRLK HISRUN 004
40331 FINAL OP 0H30H IFP 1422 FFP 1512 BHT 205F
40401 DST 04 STRD 12546-12657 251TRLK HISRUN 005
40501 DST 05 11672-11697 251TRLK 006
40531 FINAL OP 1H30H IFP 1447 FFP 1492
40601 DST 06 12563-12619 203RDRV S007
40610 GAS TS IN 2H15H
40631 FINAL OP 1H30H IFP 2233 FFP 2547 BHT 225F
40701 DST 07 12585-12663 203RDRV HISRUN 008
40731 FINAL OP 0H30H IFP 1829 FFP 1986
40801 DST 08 STRD 12530-12663 203RDRV S009
40831 FINAL OP 1H30H IFP 2053 FFP 2704 BHT 230F

38.0°C/km

25 N 26 E 57 8 10002 0480196010439009 0480193610439074
10010 083 21136273 5025050 911203RDRV 12494976
10021 TWP N 26 RGE E 57 SEC 8 28MONTANA
101 MONT RICHLAND A 2345 FNL 1645 FNL SW SE NW WF WF 422
102 LUFF KENNETH D 1-8 US
103 2191 KB 2177 GR WILDCAT
104 API 25 083 21136 00
105 SPUD 06/08/1976 COMP 07/24/1976 ROTARY D&A-0G
107 DTD 12494 FM/TO 203RDRV
40101 DST 01 12324-12414 203RDRV HISRUN 002
40201 DST 02 12334-12422 203RDRV CUSH 3774 WTR S003
40210 GAS TS IN 1H45H 12,378
40231 FINAL OP 3H30H IFP 2119 FFP 2681 BHT 284F

35.6°C/km

25 N 26 E 57 8 10002 0480233310438770 0480229410438819
10010 083 21165273 10235550 911203RDRV 12505278
10021 TWP N 26 RGE E 57 SEC 8 28MONTANA
101 MONT RICHLAND A 1255 FNL 2304 FNL SE NE NW WF WF 423
102 SMOKEY OIL 21-8 WOLF FEDERAL
103 2182 KB 2162 GR WILDCAT
104 API 25 083 21165 00
105 SPUD 02/02/1977 COMP 03/28/1977 ROTARY D&A-0G
107 DTD 12505 FM/TO 203RDRV
40101 DST 01 8703- 8845 354RCLF 8774 S002
40102 OVERLAPS 353CRLS
40131 FINAL OP 3H IFP 181 FFP 181 BHT 220F
40201 DST 02 8890- 9030 352MSNC 8960 S003
40231 FINAL OP 3H IFP 429 FFP 635 BHT 222F
40301 DST 03 10314-10387 306NSKU 10350 S004
40331 FINAL OP 2H IFP 1221 FFP 2722 BHT 252F

37.0°C/km

RH	INDEX
A	25 N 25 E 57 23
B	25 N 25 E 57 24
C	25 N 25 E 58 4
D	25 N 25 E 58 13
E	25 N 25 E 58 19
F	25 N 25 E 58 24
G	25 N 25 E 59 27
H	25 N 26 E 1 36
I	25 N 26 E 14 3
J	25 N 26 E 20 9
K	25 N 26 E 21 12
L	25 N 26 E 56 35
M	25 N 26 E 57 3

002
867
177
06
00
R
004
002
691
177
06
00
R
004
002
717
178
06
00
R
004
002
97
74
06

06/08/78

PETROLEUM INFORMATION, CORP

PAGE 222

SUB FILE GEOTHERMAL LISTING

25 N 26 E 57 8 40401 DST 04 11430-11543 251TRLK 11.486 S005
 40431 FINAL OP 3H IFP 1375 FFP 1425 BHT 270F ✓
 40501 DST 05 12328-12428 203PDRV S006 ✓
 40531 FINAL OP 1H30M IFP 184 FFP 184 BHT 270F ✓
 40601 DST 06 12109-12169 203GNTN MISRUN 007
 40701 DST 07 STRD 12105-12160 203GNTN 008
 40731 FINAL OP 3H IFP 1375 FFP 1700
 ✓ 25 N 26 E 57 14 10002 0480115610431218 0480109510431317
 10010 083 21173273 76800 5025010 900203RDRV 12475977
 10021 TWP N 26 RGE E 57 SEC 14 28MONTANA
 101 MONT RICHLAND A 125 FSL 400 FEL NE NE NE W0 W0 424
 102 LUFF KENNETH D 1-14 LANSON RANCH
 103 1987 KB 1973 GR SIOUX PASS NORTH
 104 1980 DF 1968 P API 25 083 21173 00
 105 SPUD 04/27/1977 COMP 06/17/1977 ROTARY D&A
 107 DTD 12/75 FM/TO 203PDRV
 40101 DST 01 10256-10307 306NSKU MISRUN 002
 40201 DST 02 10256-10357 306NSKU 10.306 003 ✓ 37.7°C/Km
 40231 FINAL OP 2H IFP 4065 FFP 4896 BHT 255F ✓
 40301 DST 03 11340-11425 251TRLK CUSH 2835 WTR S004 ✓
 40331 FINAL OP 1H IFP 1706 FFP 2135 BHT 260F ✓
 40401 DST 04 12299-12389 203RDRV CUSH 3801 WTR S005 ✓
 40431 FINAL OP 2H35M IFP 1711 FFP 1928 BHT 268F ✓
 40501 DST 05 12302-12475 203RDRV CUSH 3770 WTR 006 ✓
 40531 IFP 1747 FFP 2330 BHT 262F ✓
 ✓ 25 N 26 E 57 27 10002 0479744310434762 0479744610435000
 10010 083 21121273 99999 5025051 110203RDRV 203RDRV 12770J76
 10021 TWP N 26 RGE E 57 SEC 27 28MONTANA
 101 MONT RICHLAND A 2200 FSL 990 FSL NE NW SW W0 WFD 425
 102 LUFF KENNETH D 1-27 STATE
 103 2332 KB 2319 GR UNNAMED
 104 2335 DF 2323 GR P LSE NO API 25-083- 21121-00
 105 SPUD 11/12/1975 COMP 02/14/1976 ROTARY OIL
 107 DTD 12770 FM/TO 203RDRV
 20102 203RDRV PERF W/ 1/FT 12576-12638 GROSS 007
 40101 DST 01 9460- 9560 352MSNC MISRUN 002 ✓
 40201 DST 02 9474- 9570 352MSNC 003 ✓
 40231 FINAL OP 2H IFP 158 FFP 225 BHT 210F ✓
 40301 DST 03 11517-11564 302HPGS CUSH 2990 WTR 004 ✓
 40331 FINAL OP 2H IFP 1401 FFP 1401 BHT 210F ✓
 40401 DST 04 12547-12637 203RDRV CUSH 4063 WTR S005 ✓
 40431 FINAL OP 2H IFP 2035 FFP 3388 BHT 220F ✓
 ✓ 25 N 26 E 57 34 10002 0479593510433369 0479590210433608
 10010 083 21138273 76750 5025011 110203RDRV 203RDRV 12690J76
 10021 TWP N 26 RGE E 57 SEC 34 28MONTANA
 101 MONT RICHLAND A 1980 FSL 800 FEL W2 NE SE W0 D0 426
 102 LUFF KENNETH D 1-34 MCGINNIS
 103 2309 KB 2297 GR SIOUX PASS

0
2

06/08/78

PETROLEUM INFORMATION, CORP

PAGE 223

SUB FILE GEOTHERMAL LISTING

25 N 26 E 57 34 104 2362 DF 2350 GR P LSE NO API 25-083- 21138-00
 105 SPUD 07/29/1976 COMP 09/26/1976 POTARY OIL
 107 DTD 12690 LTD 12672 PB 12631 FM/TO 203RDRV
 20102 203RDRV PERF W/ 2/FT 12545-12558
 40101 DST 01 11618-11721 251TRLK CUSH 3221 WTR S002
 40131 FINAL OP 2H IFP 1638 FFP 1817 BHT 225F
 40201 DST 02 12528-12620 203PDRV CUSH 3985 WTR S003
 40231 FINAL OP 2H IFP 2174 FFP 3160 BHT 275F
 25 N 26 E 58 8 10002 0480136510426188 0480135510426226
 10010 083 21118273 76800 5025011 110203RDRV 306NSKU 12643277
 10021 TWP N 26 RGE E 58 SEC 5 28MONTANA
 101 MONT RICHLAND A 125 FSL 400 FEL NE NE NE W0 W0
 102 LUFF KENNETH D 1-14 LANSON RANCH
 103 1987 KB 1973 GR SIOUX PASS NORTH

25 N 26 E 57 34 104 2362 DF 2350 GR P LSE NO API 25-083- 21138-00
 105 SPUD 07/29/1976 COMP 09/26/1976 POTARY OIL
 107 DTD 12690 LTD 12672 PB 12631 FM/TO 203RDRV
 20102 203RDRV PERF W/ 2/FT 12545-12558 005
 40101 DST 01 11618-11721 251TRLK CUSH 3221 WTR S002 ✓
 40131 FINAL OP 2H IFF 1638 FFP 1817 BHT 225F ✓
 40201 DST 02 12528-12620 203RDRV CUSH 3985 WTR S003 ✓
 40231 FINAL OP 2H IFF 2174 FFP 3160 BHT 275F ✓

25 N 26 E 58 8 10002 0480136510426198 0480135510426226
 10010 083 21118273 76800 5025011 110203RDRV 306NSKU 12643277
 10021 TWP N 26 RGE E 58 SEC 8 28MONTANA
 101 MONT RICHLAND A 660 FSL 1550 FNL (H2 SE SW) NO WSD 427
 102 LUFF KENNETH D ETAL 1-8 FEDERAL
 103 2136 KB 2123 GR SIOUX PASS N
 104 API 25 083 21118 00
 105 SPUD 09/28/1975 COMP 02/22/1976 ROTARY OIL
 107 DTD 12643 LTD 12639 PB 12583 FM/TO 203RDRV
 20102 306NSKU PERF W/ 2/FT 10394-10398
 20103 203RDRV PERF W/ 2/FT 12462-12525 011
 40101 DST 01 8732- 8792 354RCLF 2762 S002 ✓
 40131 FINAL OP 2H IFF 74 FFP 149 BHT 270F ✓
 40201 DST 02 10363-10435 306NSKU MISRUN 003 ✓
 40301 DST 03 10363-10435 306NSKU MISRUN 004 ✓
 40401 DST 04 10363-10435 306NSKU CUSH 1324 WTR S005 ✓
 40431 FINAL OP 2H IFF 752 FFP 1291 BHT 225F ✓
 40501 DST 05 11364-11429 302WPGS CUSH 2355 WTR 006 ✓
 40531 FINAL OP 2H IFF 1654 FFP 2087 BHT 258F ✓
 40601 DST 06 11526-11634 251TRLK CUSH 2478 WTR S007 ✓
 40631 FINAL OP 2H IFF 1564 FFP 1876 BHT 256F ✓
 40701 DST 07 12457-12542 203RDRV CUSH 3934 WTR S008 ✓
 40731 FINAL OP 2H IFF 1839 FFP 2096 BHT 262F ✓
 40801 DST 08 12146-12164 CUSH 3212 WTR 009 ✓
 40831 FINAL OP 1H IFF 1388 FFP 1388 BHT 225F ✓
 50102 306NSKU PERF W/ 2/FT 10394-10398 004
 50202 203RDRV PERF W/ 2/FT 12462-12525 005

47.4°C/km

25 N 26 E 58 16 10002 0480078610423473 0480073410423470
 10010 083 21114273 76800 5025011 110203RDRV 203RDRV 12660K75
 10021 TWP N 26 RGE E 58 SEC 16 28MONTANA MERIDIAN
 101 MONT RICHLAND A 1900 FNL 2220 FNL (NW SW NE) NO WOE 428
 102 LUFF KENNETH D ETAL 1-16 STATE
 103 2153 KB 2139 GR SIOUX PASS NORTH
 104 2152 DF 2139 GR P LSE NO API 25-083- 21114-00
 105 SPUD 07/31/1975 COMP 11/06/1975 ROTARY OIL
 107 DTD 12665 LTD PB 12608 FM/TO 203RDRV
 20102 203RDRV PERF 12554-12568 GROSS 006
 20150 WTR
 40101 DST 01 10425-10495 306NSKU 10460 002 ✓
 40131 FINAL OP 1H30M IFF 917 FFP 1414 BHT 283F ✓
 40201 DST 02 11401-11462 302WPGS S003 ✓

42.0°C/km

25 N 26 E 58 16 40231 FINAL OP 2H35M IFF 1418 FFP 1619
 40301 DST 03 12498-12570 203RDRV S004
 40331 FINAL OP 2H IFF 2371 FFP 3488 BHT 257F

25 N 26 E 58 18 10002 047999151042757 0479986010427626
 10010 083 21129273 76800 3466060 911203RDRV 12525376
 10021 TWP N 26 RGE E 58 SEC 18 28MONTANA
 101 MONT RICHLAND A 660 FSL 1950 FNL C SW SE D D
 102 HELMEPICH & PAYNE 1-18 TRUDILL
 103 2000 KB 1987 GR SIOUX PASS NORTH
 104 2003 DF 1991 GP P LSE NO API 25-083- 21129-00
 105 SPUD 12/19/1975 COMP 03/08/1976 ROTARY 08A-06
 107 DTD 12525 LTD 12524 FM/TO 203RDRV

1851-00
D&A
3NBRR
002

919516
1616177
D OG

MOUNTAIN
858-00
GAS
KOTN
SS 004

915342
1194J76

D D

MOUNTAIN
836-00
D&A
3NBRR
002

003

916270
620877

D

MOUNTAIN
925 00
D&A-G
TPCK
S002

784
0811

F WF

03 00
D&A-G
PS
0002

88274
77066
0144
WF

25 N 26 E 58 16 40231 FINAL OP 2H35M IFF 1418 FFP 1619
40301 DST 03 12498-12570 203RDRV S004 ✓
40331 FINAL OP 2H IFF 2371 FFP 3488 BHT 257F

✓ 25 N 26 E 58 18 10002 0479991510427572 0479986010427626
10010 083 21129273 76800 3466060 911203PDRV 12525376
10021 TWP N 26 RGE E 58 SEC 18 28MONTANA
101 MONT RICHLAND A 660 FSL 1980 FEL C SW SE D D 429
102 HELMERTCH & PAYNE 1-18 TRUPELL
103 2000 KB 1987 GR SIOUX PASS NORTH
104 2003 DF 1991 GR P LSE NO API 25-083- 21129-00
105 SPUD 12/19/1975 COMP 03/08/1976 ROTARY D&A-OG
107 DTD 12525 LTD 12524 FM/TD 203RDRV
40101 DST 01 12393-12525 203RDRV CUSH 4510 HTR S002 ✓
40131 FINAL OP 1H IFF 2254 FFP 2250 BHT 266F

✓ 25 N 26 E 58 20 10002 0479956010426209 0479957510426340
10010 083 21094273 99999 5025054 120203RDRV 259SLRN 12475174
10021 TWP N 26 RGE E 58 SEC 20 28MONTANA MERIDIAN
101 MONT RICHLAND A 78E FNL 1100 FNL SE NW NW WFD 430
102 LUFF KENNETH D ETAL 1-20 FEDERAL
103 1822 KB 2015 GR UNNAMED
104 2024 DF 2014 GR P LSE NO API 25-083- 21094-00
105 SPUD 08/02/1973 COMP 11/11/1973 ROTARY 2 OIL
107 DTD 12475 FM/TD 203RDRV
20102 259SLRN PERF W/ 2/FT 11446-11501 GROSS 017
20150 HTR
20202 203RDRV PERF W/ 2/FT 12267-12350 GROSS 018
20250 HTR

40101 DST 01 MISRUN 002
40201 DST 02 10670-10741 306DPRH CUSH 3241 HTR S003 ✓
40231 FINAL OP 1H30M IFF 1376 FFP 1376 BHT 230F
40301 DST 03 11246-11350 302HPGS S004
40310 GAS TS IN 55M NOT GAUGED
40331 FINAL OP 1H30M IFF 1915 FFP 3427
40401 DST 04 11387-11454 259SLRN S005
40410 GAS TS IN 55M NOT GAUGED
40431 FINAL OP 1H30M IFF 1753 FFP 1825
40501 DST 05 11458-11529 259SLRN CUSH 4000 11494 S006 ✓
40531 FINAL OP 1H30M IFF 2275 FFP 3823 BHT 266F
40601 DST 06 11536-11612 2511RLK 007
40631 FINAL OP 2H IFF 2185 FFP 3841 BHT 266F ✓
40701 DST 07 12246-12381 203RDRV CUSH 48 HTR 009 ✓
40710 GAS TS IN 5H20M NOT GAUGED
40731 FINAL OP 1H30M IFF 2025 FFP 2210
40801 DST 08 12404-12474 203RDRV CUSH 4370 HTR S010 ✓
40831 FINAL OP 2H IFF 2194 FFP 2853 BHT 266F
50102 203RDRV PERF JET W/ 2/FT 12310-12350 012
50202 203RDRV PERF JET W/ 2/FT 12310-12350 013
50302 203RDRV PERF 12267-12290 014
50402 203RDRV PERF 12267-12290 015

35.5°C/km

25 N 26 E 58 20 50502 259SLRN PERF W/ 2/FT 11446-11501 GROSS 016

25 N 26 E 58 20 10002 0479882410425713 0479879510425766
10010 083 21102273 76800 5025011 110203PDRV 203RDRV 12650375
10021 TWP N 26 RGE E 58 SEC 20 28MONTANA MERIDIAN
101 MONT RICHLAND A 1980 FSL 2640 FEL C N2 S2 W0 D0
102 LUFF KENNETH D ETAL 2-20 SALSBURY
103 2113 KB 2099 GR SIOUX PASS NORTH
104 2118 DF 2108 GR P LSE NO API 25-083- 21102-00
105 SPUD 08/05/1974 COMP 02/26/1975 ROTARY OIL
107 DTD 12650 FM/TD 203RDRV
20102 203PDRV PERF JET W/ 2/FT 12480-12561 GROSS 012

503 00
D&A-G
PLPS
S002

588374
197866
INDIAN
F WF

515187
945166
INDIAN
F WF

769 00
D&A-0
CRLSC
UN 003
004

515241
940269
INDIAN
F WF

029 00
D&A
DRPV
002

5219
0275

0432
0578

25 N 26 E 58 20 50502 259SLRN W/ 2/FT 11446-11501 GROSS 016
25 N 26 E 58 20 10002 0479882410425713 0479879510425766
10010 083 21102273 76800 5025011 110203RDRV 203RDRV 12650375
10021 TWP N 26 RGE E 58 SEC 20 28MONTANA MERIDIAN
101 MONT RICHLAND A 1980 FSL 2640 FSL C NZ S2 NO DO 431
102 LUFF KENNETH D ETAL 2-20 SALSBURY
103 2113 KB 2099 GR SIOUX PASS NORTH
104 2118 DF 2108 GR P LSE NO API 25-083- 21102-00
105 SPUD 08/05/1974 COMP 02/26/1975 ROTARY OIL
107 DTD 12650 FM/TO 203RDRV
20102 203RDRV PERF JET W/ 2/FT 12480-12561 GROSS 012
20150 WTR
40101 DST 01 9153- 9220 352MSNC 002 ✓
40131 FINAL OP 1H IFF 96 FFP 121 BHT 216F
40201 DST 02 10145-10518 306NSKU CUSH 1864 WTR 003
40231 FINAL OP 1H IFF 1628 FFP 3422
40301 DST 03 11366-11421 302WPGS CUSH 2800 WTR 004 ✓
40331 FINAL OP 1H30M IFF 1398 FFP 1726 BHT 254F
40401 DST 04 11430-11467 302WPGS CUSH 2892 WTR 005 ✓
40431 FINAL OP 1H30M IFF 1416 FFP 1835 BHT 250F
40501 DST 05 11507-11572 251RLK S006 ✓
40531 FINAL OP 1H30M IFF 1379 FFP 1507 BHT 250F
40601 DST 06 STRD 11576-11642 251RLK S007 ✓
40631 FINAL OP 1H IFF 1710 FFP 2253
40701 DST 07 12344-12460 203RDRV 008
40731 FINAL OP 1H30M IFF 1690 FFP 1690
40801 DST 08 12469-12546 203RDRV CUSH 4000 WTR S009 ✓
40810 GAS TS IN 30M
40831 FINAL OP 1H30M IFF 1963 FFP 2912 BHT 270F
40901 DST 09 12546-12565 203RDRV S010 ✓
40910 GAS TS IN 20M FLARED GAS
40931 FINAL OP 1H30M IFF 1872 FFP 2383 BHT 274F ✓

25 N 26 E 58 22 10002 0479845310421551 0479841210421520
10010 083 21103273 76800 5025051 110203RDRV 203RDRV 12350475
10021 TWP N 26 RGE E 58 SEC 22 28MONTANA MERIDIAN
101 MONT RICHLAND A 660 FSL 2400 FSL E 2 SE 30 WF WFD 432
102 LUFF KENNETH D ETAL 1-22 SALSBURY
103 2254 KB 2240 GR SIOUX PASS NORTH
104 2257 DF 2246 GR P LSE NO API 25-083- 21103-00
105 SPUD 10/11/1974 COMP 02/28/1975 ROTARY OIL
107 DTD 12850 LTD 12847 PB 12809 FM/TO 203RDRV
20102 203RDRV PERF 12683-12749 GROSS 016
20150 WTR
40101 DST 01 10545-10611 306NSKU CUSH 1975 WTR S002 ✓
40131 FINAL OP 1H IFF 1179 FFP 1379 BHT 243F
40201 DST 02 11525-11598 302WPGS CUSH 3183 WTR S003 ✓
40231 FINAL OP 1H30M IFF 1805 FFP 2118
40301 DST 03 11760-11827 259SLRN CUSH 3294 WTR S004 ✓
40331 FINAL OP 1H30M IFF 2512 FFP 4055 BHT 221F

25 N 26 E 58 22 40401 DST 04 11700-11752 251RLK CUSH 3302 WTR S005
40431 FINAL OP 1H30M IFF 1685 FFP 1725
40501 DST 05 STRD 11759-11786 251RLK CUSH 3208 MISPUNSO06
40601 DST 06 11754-11783 251RLK S007
40631 FINAL OP 1H30M IFF 1744 FFP 1817 BHT 236F
40701 DST 07 12295-12372 259SLRN CUSH 3775 WTR S008
40710 GAS TS IN 10M
40731 FINAL OP 1H IFF 2456 FFP 2857 BHT 234F
40801 DST 08 12445-12488 203GNTH CUSH 3887 REMOUTS009
40831 FINAL OP 1H30M IFF 1984 FFP 2309 LHT 236F
40901 DST 09 12676-12743 203RDRV S010
40910 GAS TS IN 0H30M AT 5 MCFD
40931 FINAL OP 1H IFF 2518 FFP 3296 BHT 263F
5010C 203RDRV PERF W/ 2/FT 12734-12749 012
5020Z 203RDRV PERF W/ 2/FT 12700-12710 012

10455215
10670278

NO NO
ERIAL-24

21140.00
D&A
D3RDRV
R 002

10430492
12650578

INF

21195.00
D&A-06
D3RDRV
S002

S003

R S004

EVOUTS005

SRUN 006

10411337

9228K75

ERIDIAN

D DO

SON

OLEE

21107-00

OIL

52ASNC

005

11208578
2164175
P101AN
HP 00

1044-00
OIL
1MOSH
007

06/08/78

E 2

PETROLEUM INFORMATION, CORP

PAGE 226

SUB FILE GEOTHERMAL LISTING

25 N 26 E 58 22 40401 DST 04 11700-11752 251IRLK CUSH 3302 WTR S005
40431 FINAL OP 1H30M IFF 1685 FFP 1785
40501 DST 05 STRD 11759-11786 251IRLK CUSH 3208 HISRUNS006
40601 DST 06 11759-11789 251IRLK S007
40631 FINAL OP 0P30M IFF 1744 FFP 1817 BHT 236F
40701 DST 07 12295-12372 259SLRN CUSH 3775 WTR S008
40710 GAS TS IN 10M
40731 FINAL OP 1H IFF 2055 FFP 2857 BHT 234F
40801 DST 08 12435-12488 203GNTN CUSH 3887 REVOUTS009
40831 FINAL OP 1H30M IFF 1984 FFP 2309 BHT 236F
40901 DST 09 12676-12743 203RDRV S010
40910 GAS TS IN 0H38M AT 5 HCFD
40931 FINAL OP 1H IFF 2518 FFP 3296 BHT 263F
50102 203RDRV PERF W/ 2/FT 12734-12749 012
50202 203RDRV PERF W/ 2/FT 12704-12710 013
50250 WTR
50302 203RDRV PERF W/ 2/FT 12704-12749 GROSS 014
50350 WTR
50402 203RDRV PERF W/ 2/FT 12683-12695 015

25 N 26 E 58 22 10002 0479924810422202 0479528210422321
10010 083 21109273 76800 5025010 911203RDRV 12890875
10021 TWP N 26 RGE E 58 SEC 22 28MONTANA MERIDIAN
101 MONT RICHLAND A 1800 FNL 400 FNL NE SH SH D 433
102 LUFF KENNETH D ETAL 2-22 SALSBURY
103 2314 KB 2300 GR SIOUX PASS NORTH
104 2714 DF 2302 GR P LSE NO API 25-083- 21109-00
105 SPUD 03/23/1975 COMP 05/21/1975 ROTARY D&A-06
107 DTD 12890 LTD FH/TO 203RDRV
40101 DST 01 8983- 9045 354RCLF S002
40131 FINAL OF 2H IFF 152 FFP 259 BHT 210F
40201 DST 02 10598-10640 306NSKU CUSH 1585 WTR 003
40231 FINAL OP 1H30M IFF 863 FFP 1202 BHT 220F
40301 DST 03 11580-11654 3024PGS CUSH 2610 WTR 004
40331 FINAL OP 2H IFF 1308 FFP 1693 BHT 252F
40401 DST 04 11742-11808 259SLRN CUSH 2796 WTR S005
40431 FINAL OP 2H IFF 1198 FFP 1473 BHT 254F
40501 DST 05 11811-11844 259SLRN CUSH 2827 WTR 006
40531 FINAL OP 2H IFF 1326 FFP 1491 BHT 254F
40601 DST 06 12620-12725 203RDRV CUSH 4191 WTR 007
40631 FINAL OP 1H30M IFF 1894 FFP 1894 BHT 254F
40701 DST 07 12738-12810 203RDRV CUSH 4191 WTR SG08
40731 FINAL OP 1H30M IFF 1931 FFP 2133
40801 DST 08 12808-12840 203RDRV CUSH 4222 WTR 009
40831 FINAL OP 2H IFF 2059 FFP 2463 BHT 260F

25 N 26 E 58 29 10002 0479706210426289 0479700410426167
10010 083 21176273 76800 3466060 911203RDRV 12600677
10021 TWP N 26 RGE E 58 SEC 29 28MONTANA
101 MONT RICHLAND A 775 FSL 1200 FNL NE SH SH D 434
102 HELMERTCH & PAYNE 1-29 BORGE

06/08/78

F 2

PETROLEUM INFORMATION, CORP

PAGE 227

SUB FILE GEOTHERMAL LISTING

25 N 26 E 58 29 103 2085 GR SIOUX PASS NORTH
104 API 25 083 21176 00
105 SPUD 04/02/1977 COMP 06/02/1977 ROTARY D&A-05
107 DTD 12600 FH/TO 203RDRV
40101 DST 01 11480-11505 251IRLK CUSH 2911 WTR S002
40131 FINAL OP 1H IFF 1446 FFP 1446 BHT 257F
40201 DST 02 12394-12500 203RDRV CUSH 3876 WTR S003
40231 FINAL OP 2H IFF 1859 FFP 1974 BHT 250F
40301 DST 03 STRD 12220-12600 203RDRV CUSH 3607 WTR S004
40331 FINAL OP 1H IFF 1905 FFP 1972 BHT 250F

25 N 26 E 58 31 10002

0479591110427621 0479598410427720

411208578
2164J7E
MERIDIAN
H HP DO

21044-00
OIL
351MDSN
007

S003

00E
006

611152987
2085077

21228 00
D&A
351MDSN
002

SRUN 003
004

005

911122434
2190076

WF WF
RTH

21322 00
D&A
351MDSN
002

10998939
2071J76

WF

25 N 26 E 58 29 103 2085 GR SIOUX PASS NORTH
104
105 SPUD 04/02/1977 COMP 06/02/1977 ROTARY API 25 083 21176 00
107 DTD 12600 FM/TO 203RDRV D&A-05

40101 DST 01 11480-11505 251TRLK CUSH 2911 WTR S002 ✓
40131 FINAL OP 1H IFF 1446 FFP 1446 BHT 257F ✓
40201 DST 02 12394-12500 203RDRV CUSH 3876 WTR S003 ✓
40231 FINAL OP 2H IFF 1859 FFP 1974 BHT 250F ✓
40301 DST 03 STRD 12220-12600 203RDRV CUSH 3607 WTR S004 ✓
40331 FINAL OP 1H IFF 1905 FFP 1977 BHT 250F ✓

25 N 26 E 58 31 10002 0479591110427621 0479598410427720
10010 083 21007273 6588050 911203RDRV 12725368
10021 TWP N 26 RGE E 58 SEC 31 28MONTANA MERIDIAN
101 MONT RICHLAND A 1610 FSL 2129 FEL SW NW SE WF WF 435
102 PEL-TEX PETROLEUM 1 FEDERAL
103 2175 KB 2161 GR WILDCAT
104 2167 DF 2157 GR P LSE NO API 25-083- 21007-00
105 SPUD 10/31/1967 COMP 02/12/1968 ROTARY D&A-06
107 DTD 12725 LTD 12723 FM/TO 203RDRV

40101 DST 01 11428-11472 302WPGS CUSH 3506 WTR 002 ✓
40131 FINAL OP 1H30M IFF 1585 FFP 1621 BHT 243F ✓
40201 DST 02 11575-11603 251PLK CUSH 3500 WTR S003 ✓
40231 FINAL OP 1H IFF 1600 FFP 1645 BHT 248F ✓
40301 DST 03 11603-11635 259SLRN CUSH 3500 WTR S004 ✓
40302 OVERLAPS 251IRLK
40331 FINAL OP 1H30M IFF 1565 FFP 1711 BHT 250F ✓
40401 DST 04 12559-12573 203RDRV CUSH 4050 WTR 005 ✓
40431 FINAL OP 1H IFF 1821 FFP 1821 ✓
40501 DST 05 12553-12621 203RDRV CUSH 4050 WTR S006 ✓
40531 FINAL OP 1H30M IFF 1929 FFP 2382 BHT 269F ✓
40601 DST 06 12601-12725 203RDRV CUSH 4080 WTR S007 ✓
40631 FINAL OP 8M05H IFF 1908 FFP 3977 BHT 269F ✓
50102 259SLRN PERF JET W/ 2/FT 11596-11608 010
50202 203RDRV PERF JET W/ 2/FT 12606-12621 011

25 N 26 E 58 32 10002 0479641110426014 0479658710426030
10010 083 21141273 76800 3466051 110203RDRV 203RDRV 12638177
10021 TWP N 26 RGE E 58 SEC 32 28MONTANA
101 MONT RICHLAND A 770 FNL 1870 FNL SW NE NW WF WOE 436
102 HELMERTCH & PAYNE INC 1-32 ANDERSON
103 2111 KB 2090 GR SIOUX PASS NORTH
104 2098 DF 2086 GR P LSE NO API 25-083- 21141-00
105 SPUD 08/14/1976 COMP 01/04/1977 ROTARY OIL
107 DTD 12638 FM/TO 203RDRV
20102 203RDRV PERF W/ 2/FT 12490-12517 GROSS 007
20141 012638FT BHT 228F ✓
40101 DST 01 11345-11380 302WPGS S002 ✓
40131 FINAL OP 1H IFF 1532 FFP 1644
40201 DST 02 11495-11536 251TRLK S003 ✓
40231 FINAL OP 1H IFF 1681 FFP 1774

1398-00
D&A
356FHP
002

0994979
2053178

WF 06

1392 00
00E

25 N 26 E 58 32 40301 DST 03 12483-12510 203RDRV S004
40331 FINAL OP 1H IFF 1644 FFP 1718
40401 DST 04 12515-12580 203RDRV S005
40431 FINAL OP 1H IFF 1714 FFP 1984

25 N 26 E 58 35 10002 0479628710420001 0479632610420020
10010 083 21056273 99999 16705E1 110203RDRV 203RDRV 12788370
10021 TWP N 26 RGE E 58 SEC 35 28MONTANA MERIDIAN
101 MONT RICHLAND A 1980 FNL 860 FNL SW NW WF W/O
102 CONTINENTAL OIL 1 GROSSVOLD-35
103 2136 KB 2121 GR UNNAMED
104 2131 DF 2121 GR P LSE NO API 25-083- 21056-00
105 SPUD 01/02/1970 COMP 04/01/1970 ROTARY OIL
107 DTD 12782 FM/TO 203RDRV
20102 203RDRV PERF W/ 4/FT 12650-12660 007
40101 DST 01 12671-12670 203RDRV

21398-00
D&A
603GRND
002

510994939
2063178

IE HF DG

21392 00
GAS
603GRNR
GROSS 005
S002

0910992990
1537274
MERIDIAN
IE NO DG

21191-00
GAS
603CLRD
S002

410945404
5925577

IE HF HF

21891 00
D&A-C
159CHBR
002

S003

004

005

S006

0932478
192872
P 012H
HF WFD

1409-00
GAS

25 N 26 E 58 32 40301 DST 03 12483-12510 203RDRV S004
40331 FINAL OP 1H IFP 1644 FFP 1718
40401 DST 04 12515-12580 203RDRV S005
40431 FINAL OP 1H IFP 1714 FFP 1984

25 N 26 E 58 35 10002 0479628710420001 0479632610420020
10010 083 21056273 99999 16705E1 110203RDRV 203RDRV 12788370
10021 TWP N 26 RGE E 58 SEC 35 28MONTANA MERIDIAN
101 MONT RICHLAND A 1980 FNL 860 FNL SN NH WF WFD 437
102 CONTINENTAL OIL 1 GROSVOLD-35
103 2136 KB 2121 GR UNNAMED
104 2131 DF 2121 GR P LSE NO API 25-083- 21056-00
105 SPUD 01/02/1970 COMP 04/01/1970 ROTARY OIL
107 DTD 12788 FH/TO 203RDRV
20102 203RDRV PERF W/ 4/FT 12650-12660 007
40101 DST 01 12631-12670 203RDRV S002
40110 GAS TS IN 2H25H AT 37 HCFD
40111 GAS TS IN 3H17H AT 32 HCFD
40131 FINAL OP 0H45H IFP 2497 FFP 2735 BHT 272F
40201 DST 02 12628-12730 203RDRV S003
40210 GAS TS IN 5H20H TSTM
40231 FINAL OP 2H IFP 1977 FFP 3122 BHT 264F
50102 203RDRV PERF W/ 4/FT 12638-12672 GROSS 005
50202 203RDRV PERF W/ 4/FT 12650-12660 006

25 N 26 E 59 26 10002 0479711610407039 0479716010407090
10010 083 21078273 E2050 6589551 110203RDRV 203RDRV 12980272
10021 TWP N 26 RGE E 59 SEC 26 28MONTANA MERIDIAN
101 MONT RICHLAND A 825 FSL 825 FNL NE SN WF WFD 438
102 PENNZOIL UNITED 1 NOHLY
103 2094 KB 2082 GR NOHLY
104 2083 DF 2073 GR P API 25-083- 21078 00
105 SPUD 11/13/1971 COMP 02/05/1972 ROTARY OIL
107 DTD 12980 FH/TO 203RDRV
20102 203RDRV PERF W/ 2/FT 12856-12915 GROSS 007
40101 DST 01 12836-12896 203RDRV S002
40131 FINAL OP 2H IFP 2692 FFP 3359 BHP 210F
50102 203RDRV PERF W/ 2/FT 12856-12915 GROSS 004
50202 203RDRV PERF W/ 2/FT 12856-12915 GROSS 005
50302 203RDRV PERF W/ 2/FT 12856-12915 GROSS 006

25 N 26 E 59 31 10002 0479598810414661 0479600410414700
10010 083 21072273 9121450 900203RDRV 12952368
10021 TWP N 26 RGE E 59 SEC 31 28MONTANA MERIDIAN
101 MONT RICHLAND A 1980 FSL 1980 FNL C NH SE WF WF 439
102 UNION TEXAS PETROLEUM 1 UTP-JOHNSON
103 2123 KB WILDCAT
104 2119 ES 2109 GR P API 25-083- 21017 00
105 SPUD 05/10/1968 COMP 07/06/1968 ROTARY D&A
107 DTD 12952 LTD 12952 FH/TO 203RDRV
40101 DST 01 11476-11540 302HPGS 002

25 N 26 E 59 31 40131 FINAL OP 0H30H IFP 1612 FFP 1612 BHT 238F
40201 DST 02 12750-12814 203RDRV 003
40231 FINAL OP 1H IFP 1905 FFP 2029 BHT 256F

25 N 26 E 59 35 10002 0479654410401769 0479657710406687
10010 083 21099273 50050 6589511 110203RDRV 203RDRV 12975074
10021 TWP N 26 RGE E 59 SEC 35 28MONTANA MERIDIAN
101 MONT RICHLAND A 850 FNL 1500 FNL SN NE NW NO DO
102 PENNZOIL CO 2 NOHLY
103 2037 KB 2027 GR NOHLY
104 2025 DF 2014 GR P LSE NO API 25-083- 21099-00
105 SPUD 02/28/1974 COMP 08/15/1974 ROTARY OIL
107 DTD 12975 PB 12936 FH/TO 203RDRV
20102 203RDRV PERF W/ 12802-12870 GROSS 004
40101 DST 01 12784-12829 203RDRV 002

SUB FILE GEOTHERMAL LISTING

005
S006

932478
928J72
DIAN
FINFO

409-00
GAS
CLRD
S002

892139
401J72
DIAN
FHF

330-00
DIA
CLRS
002

886387
210176

116-00
D&A
PLPS
002

003
004

21818
05366
DIA
HF

SUB FILE GEOTHERMAL LISTING

6 00
A
FH
002

0162
8565
DIAN
HF

06/08/78

PETROLEUM INFORMATION, CORP

PAGE 229

H 2

SUB FILE GEOTHERMAL LISTING

25 N 26 E 59 31 40131 FINAL OP OH30M IFF 1612 FFP 1612 BHT 238F
40201 DST O2 12750-12814 203RDRV 003
40231 FINAL OP 1H IFF 1936 FFP 2089 BHT 256F

25 N 26 E 59 35 10002 0479654410405769 04796577104066687
10010 083 21099273 58050 6589511 110203RDPV 203RDRV 12975074
10021 TWP N 26 RGE E 59 SEC 35 28MONTANA MERIDIAN
101 MONT RICHLAND A 850 FNL 1500 FNL SH NE NW DO 440
102 PENNZOTL CO 2 NOHLY
103 2037 KB 2027 GR NOHLY
104 2025 DF 2014 GR P LSE NO API 25-083- 21099-00
105 SPUD 02/28/1974 COMP 08/15/1974 ROTARY OIL
107 DTD 12975 PB 12936 FM/TO 203RDRV
20102 203RDRV PERF 12802-12870 GROSS 004
40101 DST O1 12784-12879 203RDRV REVOUTS002
40110 GAS TS IN 16H NOT GAUGED
40131 FINAL OP 2H IFF 2598 FFP 3161 BHT 265F
50102 203RDRV PERF 12302-12870 GROSS 001
50150 WTR
50202 203RDRV PERF 12802-12870 GROSS 005
50250 WTR
50302 203RDRV PERF 12802-12870 GROSS 006
50350 WTR

25 N 27 E 1 16 10002 0481013411160316 0481015511160365
10010 073 21109228 2584350 900351MDSN 1926472
10021 TWP N 27 RGE E 1 SEC 16 28MONTANA MERIDIAN
101 MONT PONDERA A 660 FNL 660 FEL C NE NE WF WF 441 WEST
102 EMPIRE STATE OIL 16-1 STATE 7/13-101-7/
103 3313 GR WILDCAT
104 3322 DF 3315 GR P LSE NO API 25-073- 21109-00
105 SPUD 03/23/1972 COMP 03/29/1972 ROTARY D&A
107 DTD 1926 FM/TO 351MDSN
40101 DST O1 1848- 1860 351MDSN 002
40131 FINAL OP 1H IFF 9 FFP 18 BHT 64F

25 N 27 E 9 28 10002 0480606811057214 0480621411057007
10010 015 21123273 9999950 906351MDSN 2633872
10021 TWP N 27 RGE E 9 SEC 28 28MONTANA MERIDIAN
101 MONT CHOUTEAU A 660 FSL 660 FEL C SE SE WF WF 442 WEST
102 COMANCHE DRUG & EGO OIL 1 LE FURSET
103 3056 KB WILDCAT
104 3056 KB WILDCAT
105 SPUD 05/15/1972 COMP 05/20/1972 ROTARY API 25 015 21123 00
107 DTD 2633 FM/TO 351MDSN D&A
40101 DST O1 2475- 2515 553SHFT 2495 002
40131 FINAL OP 2H IFF 9 FFP 9 BHT 98F
40201 DST O2 2600- 2633 552STTH 003
40202 OVERLAPS 351MDSN
40231 FINAL OP 2H

40.9°C/km

06/08/78

PETROLEUM INFORMATION, CORP

PAGE 230

I 2

SUB FILE GEOTHERMAL LISTING

25 N 27 E 14 3 10002 0481291210990482 0481296210990328
10010 015 21244273 5657250 900604TPCK 1720K75
10021 TWP N 27 RGE E 14 SEC 3 28MONTANA
101 MONT CHOUTEAU A 1279 FNL 1317 FEL SW NE NE WF WF
102 MONTAN POWER 2-3 1 X RANCH-E
103 3521 KB WILDCAT
104 3521 KB WILDCAT
105 SPUD 12/21/1973 COMP 12/24/1973 ROTARY API 25 015 21244 00
107 DTD 1720 FM/TO 604TPCK D&A
40101 DST O1 1400- 1720 604TPCK 003
40102 OVERLAPS 604EGLE 604VRGL
40131 FINAL OP 1H IFF 124 FFP 221 BHT 70F

25 N 27 E 14 9 10002 0481153410993890 0481169110993804

5376 00
D&A
60PRH
002
003

520162
7809565
RIDIAN
D ND WF

5023-00
D&A
DVK
004

509892
5026169
RIDIAN
WF WF

5042 00
D&A-06
MSNC
S002
S003
S004

5450590
5090577
WF WF
STATE

124 00
OIL
RDR

06/08/78

PETROLEUM INFORMATION CORP

PAGE 230

25 N 27 E 14 3 10002 0481291210990482 0481296210990328
10010 015 21244273 5657050 900604TPCK 1720K75
10021 TWP N 27 RGE E 14 SEC 3 28MONTANA
101 MONT CHOUTEAU A 1279 FNL 1317 FEL SW NE NE WF WF 443
102 MONTANA POWER 2-3 IX RANCH-E
103 3521 KB WILDCAT
104 API 25 015 21244 00
105 SPUD 12/21/1973 COMP 12/24/1973 ROTARY D&A
107 DTD 1720 FM/TO 604TPCK
40101 DST 01 1400-1720 604TPCK 1560 003
40102 OVERLAPS 604EGLE 604VRGL
40131 FINAL OP 1H IFP 124 FFP 221 BHT 70F

25 N 27 E 14 9 10002 0481153410993890 0481169110993804
10010 015 21239273 99999 851060 900000SILL 1930274
10021 TWP N 27 RGE E 14 SEC 9 28MONTANA MERIDIAN
101 MONT CHOUTEAU A 1285 FNL 1281 FNL SE NW NW D D 444 A
102 BOND ROLAND S ETAL 1-9 IX RANCH-E
103 3396 KB UNNAMED
104 3386 DF 3380 GR P LSE NO API 25-015- 21239-00
105 SPUD 07/23/1973 COMP 07/27/1973 ROTARY D&A
107 DTD 1930 FM/TO 000SILL
40101 DST 01 1875-1930 000SILL 682 002
40131 FINAL OP 1H IFP 9 FFP 9 BHT 77F

25 N 27 E 14 11 10002 0481091810988623 0481102910988538
10010 015 21210273 851050 900604VRGL 2203274
10021 TWP N 27 RGE E 14 SEC 11 28MONTANA MERIDIAN
101 MONT CHOUTEAU A 1980 FSL 1980 FEL C NW SE WF WF 444 B
102 BOND ROLANDS ETAL 1-11 IX RANCH D
103 3642 GR WILDCAT
104 3650 DF 3642 GR P LSE NO API 25-015- 21210-00
105 SPUD 07/13/1973 COMP 07/21/1973 ROTARY D&A
107 DTD 2198 LTD 2203 FM/TO 604VRGL
40101 DST 01 1741-1850 604EGLE 1796 002
40131 FINAL OP 1H IFP 19 FFP 19 BHT 100F

25 N 27 E 14 25 10002 0480681210987392 0480681410987235
10010 015 21390228 99999 5657010 901604EGLE 1740876
10021 TWP N 27 RGE E 14 SEC 25 28MONTANA
101 MONT CHOUTEAU A 2245 FNL 1055 FNL SE SW NW D D 445
102 MONTANA POWER 5-25 STATE
103 3636 KB 3628 GR UNNAMED
104 3635 DF 3628 GR P LSE NO API 25-015- 21390-00
105 SPUD 08/07/1976 COMP 08/12/1976 ROTARY D&A-S
107 DTD 1740 FM/TO 604EGLE
40101 DST 01 940-1044 609CRCS 492 S002
40131 FINAL OP 1H IFP 74 FFP 93 BHT 60F
40201 DST 02 1572-1588 604EGLE 1580 003
40231 FINAL OP 1H IFP 9 FFP 9 BHT 91F
40301 DST 03 STRD 1508-1520 604EGLE 1514 004

58.9°C/cm

013
3002
002
5024
005
5006
007

06/08/78

PETROLEUM INFORMATION CORP

PAGE 231

25 N 27 E 14 25 40331 FINAL OP 1H IFP 9 FFP 9 BHT 91F
25 N 27 E 14 29 10002 0480707210993090 0480720110995936
10010 015 21402228 99999 5657060 900604EGLE 1840J76
10021 TWP N 27 RGE E 14 SEC 29 28MONTANA
101 MONT CHOUTEAU A 1135 FNL 990 FNL SE NW NW D D
102 MONTANA POWER 4-29 STATE
103 3297 KB 3289 GR UNNAMED
104 3295 DF 3288 GR P LSE NO API 25-015- 21402-00
105 SPUD 09/07/1976 COMP 09/12/1976 ROTARY D&A
107 DTD 1840 FM/TO 604EGLE
40101 DST 01 1649-1659 604EGLE
40131 FINAL OP 1H IFP 35 FFP 56 BHT 89F

25 N 27 E 14 27 10002 0480512010993090 0480512010993090

SUB FILE GEOTHERMAL LISTING

013
S002
SR01 003
S034
005
S006
S007
SG08

06/08/78

PETROLEUM INFORMATION, CORP

SUB FILE GEOTHERMAL LISTING

25 N 27 E 14 25 40331 FINAL OP 1H IFF 9 FFP 9 BHT 91F
 25 N 27 E 14 29 10002 048070721093090 0480720110995936
 10010 015 21402228 99999 5657060 900604EGLE 1940J76
 10021 TWP N 27 RGE E 14 SEC 29 28MONTANA
 101 MONT CHOUTEAU A 1135 FNL 990 FNL SE NW NW D D
 102 MONTANA POWER 4-29 STATE
 103 3297 KB 3289 GR UNNAMED
 104 3295 DF 3288 GR P LSE NO API 25-015- 21402-00
 105 SPUD 09/07/1976 COMP 09/12/1976 ROTARY D&A
 107 DTD 1840 FM/TO 604EGLE
 40101 DST 01 1649- 1659 604EGLE 1654
 40131 FINAL OP 1H IFF 35 FFP 56 BHT 89F

59.0°C/km ▲

446

25 N 27 E 14 33 10002 0480512210993079 0480512510992991
 10010 015 21401228 5657050 900603NBRR 1510J75
 10021 TWP N 27 RGE E 14 SEC 33 28MONTANA
 101 MONT CHOUTEAU A 1005 FSL 2195 FEL NW SW SE WF WF
 102 MONTANA POWER 15-33 STATE
 103 3436 KB 3434 GR WILDCAT
 104 3441 DF 3434 GR P LSE NO API 25-015- 21401-00
 105 SPUD 09/19/1976 COMP 09/21/1976 ROTARY D&A
 107 DTD 1510 FM/TO 603NBRR
 40101 DST 01 1054- 1096 604EGLE 1075 002
 40131 FINAL OP 0H30M IFF 73 FFP 73 BHT 71F
 40201 DST 02 STRD 970- 1012 604EGLE 991 003
 40231 FINAL OP 1H IFF 132 FFP 212 BHT 71F

51.8°C/km ▲

447

25 N 27 E 15 15 10002 0480966710978043 0480963610977854
 10010 015 21193228 8750 5657062 101603NBRR 604EGLE 2079K75
 10021 TWP N 27 RGE E 15 SEC 15 28MONTANA MERIDIAN
 101 MONT CHOUTEAU A 2030 FNL 2090 FEL SW SW NE D DG
 102 MONTANA POWER 2-15 1X RANCH-B
 103 3987 KB 3977 GR BULLWACKER
 104 API 25 015 21193 00
 105 SPUD 08/25/1973 COMP 09/05/1973 ROTARY GAS
 107 DTD 2079 FM/TO 603NBRR
 20102 604EGLE 1976 005
 40101 DST 01 1470- 2083 604EGLE 002
 40131 FINAL OP 0H45M IFF 28 FFP 633 BHT 90F
 40201 DST 02 792- 838 604JDRV 816 003
 40231 FINAL OP 1H IFF 38 FFP 45 BHT 100F

53.3°C/km ▲

448

25 N 27 E 15 25 10002 0480692310974718 0480695010974548
 10010 015 21188273 8750 5657062 101603NBRR 604EGLE 2368274
 10021 TWP N 27 RGE E 15 SEC 25 28MONTANA MERIDIAN
 101 MONT CHOUTEAU A 1980 FNL 990 FNL W2 SW NW D DG
 102 MONTANA POWER 3-25 FABER
 103 3938 KB 3928 GR BULLWACKER
 104 3933 DF 3927 GR P LSE NO API 25-015- 21188-00
 105 SPUD 05/23/1973 COMP 05/28/1973 ROTARY GAS

129.7°C/km ▲

449

SUB FILE GEOTHERMAL LISTING

014
S002
S003
S004
S005

06/08/78

PETROLEUM INFORMATION, CORP

SUB FILE GEOTHERMAL LISTING

25 N 27 E 15 25 107 DTD 2368 PB 2186 FM/TO 603NBRR
 20102 604EGLE PERF JET W/ 2/FT 2005- 2101 GROSS 004
 40101 DST 01 2002- 2368 604EGLE 5002
 40110 GAS TS IN 01M AT 27 MCFD
 40111 GAS TS IN 1H AT 27 MCFD
 40131 FINAL OP 1H IFF 74 FFP 93 BHT 71F

25 N 27 E 15 26 10002 0480721710975570 0480722610975379
 10010 015 21230273 8750 5657062 101603NBRR 604JDRV 2439574
 10021 TWP N 27 RGE E 15 SEC 26 28MONTANA MERIDIAN
 101 MONT CHOUTEAU A 1140 FNL 1340 FEL SE NW NE D DG
 102 MONTANA POWER 4-26 1X RANCH B
 103 4054 KB 4046 GR BULLWACKER
 104 API 25 015 21230 00
 105 SPUD 08/17/1973 COMP 08/23/1973 ROTARY GAS
 107 DTD 2439 FM/TO 603NBRR

055 014
S002
S003
S004
S005

RUN 006
RUN 007
008

RUN 009
011
055 012
055 013

12550
1550
RIDIAN
WF WF

1132 00
D&A-06
3SPUR
002

S003

0980438
2900174
RIDIAN
WF WF

1660-00
D&A
3CLRD
002

RUN 003
004

0949936
240574
RIDIAN
WF WF

571 00
D&A
3TH
S002

513782
250273
RIDIAN

06/08/78

PETROLEUM INFORMATION, CORP

SUB FILE GEOTHERMAL LISTING

K 2

PAGE 232

25 N 27 E 15 25 107 DTD 2368 PB 2186 FM/TO 603NRRP
20102 604EGLE PERF JET W/ 2'FT 2005- 2101 GROSS 004
40101 DST 01 2002- 2368 604EGLE S002
40110 GAS TS IN 01H AT 27 MCFD
40111 GAS TS IN 1H AT 27 MCFD
40131 FINAL OP 1H 1FP 74 FFP 93 BHT 71F

25 N 27 E 15 26 10002 0480721710975570 0480722610975379
10010 015 21230273 8750 5657062 101603NRRR 604JDRV 2439574
10021 TWP N 27 RGE E 15 SEC 26 28MONTANA MERIDIAN
101 MONT CHOUTEAU A 1140 FNL 1340 FEL SE NW NE D DG 450
102 MONTANA POWER 4-26 1X RANCH B
103 4054 KB 4046 GR BULLHACKER
104 API 25 015 21230 00
105 SPUD 08/17/1973 COMP 08/23/1973 ROTARY GAS
107 DTD 2439 FM/TO 603NRRR
20102 604JDRV PERF 1583- 1592
40101 DST 01 1552- 1610 604JDRV S002
40110 GAS TS IN 03H /NOT GAUGED/
40111 MUD TS IN 10M /NOT GAUGED/
40131 FINAL OP 0443H 1FP 243 FFP 207 BHT 69F

25 N 27 E 15 27 10002 0480648410978536 0480651210978394
10010 015 21231273 99999 851062 101604EGLE 2753574
10021 TWP N 27 RGE E 15 SEC 27 28MONTANA MERIDIAN
101 MONT CHOUTEAU A 1600 FSL 1650 FNL SW NE SW D DG 451
102 BOND ROLAND S ETAL 21-27 STATE
103 3826 KB 3816 GR UNNAMED
104 3824 DF 3816 GR P LSE NO API 25-015- 21231-00
105 SPUD 08/09/1973 COMP 09/05/1973 ROTARY GAS
107 DTD 2753 FM/TO 604EGLE
40101 DST 01 1964- 2004 604EGLE 1984 S002
40110 GAS TS IN 01H AT 3 MCFD
40111 GAS 1H AT 5 MCFD
40131 FINAL OP 1H 1FP 9 FFP 19 BHT 98F
40201 DST 02 STRD 1280- 1300 604JDRV 003
40231 FINAL OP 1H 1FP 29 FFP 29

25 N 27 E 15 31 10002 0480571810984095 0480577910983997
10010 015 21232273 99999 5657012 101604TPCK 1447274
10021 TWP N 27 RGE E 15 SEC 31 28MONTANA MERIDIAN
101 MONT CHOUTEAU A 1160 FNL 1440 FEL NE NW NE NO DG 452
102 MONTANA POWER 22-31 STATE
103 3560 GR UNNAMED
104 3680 DF 3672 GR P LSE NO API 25-015- 21232-00
105 SPUD 06/29/1973 COMP 07/03/1973 ROTARY GAS
107 DTD 1447 LTD PB 1377 FM/TO 604TPCK
20102 604EGLE PERF W/ 2'FT 962- 1286
40101 DST 01 1052- 1100 604EGLE 002
40131 FINAL OP 1H 1FP 84 FFP 150 BHT 67F
40201 DST 02 STRD 956- 1052 604EGLE 1004 S003

0949936
240574
RIDIAN
WF WF

571 00
D&A
3TH
S002

513782
250273
RIDIAN

06/08/78

PETROLEUM INFORMATION, CORP

SUB FILE GEOTHERMAL LISTING

L 2

PAGE 233

25 N 27 E 15 31 40210 GAS TS IN 1H AT 42 MCFD
40231 FINAL OP 1H30M 1FP 45 FFP 75 BHT 75F

25 N 27 E 15 36 10002 0480553310973329 0480552610973144
10010 015 21263273 99999 851060 900603CLRD 2222874
10021 TWP N 27 RGE E 15 SEC 36 28MONTANA MERIDIAN
101 MONT CHOUTEAU A 1750 FNL 1435 FEL NE SW NE D
102 BOND ROLAND S ETAL 32-35 STATE
103 3715 FB UNNAMED
104 3709 DF 3701 GR P LSE NO API 25-015- 21263-00
105 SPUD 10/01/1973 COMP 10/11/1973 ROTARY D&A
107 DTD 2222 FM/TO 603CLRD
40101 DST 01 1160- 1244 604VRGL 003
40131 21H 1FP 10 FFP 10 BHT 65F

25 N 27 E 16 20 10002 0480799610969290 0480791610969104

10949996
3240574
ERIDIAN
WF WF

21571 00
D&A
52STTH
S002

10819782
2250873
ERIDIAN
WF WF
LAND

21130 00
D&A
04PL

003

10647844
6085477

WF WF

21129 00
D&A
06DPRH

G02

003

10556805
7475K72
ERIDIAN
WF WF

WF WF

21073 00
D&A
06DPRH

002

003

002

003

0544909
7560466
ERIDIAN
WF WF
ETAL

0544909
7560466
ERIDIAN
WF WF
ETAL

05377 00
D&A-0
06DPRH
IT-S003

05377 00
D&A-0
06DPRH
IT-S003

25 N 27 E 15 31 40210 GAS TS IN 1H AT 42 MCFD
40231 FINAL OP 1H30M IFF 45 FFP 75 BHT 75F

59.9°C

25 N 27 E 15 36 10002 0480553310973329 0480552610973144
10010 015 21263273 99999 851060 900603CLRD 2222874
10021 TWP N 27 RGE E 15 SEC 36 28MONTANA MERIDIAN
101 MONT CHOUTEAU A 1750 FNL 1435 FEL NE SW NE D D
102 BOND ROLAND S ETAL 32-36 STATE
103 3715 KB UNNAMED
104 3709 DF 3701 GR P LSE NO API 25-015- 21263-00
105 SPUD 10/01/1973 COMP 10/11/1973 ROTARY D&A
107 DTD 2222 1207 FM/TD 603CLRD
40101 DST 01 1160- 1244 604VRGL 1207 FM/TD 603CLRD 003
40131 21M IFF 10 FFP 10 BHT 65F

453

25 N 27 E 16 20 10002 0480799610969290 0480791610969104
10010 015 21274273 99999 851062 101604TPCK 604EGLE 2707074
10021 TWP N 27 RGE E 16 SEC 20 28MONTANA MERIDIAN
101 MONT CHOUTEAU A 1720 FSL 1980 FEL S2 NW SE D DG
102 BOND ROLAND S ETAL 2-20 KANE
103 4337 KB 4327 GR UNNAMED
104 API 25 015 21274 00

454

105 SPUD 11/03/1973 COMP 06/17/1974 ROTARY GAS
107 DTD 2707 PB 2499 FM/TD 604TPCK
20102 604EGLE PERF 2396- 2418 GROSS 004
40101 DST 01 2392- 2700 604EGLE 2546 S002
40102 OVERLAPS 604CLGT
40110 GAS TS IN 08M
40111 GAS TS IN 10M AT 5 MCFD /5.3/
40112 GAS TS IN 40M AT 6 MCFD /5.6/
40113 GAS TS IN 1H AT 6 MCFD /5.6/
40131 FINAL OP 1H IFF 40 FFP 90 BHT 87F

25 N 27 E 16 22 10002 0480829610964904 0480820010965299
10010 015 21195228 99999 851062 101604TPCK 604VRGL 2700275
10021 TWP N 27 RGE E 16 SEC 27 28MONTANA MERIDIAN
101 MONT CHOUTEAU A 1980 FNL 1980 FEL C SE NW D DG
102 BOND ROLAND S ETAL 1-22 BOYCE
103 4209 KB 4201 GR UNNAMED
104 API 25 015 21195 00
105 SPUD 09/18/1973 COMP 06/17/1974 ROTARY GAS
107 DTD 2700 PB 2356 FM/TD 604TPCK
20102 604VRGL PERF JET W/ 3/FT 2230- 2290 004
40101 DST 01 2232- 2700 604EGLE 2466 S002
40102 OVERLAPS 604VRGL
40131 FINAL OP 1H30M IFF 8S FFP 97 BHT 76F

455

25 N 27 E 16 26 10002 0480699510963452 0480695510963267
10010 015 21196273 99999 851062 101603NBRR 604EGLE 2575274
10021 TWP N 27 RGE E 16 SEC 26 28MONTANA MERIDIAN
101 MONT CHOUTEAU A 1685 FNL 1890 FEL NH SE NW D DG

456

25 N 27 E 16 26 102 BOND ROLAND S ETAL 2-26 WEAVER
103 4076 KB 4067 GR UNNAMED
104 API 25 015 21196 00
105 SPUD 05/09/1973 COMP 05/18/1973 ROTARY GAS
107 DTD 2575 PB 2515 FM/TD 603NBRR
20102 604EGLE PERF JET W/ 2/FT 2352- 2418 GROSS 004
40101 DST 01 2346- 2568 604EGLE S002
40110 GAS TS IN 10M AT 19 MCFD /18.5/
40111 GAS TS IN 1H AT 13 MCFD /12.7/
40131 FINAL OP 1H IFF 35 FFP 35 BHT 81F

25 N 27 E 16 33 10002 0480568610966724 0480557310966451
10010 015 21384273 8750 5657062 101603HSPK 604JDRV 2720177
10021 TWP N 27 RGE E 16 SEC 33 28MONTANA
101 MONT CHOUTEAU A 995 FNL 809 FEL SW NE NE D DG
102 MONTANA POWER 1-33 WEAVER
103 4068 KB 4056 GR BULLHACKER

002
003

610544909
7560466
MERIDIAN
H HF HF
N ETAL

05377 00
D&A-0
306DPRH
WTRSU03

5101
63

H D DO

ORTHWEST
21135-00
OIL
353CRLS
007

004
S005

110519223
6269478

E D DO

ORTHWEST
21137-00
OIL
352HSNC
006
MISRUN 003

S004

01051726
6250178

25 N 27 E 16 26 102 BOND ROLAND S ETAL 2-26 HEAVER
103 4076 KB 4067 GR UNNAMED
104 API 25 015 21196 00
105 SPUD 05/09/1973 COMP 05/18/1973 ROTARY GAS
107 DTD 2575 PB 2515 FH/TO 603NBR
20102 604EGLE PERF JET W/ 2/FT 2352- 2418 GROSS 004
40101 DST 01 2346- 2568 604EGLE S002
40110 GAS TS IN 10M AT 19 MCFD /18.5/ 2457
40111 GAS TS IN 1H AT 13 MCFD /12.7/
40131 FINAL OP 1H IFP 35 FFP 35 BHT 81F

25 N 27 E 16 33 10002 0480568610966724 0480557310966451
10010 015 21384273 8750 5657062 1016034SPK 604JDRV 2720177
10021 TWP N 27 RGE E 16 SEC 33 28MONTANA
101 MONT CHOUTEAU A 995 FNL 809 FEL SH NE NE D DG 457
102 MONTANA POWER 1-33 HEAVER
103 4068 KB 4056 GR BULLWACKER
104 API 25 015 21384 00
105 SPUD 06/20/1976 COMP 06/28/1976 ROTARY GAS
107 DTD 2720 FH/TO 6034SPK
20102 604JDRV PERF W/ 1/FT 1873- 2038 GROSS 005
40101 DST 01 1772- 2036 604JDRV MISRUN 002
40201 DST 02 1774- 2038 604JDRV 1986
40231 FINAL OP 1H30M IFP 37 FFP 37 BHT 98F

53.6°C/km

25 N 27 E 16 34 10002 0480544310965536 04805323 0965334
10010 015 21282273 8750 5657062 101604TPCK 2825K75
10021 TWP N 27 RGE E 16 SEC 34 28MONTANA
101 MONT CHOUTEAU A 1898 FNL 1673 FNL NW SE NW D DG 458
102 MONTANA POWER 5-34 HEAVER
103 4183 KB 4175 GR BULLWACKER
104 API 25 015 21282 00
105 SPUD 11/21/1973 COMP 12/02/1973 ROTARY GAS
107 DTD 2825 LTD 2815 FH/TO 604TPCK
40101 DST 01 2582- 2825 604EGLE 2704 S002
40102 OVERLAPS 604VRGL 604TPCK
40110 GAS TS IN 0428M /NO GAUGE/
40111 GAS TS IN 0410M AT 11 MCFD
40131 FINAL OP 1H IFP 66 FFP 81 BHT 83F

25 N 27 E 17 20 10002 0480754710956715 0480752510957154
10010 015 21284273 99999 851062 101604TPCK 604EGLE 2320275
10021 TWP N 27 RGE E 17 SE 20 28MONTANA MERIDIAN
101 MONT CHOUTEAU A 990 FSL 990 FNL NE SW SW D DG 459
102 BOND POLAND S ETAL 4-20 HENDERSON
103 4145 KB 4135 GR UNNAMED
104 API 25 015 21284 00
105 SPUD 10/27/1973 COMP 09/01/1974 ROTARY GAS
107 DTD 2320 PB 2250 FH/TO 604TPCK
20102 604EGLE PERF JET W/ 2/FT 2013- 2017
20103 604VRGL PERF JET W/ 2/FT 2071- 2081 004

RH	INDEX
A	25 N 26 E 57 8
B	25 N 26 E 57 34
C	25 N 26 E 58 16
D	25 N 26 E 58 20
E	25 N 26 E 58 22
F	25 N 26 E 58 29
G	25 N 26 E 58 32
H	25 N 26 E 59 31
I	25 N 27 E 14 3
J	25 N 27 E 14 25
K	25 N 27 E 15 25
L	25 N 27 E 15 31
M	25 N 27 E 16 26

ED DO
ORTHWEST
21118 00
OIL
352MSNC
004
S002
10517588
6240575
MERIDIAN
ED DO
Y POPLAR
210
3536
009
EVOUTS003
005
006
007
008
910516273
7783069
MERIDIAN
ND D
NDIAN
21038 00
D8A-0
066PPRU
S002
10516498
6326278
D

1109 00
OIL
31PL5
004
S002
0511516
6312676
D DO
DNT

25 N 27 E 17 20 40101 DST 01 2710- 2320 604EGLE 2165 S002
40102 OVERLAPS 604VRGL
40131 FINAL OP 1H IFP 117 FFP 143 BHT 74F

25 N 27 E 17 27 10002 0480653510953191 0480670510952667
10010 005 21854273 8750 5657062 101603NBRR 604EGLE 2764177
10021 TWP N 27 RGE E 17 SEC 27 28MONTANA
101 MONT BLAINE A 1998 FNL 898 FHL SE SH NW DG 460
102 MONTANA POWER 5-27 HENDERSON
103 4298 KB 4286 GR BULLWACKER
104 API 25 005 21854 00
105 SPUD 08/12/1976 COMP 08/17/1976 ROTARY GAS
107 DTD 2764 FM/TO 603NBRR
20102 604EGLE PERF W/ 26/1T 2365- 2417 GROSS 004
40101 DST 01 2340- 2460 604EGLE 2350 S002
40131 FINAL OP 1H IFP 106 FFP 142 BHT 126F

25 N 27 E 17 28 10002 0480629210953981 0480609510953691
10010 015 21396273 8750 5657062 101603NBRR 604EGLE 2440177
10021 TWP N 27 RGE E 17 SEC 28 28MONTANA
101 MONT CHOUTEAU A 1005 FSL 1026 FEL NW SE SE D DG 461
102 MONTANA POWER 16-28 HENDERSON
103 4245 KB 4235 GR BULLWACKER
104 API 25 015 21396 00
105 SPUD 08/21/1976 COMP 08/27/1976 ROTARY GAS
107 DTD 2440 FM/TO 603NBRR
20102 604EGLE PERF W/ 28/1T 2080- 2236 GROSS 004
40101 DST 01 2082- 2440 604EGLE 2261 S002
40110 GAS TS IN 10M AT 2737 MCFD
40111 GAS TS IN 30M AT 2976 MCFD
40112 GAS TS IN 1H AT 3155 MCFD
40131 FINAL OP 1H IFP 236 FFP 315 BHT 121F

25 N 27 E 17 32 10002 0480502810955369 0480488210955717
10010 015 21452273 8750 5657062 101603NBRR 604EGLE 2351178
10021 TWP N 27 RGE E 17 SEC 32 28MONTANA
101 MONT CHOUTEAU A 1728 FSL 816 FEL SH NE SE D DG 462
102 MONTANA POWER 9-32 W OLSON
103 4102 GR BULLWACKER
104 API 25 015 21452 00
105 SPUD 05/09/1977 COMP 07/14/1977 ROTARY GAS
107 DTD 2351 FM/TO 603NBRR
20102 604EGLE PERF W/ 9/1T 2026- 2030 004
40101 DST 01 S002
40110 GAS TS IN 02M AT 1064 MCFD
40131 FINAL OP 0H30M IFP 297 FFP 318 BHT 78F

25 N 27 E 17 33 10002 0480516510955168 0480503410954997
10010 015 21280273 8750 5657062 101603CLRD 604EGLE 2341774
10021 TWP N 27 RGE E 17 SEC 33 28MONTANA MERIDIAN
101 MONT CHOUTEAU A 1960 FSL 1040 FHL SE NW SW D DG 463

460
65.2 °C/km
461
63.7 °C/km
462
61.7 °C/km
463

25 N 27 E 17 33 102 MONTANA POWER 2-33 OLSON
103 4051 KB 4043 GR BULLWACKER
104 4043 GR P LSE NO API 25-015- 21280-00
105 SPUD 10/01/1973 COMP 10/08/1973 ROTARY GAS
107 DTD 2341 FM/TO 603CLRD
20102 604EGLE PERF 1931- 1938
20103 604VRGL PERF 1964- 1974
40101 DST 01 1904- 2000 604EGLE S002
40110 GAS TS IN 01M AT 260 MCFD 32/64 CK
40111 GAS TS IN 1H AT 414 MCFD 32/64 CK
40112 GAS TS IN 1H25M AT 455 MCFD 32/64 CK
40113 GAS TS IN 2H AT 470 MCFD 32/64 CK
40131 FINAL OP 1H IFP 176 FFP 249 BHT 72F

NH
21105-00
OIL
353CRLS
004
S002

021051516
R 6212676

SW D 00
AR UNIT
EAST

21114-00
OIL
202HNP6
04
005

002

5910517503
SB 6147077

NE D 00
ALTER

NORTHWEST
21121 00
OIL

353CRLS
GROSS 006
S002

S003

005

1610521483
7607375
MERIDIAN
SE WF WF

21110-00
D&A-00
306NSYU
3002
3003

510514043
7644525
MERIDIAN
SE WF WF

NT E
05110 00

25 N 27 E 17 33 102 MONTANA POWER 2-33 OLSON
103 4051 KB 4043 GR BULLHACKER
104 4043 GR P LSE NO API 25-015- 21280-00
105 SPUD 10/01/1973 COMP 10/08/1973 ROTARY GHS
107 DTD 2341 FH/TO 603CLRD
20102 604EGLE PERF 1931- 1938
20103 604VRGL PERF 1964- 1974
40101 DST 01 1904- 2000 604EGLE S002
40110 GAS TS IN 01M AT 260 MCFD 32/64 CK
40111 GAS TS IN 1H AT 414 MCFD 32/64 CK
40112 GAS TS IN 1H25M AT 455 MCFD 32/64 CK
40113 GAS TS IN 2H AT 470 MCFD 32/64 CK
40131 FINAL OP 1H IFF 176 FFP 249 BHT 72F

25 N 27 E 18 27 10002 0480710610939245 0480697110939131
10010 005 21669273 99999 851062 101604TPCK 604EGLE 2625J75
10021 TWP N 27 RGE E 18 SEC 27 28MONTANA
101 MONT BLAINE A 690 FNL 2300 FEL SW NE NE D DG 464
102 BOND ROLAND S ETAL 33-27 FEDERAL
103 4428 KB UNNAMED
104 4426 DF 4419 GR P LSE NO API 25-005- 21669-00
105 SPUD 10/10/1974 COMP 10/19/1974 ROTARY GAS
107 DTD 2625 FH/TO 604TPCK
20102 604EGLE PERF W/ 3/FT 2417- 2420 005
40101 DST 01 STPD 2400- 2430 604EGLE S002
40110 GAS TS IN 0H04M AT 48 MCFD /47.7 MCFD/
40111 GAS TS IN 1H30M AT 13 MCFD
40131 FINAL OP 1H IFF 47 FFP 50 BHT 70F
40201 DST 02 1208- 1250 604IDRV 003
40231 FINAL OP 1H IFF 33 FFP 34

25 N 27 E 18 36 10002 0480474910934864 0480461710934775
10010 005 21830273 99999 565706 6000604EGLE 2539J76
10021 TWP N 27 RGE E 18 SEC 36 28MONTANA
101 MONT BLAINE A 1040 FSL 2170 FEL NWSW SE D SUS 465
102 MONTANA POWER 15-36 STATE 523-22/
103 4177 KB 4165 GR UNNAMED
104 4171 DF 4164 GR P LSE NO API 25-005- 21830-00
105 SPUD 07/01/1976 COMP 11/30/1976 SUS
107 DTD 2539 FH/TO 604EGLE
20102 604EGLE PERF W/ 7/1T 2297- 2300 005
40101 DST 01 2292- 2316 604TPCK 2304 MISRUN 001
40201 DST 02 2292- 2316 604TPCK S003
40231 FINAL OP 1H15M IFF 30 FFP 43 BHT 84F

25 N 27 E 19 12 10002 0481134710922583 0481128610922322
10010 005 21851273 76400 5657062 900603NBR 1107J76
10021 TWP N 27 RGE E 19 SEC 12 28MONTANA
101 MONT BLAINE A 1230 FNL 1650 FNL SW NE NE D D 466
102 MONTANA POWER 3-12 BARBER
103 3604 KB 3594 GR SAWTOOTH MTN

25 N 27 E 19 12 104 3600 DF 3593 GR P LSE NO API 25-005- 21851-00
105 SPUD 07/27/1976 COMP 07/31/1976 ROTARY D&A
107 DTD 1107 FH/TO 603NBR
40101 DST 01 773- 781 604EGLE 002
40131 FINAL OP 1H30M IFF 115 FFP 102 BHT 66F

25 N 27 E 20 6 10002 0481289610119853 0481281010919516
10010 005 21858273 76400 5657062 101602KOTN 602HDDY 1616177
10021 TWP N 27 RGE E 20 SEC 6 28MONTANA
101 MONT BLAINE NE SW NE D DG
102 MONTANA POWER 7-6 BARBER
103 3684 KB 3674 GR SAWTOOTH MOUNTAIN
104 3681 DF 3674 GR P LSE NO API 25-005- 21858-00
105 SPUD 09/03/1976 COMP 09/11/1976 ROTARY GAS
107 DTD 1616 FH/TO 602KOTN

21110-00
D&A-06
306NSKU
S002
S003

5510514043
7644865
MERIDIAN
SH WF WF

UNIT E
05110 00
D&A-06
306DPRW
003

006

TR 0

TR 011

013
014
015
016

7810464254
11715274
MERIDIAN
SH WF WF
CORP

21085-00
D&A
202WNP6
002
003

5510456409
11965175
MERIDIAN
E OF WFD
WF

21092-00
2 OIL
302DPRW
002
3025 007
3026 002
3027 003

OUT3004

06/08/78

PETROLEUM INFORMATION, CORP

PAGE 237

SUB FILE GEOTHERMAL LISTING

25 N 27 E 19 12 104 3600 DF 3593 GR P LSE NO API 25-005- 21851-00
105 SPUD 07/27/1976 COMP 07/31/1976 ROTARY D&A
107 DTD 1107 FM/TO 603NBRR
40101 DST 01 773- 781 604EGLE 777 002
40131 FINAL OP 1H30M IFF 115 FFP 182 BHT 66F

✓ 56.3°C/km

✓ 25 N 27 E 20 6 10002 0481259610919853 0481281010919516
10010 005 21858273 76400 5657062 101602KOTN 602MDDY 1616177
10021 TWP N 27 RGE E 20 SEC 6 28MONTANA
101 MONT BLAINE * NE SH NE D DG 467
102 MONTANA POWER 7-6 BARBER
103 3684 KB 3674 GR SAHTOOTH MOUNTAIN
104 3681 DF 3674 GR P LSE NO API 25-005- 21858-00
105 SPUD 09/03/1976 COMP 09/11/1976 ROTARY GAS
107 DTD 1616 FM/TO 602KOTN
20102 602MDDY PERF W/ 26/1T 1205- 1222 GROSS 004 56.1°C/km
40101 DST 01 1204- 1523 602SKCK 1364 002
40102 OVERLAPS 602MDDY
40131 FINAL OP 1H IFF 159 FFP 134 BHT 84F

✓ 25 N 27 E 20 21 10002 0480848310915705 0480645410915342
10010 005 21836273 76400 5657060 900603NBRR 1194J76
10021 TWP N 27 RGE E 20 SEC 21 28MONTANA
101 MONT BLAINE A 990 FNL 1980 FEL S2 NW NE D D 468
102 MONTANA POWER 2-21 DUNBAR
103 3410 KB 3400 GR SAHTOOTH MOUNTAIN
104 3406 DF 3399 GR P LSE NO API 25-005- 21836-00
105 SPUD 07/06/1976 COMP 07/09/1976 ROTARY D&A
107 DTD 1194 FM/TO 603NBRR
40101 DST 01 826- 836 604EGLE 831 002
40131 FINAL OP 0H30M IFF 21 FFP 17 BHT 65F
40201 DST 02 STRD 285- 295 604JDRV
40231 FINAL OP 0H30M IFF 19 FFP 18 BHT 65F

✓ 56.4°C/km

✓ 25 N 27 E 20 28 10002 0480655610916531 0480656510916270
10010 005 21925273 76400 5657060 901604TPCK 1620877
10021 TWP N 27 RGE E 20 SEC 28 28MONTANA
101 MONT BLAINE A 2510 FSL 990 FNL NE NW SH D D 469
102 MONTANA POWER 12-28 USA
103 3492 KB 3480 GR SAHTOOTH MTN
104 3406 DF 3399 GR P LSE NO API 25 005 21925 00
105 SPUD 07/08/1977 COMP 07/10/1977 ROTARY D&A-G
107 DTD 1620 FM/TO 604TPCK
40101 DST 01 HOOK 502- 600 604JDRV 551 S002
40110 GAS TS IN 0H40M AT 1 MCFD /0.5/
40131 FINAL OP 1H IFF 107 FFP 111 BHT 58F

✓ 52.9°C/km

✓ 25 N 27 E 31 31 10002 0480563410778406 0480536710778461
10010 071 21503273 10336450 501604PLPS 2081977
10021 TWP N 27 RGE E 31 SEC 31 28MONTANA
101 MONT PHILLIPS A 990 FNL 1587 FNL SH NE NW WF WF 470

06/08/78

PETROLEUM INFORMATION, CORP

PAGE 238

SUB FILE GEOTHERMAL LISTING

25 N 27 E 31 31 102 ELENBURG EXPLOATION 31-27-31-2 FRENCH
103 2328 KB 2380 GR WILDCAT
104 2328 KB 2380 GR API 25 071 21503 00
105 SPUD 09/22/1976 COMP 10/02/1976 ROTARY D&A-G
107 DTD 2081 FM/TO 604PLPS
40101 DST 01 1795- 1858 604BWDN S002
40131 FINAL OP 1H30M IFF 115 FFP 170 BHT 74F

25 N 27 E 45 11 10002 0481047010588381 0481062710588374
10010 105 05155273 9993950 900306DPRW 7197566
10021 TWP N 27 RGE E 45 SEC 11 28MONTANA MERIDIAN
101 MONT VALLEY A 714 FSL 713 FNL SH SH WF WF
102 GREAT NORTHERN ETAL 1 GREENWOOD
103 2215 KB 2205 GR WILDCAT
104 2214 DF 2205 GR P API 25-105- 05155 00
105 SPUD 06/15/1966 COMP 07/12/1966 ROTARY D&A

21092-00
2 OIL
203RDRV
008
GROSS 009
MISRUN 002
WTR 5003

REVOUT5004

REVOUT5005

06

7210456802
V 11990J75
MERIDIAN
NE W0 00
TE
DY CREEK
21105-00
OIL
203RDRV
005
004

0510456552
12060476

NE C D
DY CREEK
21115-00
D&A-06
203RDRV
WTR 5003
WTR 5004

310454617
12150177
E W0 W0E
DY CREEK
21127-00
OIL
203RDRV
009
5003
004
005

25 N 27 E 31 31 102 ELENBURG EXPLORATION 31-27-31-2 FRENCH
103 2388 KB 2380 GR WILDCAT
104 API 25 071 21503 00
105 SPUD 09/22/1976 COMP 10/02/1976 ROTARY D&A-G
107 DTD 2081 604PLPS
40101 DST 01 1795- 1858 604BWDN 1826 S002
40131 FINAL OP 1H30M IFP 115 FFP 170 BHT 74F

25 N 27 E 45 11 10002 0481047010588331 0481062710588374
10010 105 05155273 9999950 9003060PRH 7197566
10021 TWP N 27 RGE E 45 SEC 11 28MONTANA MERIDIAN
101 MONT VALLEY A 714 FSL 713 FNL SH SW WF WF 471
102 GREAT NORTHERN ETAL 1 GREENHOOD
103 2215 KB 2205 GR WILDCAT
104 2214 OF 2205 GR P API 25-105- 05155 00
105 SPUD 06/15/1966 COMP 07/12/1966 ROTARY D&A
107 DTD 7197 FM/TO 3060PRH
40101 DST 01 5444- 5489 353CRLSB 002
40131 FINAL OP 1H30M IFP 96 FFP 351 BHT 148F
40201 DST 02 5580- 5603 353CRLSC 003
40231 FINAL OP 2H15M IFP 71 FFP 198 BHT 141F
40301 DST 03 6923- 6994 306NSKU 005
40331 FINAL OP 2H IFP 835 FFP 3001 BHT 162F

25 N 27 E 51 8 10002 0480998610515171 0481017310515187
10010 085 05369273 2149050 910353CRLSC 5945165
10021 TWP N 27 RGE E 51 SEC 8 28MONTANA MERIDIAN
101 MONT ROOSEVELT A 519 FSL 519 FEL SE SE NE WF WF 472
102 DAVIS OIL 1 JEROME
103 1958 KB 1948 GR WILDCAT
104 1957 OF 1948 GR P API 25-085- 05369 00
105 SPUD 12/09/1965 COMP 12/27/1965 ROTARY D&A-0
107 DTD 5945 LTD 5945 FM/TO 353CRLSC
40101 DST 01 5875- 5920 353CRLS MISRUN 003
40201 DST 02 5875- 5920 353CRLS 5898 004
40231 FINAL OP 1H30M IFP 29 FFP 29 BHT 185F
40301 DST 03 STRO 5784- 5825 5804 006
40331 FINAL OP 1H30M IFP 157 FFP 2693 BHT 194F

25 N 27 E 51 8 10002 0481089210515290 0481093010515241
10010 085 21029273 9999950 900203RDRV 8940269
10021 TWP N 27 RGE E 51 SEC 8 28MONTANA MERIDIAN
101 MONT ROOSEVELT A 1980 FNL 660 FEL C SE NE WF WF 473
102 B G & O CO 1 GLE ETAL
103 1965 KB 1952 GR WILDCAT
104 1959 ES 1951 GR P API 25-085- 21029 00
105 SPUD 12/12/1965 COMP 02/11/1969 ROTARY D&A
107 DTD 8936 LTD 8940 FM/TO 203RDRV
40101 DST 01 7340- 7456 306NSKU 7398 002
40102 OVERLAPS 306OPRH
40131 FINAL OP 1H30M IFP 166 FFP 467 BHT 230F

✓
471
472
473
47.7°C/km
46.3°C/km

25 N 27 E 55 24 10002 0480814410455217 0480803610455215
10010 083 21140273 99999 1152110 900203RDRV 10670273
10021 TWP N 27 RGE E 55 SEC 24 28MONTANA
101 MONT RICHLAND A 1224 FNL 1458 FEL SE NW NE W0 W0
102 BURNS P L CORP 2 MONTANA FEDERAL-24
103 2125 KB 2112 GR UNNAMED
104 API 25 083 21140 00
105 SPUD 06/18/1976 COMP 07/30/1976 ROTARY D&A
107 DTD 10670 FM/TO 203RDRV
40101 DST 01 10570-10608 306OPRH CUSH 2081 WTR 002
40131 FINAL OP 2H IFP 1263 FFP 1855 BHT 220F

25 N 27 E 57 24 10002 0480765310430447 0480756910430492
10010 085 21145273 5025050 911203RDRV 12650578
10021 TWP N 27 RGE E 57 SEC 24 28MONTANA

310454617
12150177
E NO WOE
Y CREEK
21127 00
OIL
203RDRV
009
S003
SP24
005
S006
008
810447853
121
HER
E WF
D UNIT
21052-00
D&A-06
203RDRV
S002
411195471
2010376
E WF WF
21150 00
D&A
352MSNC
002
O BLOW
411199672
2480376
E WF WF
21151-00
D&A-06
352MSNC
S002
PG BLW
11310085
2752774
EXPLORAN
E WF
21133 00
D&A-0
E WF
002

06/08/78

SUB FILE GEOTHERMAL LISTING

✓ 25 N 27 E 55 24	10062 0480814410455217 0480803610455215 10010 083 21140273 99999 1152110 900203RDRV 10670275 10021 TWP N 27 RGE E 55 SEC 24 28MONTANA 101 MONT ROOSEVELT A 1224 FSL 1458 FEL SE NW NE 40 40 102 BURNS R L CORP 2 MONTANA FEDERAL-24 103 2125 KB 2112 GR UNNAMED 104 API 25 083 21140 00 105 SPUD 06/18/1976 COMP 07/30/1976 ROTARY D&A 107 DTD 10670 FM/TO 203RDRV 40101 DST 01 10570-10608 306DPPH CUSH 2081 HTR 002 40131 FINAL OP 2H IFP 1263 FFP 1855 BHT 220F	4.74
✓ 25 N 27 E 57 24	10002 0480765310430447 0480756910430492 10010 085 21145273 5025050 911203RDRV 12650578 10021 TWP N 27 RGE E 57 SEC 24 28MONTANA 101 MONT ROOSEVELT A 2340 FSL 1610 FSL NW NE SW NE WF 102 LUFF KENNETH D 1-24 HARMON 103 2087 KB 2073 GR WILDCAT 104 API 25 085 21145 00 105 SPUD 01/06/1978 COMP 02/28/1978 ROTARY D&A-06 107 DTD 12650 LTD 12648 FM/TO 203RDRV 40101 DST 01 8686- 8828 353CRLS 8757 S002 40102 OVERLAPS 354RCLF 40131 FINAL OP 2H IFP 175 FFP 211 BHT 218F 40201 DST 02 8852- 8975 352MSNC S003 40231 FINAL OP 4H IFP 123 FFP 140 BHT 210F 40301 DST 03 11360-11474 302WPGS CUSH 2525 HTR S004 40302 OVERLAPS 302ASRN 40331 FINAL OP 2H IFP 1273 FFP 1412 BHT 254F 40401 DST 04 12465-12599 203RDRV 12.532 REVOUTS005 40431 FINAL OP 2H IFP 1507 FFP 1810 BHT 285F 40501 DST 05 12420-12650 203RDRV HISRUN 006 40531 FINAL OP OH30H IFP 1393 FFP 1614	4.75
✓ 25 N 27 E 59 33	10002 0480461510411345 0480458210411337 10010 085 21107273 75140 3466661 110352MSNC 354RCLF 9228K75 10021 TWP N 27 RGE E 59 SEC 33 28MONTANA MERIDIAN 101 MONT ROOSEVELT A 1900 FSL 1300 FSL SE NW SW D 102 HELMERICH & PAYNE 2-33 FEDERAL WILSON 103 1902 KB 1890 GR RIP RAP COULEE 104 1918 OF 1906 GR P LSE NO API 25-085- 21107-00 105 SPUD 08/31/1975 COMP 11/08/1975 ROTARY OIL 107 DTD 9228 LTD FM/TO 352MSNC 20102 354RCLF PERF 8819- 8829 005 20141 9228FT BHT 190F 20150 HTR 40101 DST 01 8815- 8867 354RCLF S002 40131 FINAL OP 2H IFP 338 FFP 489 BHT 210F 004 50102 354RCLF PERF 8819- 8829 50150 HTR	4.76

36.6°C/km
close

D&A-06
352MSNC
S002
PG BLW
11310085
2752774
EXPLORAN
E WF
21133 00
D&A-0
E WF
002

06/08/78

SUB FILE GEOTHERMAL LISTING

25 N 27 W 4 26	10002 0480605911208732 0480614411208578 10010 099 21074228 69024 9995241 110351MDSN 351MDSN 2164J75 10021 TWP N 27 RGE W 4 SEC 26 28MONTANA MERIDIAN 101 MONT TETON A 1650 FSL 930 FSL SE NW SW HP D 102 SUNEJEST EXPLORATION 1 NELSON 103 3946 GR PONDFISH 104 3955 OF 3948 GR P LSE NO API 25 099- 21044-00 105 SPUD 12/02/1974 COMP 12/08/1974 ROTARY OIL 107 DTD 2169 FM/TO 351MDSN 20102 351MDSN PERF W/ 2/FT 2110- 2118 007 20150 HTR 40101 DST 01 STED 2094- 2126 351MDSN S003 40110 GAS TS IN 1 40131 FINAL OP 1H IFP 30 FFP 138 BHT 70F 50102 351MDSN PERF W/ 2/FT 2110- 2124 005 50202 351MDSN PERF W/ 2/FT 2110- 2138 006
----------------	---

D&A-OC
352HSNC
S002
TPG BLW
011210065
2702774
MERIDIAN
E WF HF
21133 00
D&A-O
359HSSP
002
S003

6109
11
MERID
E WF LFD
DGE
21014 00
GAS
604TPCK
005
S002

S003

10981302
2723175
MERIDIAN
D DG
21661 00
GAS
024BPP
002

100 0450
276097

✓ 25 N 27 W 4 26 10002 0480605911208/32 0480614411200578
10010 099 21044228 69024 9993941 110351MDSN 351MDSN 2164J75
10021 THP N 27 RGE W 4 SEC 26 28MONTANA MERIDIAN
101 MONT TETON A 1650 FSL 520 FHL SE NE SW HF DO 477 WEST
102 SUNBURST EXPLORATION 1 NELSON
103 3946 GR PONDEPA
104 3955 DF 3948 GR P LSE NO API 25-099- 21044-00
105 SPUD 12/02/1974 COMP 12/08/1974 ROTARY OIL
107 DTD 2164 FM/TO 351MDSN
20102 351MDSN PERF W/ 2/FT 2110- 2118 007
20150 WTR
40101 DST 01 STRD 2094- 2126 351MDSN S003
40110 GAS TS IN 37M
40131 FINAL OP 1H IFF 90 FFP 138 BHT 70F
50102 351MDSN PERF W/ 2/FT 2110- 2124 005
50202 351MDSN PERF W/ 2/FT 2110- 2118 006
50250 WTR

✓ 25 N 28 E 2 6 10002 0482097311153039 0482098611152987
10010 073 21228228 8947250 900351MDSN 2085077
10021 THP N 28 RGE E 2 SEC 6 28MONTANA
101 MONT PONDERA A 1980 FSL 3410 FEL W2 NE SW HF WF 478 WEST
102 THUNDERBIRD O & G 11-6 VANDAL
103 3337 KB 3325 GR WILDCAT
104 API 25 073 21228 00
105 SPUD 08/11/1977 COMP 08/18/1977 ROTARY D&A
107 DTD 2085 FM/TO 351MDSN
40101 DST 01 2033- 2052 351MDSN 002
40131 FINAL OP 1H IFF 203 FFP 540 BHT 58F
40201 DS 02 1050- 1069 602BILD3 MISRUN 003
40301 DST 03 1050- 1070 602BILD3 1066 004
40331 FINAL OP 1H IFF 61 FFP 113 BHT 83F
40401 DST 04 798- 818 602BILD1 808 005
40431 FINAL OP 1H IFF 61 FFP 61 BHT 58F

✓ 25 N 28 E 3 22 10002 048765551122580 048765991122434
10010 051 21322228 6764350 900351MDSN 2190076
10021 THP N 28 RGE E 3 SEC 22 28MONTANA
101 MONT LIBERTY A 990 FNL 990 FEL SE NE NE HF WF 479 WEST
102 PLACID OIL 1 HOLLANDSWORTH
103 3179 KB 3170 GR WILDCAT
104 API 25 051 21322 00
105 SPUD 08/07/1976 COMP 08/12/1976 ROTARY D&A
107 DTD 2190 FM/TO 351MDSN
40101 DST 01 804- 831 602BCKF 618 002
40131 FINAL OP 30M IFF 19 FFP 19 BHT 67F

✓ 25 N 28 E 13 36 10002 0481429310999112 0481438610998939
10010 015 21398273 5657050 900603GRNR 2071J76
10021 THP N 28 RGE E 13 SEC 36 28MONTANA
101 MONT CHOUTEAU A 1280 FNL 1150 FEL SE NE NE HF WF 480

25 N 28 E 13 36 102 MONTANA POWER 1-36 STATE
103 3289 KB 3281 GR WILDCAT
104 3288 DF 3221 GR P LSE NO API 25-015- 21398-00
105 SPUD 09/01/1976 COMP 03/05/1976 ROTARY D&A
107 DTD 2071 FM/TO 6036PNS
40101 DST 01 573- 528 604JCPV 002
40131 FINAL OP 0430M IFF 52 FFP 65 BHT 64F

25 N 28 E 14 8 10002 0481992710995049 0481994510994939
10010 015 21392273 99999 5657052 1016036PNS 603CRLL 2063178
10021 THP N 28 RGE E 14 SEC 8 28MONTANA
101 MONT CHOUTEAU A 1900 FNL 1670 FEL NE SW NE HF DG
102 MONTANA POWER 7-8 TRUNK
103 3116 KB 3102 GR UNNAMED
104 3114 DF 3107 P API 25 015 21392 00
105 SPUD 08/13/1976 COMP 02/18/1974 ROTARY GAS
107 DTD 2063 156 FM/TO 6036PNS

06/08/78

PETROLEUM INFORMATION CORP

PAGE 241

SUB FILE GEOTHERMAL LISTING

25 N 28 E 13 36 102 MONTANA POWER 1-36 STATE
 103 3289 KB 3281 GR WILDCAT
 104 3288 DF 3281 GR P LSE NO API 25-015- 21398-00
 105 SPUD 09/01/1976 COMP 09/05/1976 ROTARY D&A
 107 DTD 2071 FH/TO 603GRNP
 40101 DST 01 573- 588 604JDRV 580 002
 40131 FINAL OP 0H30M IFF 58 FFP 65 BHT 64F

69.1 °C/km ▲

25 N 28 E 14 8 10002 0481992710995049 0481994510994939
 10010 015 21392273 99999 5657052 101603GRNR 603CRLL 2063178
 10021 TWP N 28 RGE E 14 SEC 8 28MONTANA
 101 MONT CHOUTEAU A 1900 FNL 1670 FEL NE SW NE WF DG 481
 102 MONTANA POWER 7-8 TRUNK
 103 3116 KB 3108 GR UNNAMED
 104 3114 DF 3107 P API 25 015 21392 00
 105 SPUD 08/13/1976 COMP 08/18/1974 ROTARY GAS
 107 DTD 2057 LTD 2063 FH/TO 603GRNP
 20102 603CRLL PERF W/ 2/FT 1760- 1785 GROSS 005 49.2 °C/km ▲
 40101 DST 01 1760- 1796 603CRLL 1778 S002
 40131 FINAL OP 1H IFF 56 FFP 74 BHT 90F
 40201 DST 02 STRD 1410- 1454 604JDRV S003
 40231 FINAL OP 1H IFF 37 FFP 37

25 N 23 E 14 33 10002 0481416510993096 0481430910992990
 10010 015 21191273 99999 851012 101603CLRD 1537274
 10021 TWP N 28 RGE E 14 SEC 33 28MONTANA MERIDIAN
 101 MONT CHOUTEAU A 1980 FNL 1900 FEL W2 SW NE WF DG 482
 102 BOND ROLAND S ETAL 1-33 1X RANCH-F
 103 3524 KB UNNAMED
 104 3520 DF 3514 GR P LSE NO API 25-015- 21191-00
 105 SPUD 07/26/1973 COMP 07/30/1973 ROTARY GAS
 107 DTD 1537 FH/TO 603CLRD
 40101 DST 01 1105- 1537 604VRGL 1421 S002
 40131 FINAL OP 1H30M IFF 186 FFP 195 BHT 79F

51.1 °C/km ▲

25 N 28 E 18 19 10002 0481720510945683 0481693410945404
 10010 005 21891273 10012350 901159CMBR 5925577
 10021 TWP N 28 RGE E 18 SEC 19 28MONTANA
 101 MONT BLAINE A 1964 FNL 1964 FEL NE SW NE WF WF 483
 102 LYON JOHN J 7-19 KELLER
 103 4507 KB 4495 GR WILDCAT
 104 API 25 005 21891 00
 105 SPUD 11/23/1976 COMP 12/31/1976 ROTARY D&A-G
 107 DTD 5925 FH/TO 159CMBR
 40101 DST 01 2373- 2468 602HARY 2420 002
 40131 FINAL OP 1H IFF 72 FFP 74 BHT 65F
 40201 DST 02 2938- 3005 602HARY S003
 40202 OVERLAPS 602BILD
 40231 FINAL OP 1H IFF 382 FFP 480
 40301 DST 03 4930- 4970 306NSKU 004
 40302 OVERLAPS 306TRFY

06/08/78

PETROLEUM INFORMATION CORP

PAGE 242

SUB FILE GEOTHERMAL LISTING

25 N 28 E 18 19 40331 FINAL OP 1H IFF 353 FFP 724
 40401 DST 04 STRD 1020- 1050 604EGLE 005
 40431 FINAL OP 1H IFF 98 FFP 214
 40501 DST 05 1180- 1210 604EGLE S006
 40510 GAS TS IN CH25H T31M 74 IN FLAME
 40531 FINAL OP 1H IFF 484 FFP 485

25 N 28 E 19 19 10002 0481673210932531 0481724410932478
 10010 005 21409273 99999 9026052 101603CLRD 1528J72
 10021 TWP N 28 RGE E 19 SEC 19 28MONTANA MERIDIAN
 101 MONT BLAINE A 1740 FNL 675 FEL NE SW NE WF WF
 102 TRUE OIL 22-19 THORSTEAD
 103 4425 KB 4475 GR UNNAMED
 104 4481 DF 4474 GR P LSE NO API 25-005- 21409-00
 105 SPUD 07/05/1972 COMP 07/12/1972 ROTARY GAS

06/08/78

PETROLEUM INFORMATION, CORP

PAGE 242

SUB FILE GEOTHERMAL LISTING

25 N 28 E 18 19 40331 FINAL OP 1H IFP 353 FFP 724
 40401 DST 04 STRD 1020- 1050 604EGLE 005
 40431 FINAL OP 1H IFP 98 FFP 214
 40501 DST 05 1180- 1210 604EGLE S006
 40510 GAS TS IN OH25M T3TH 74 IN FLAME/
 40531 FINAL OP 1H IFP 485 FFP 485

25 N 28 E 19 19 10002 0481673210932531 0481724410932478
 10010 005 21409273 99999 9026052 101603CLRD 1928J72
 10021 TWP N 28 RGE E 19 SEC 19 28MONTANA MERIDIAN
 101 MONT BLAINE A 1740 FNL 1675 FEL NE SW NE WF WFD 484
 102 TRUE OIL 32-19 THORSTEAD
 103 4485 KB 4475 GR UNNAMED
 104 4481 DF 4474 GR P LSE NO API 25-005- 21409-00
 105 SPUD 07/05/1972 COMP 07/12/1972 ROTARY GAS
 107 DTD 1928 LTD 1922 FM/TD 603CLRD
 40101 DST 01 1654- 1928 604EGLE 1791 S002
 40110 GAS TS IN 03M AT 133 MCFD
 40111 GAS TS IN 30M AT 156 MCFD
 40131 FINAL OP OH30M IFP 217 FFP 230 BHT 50F

25 N 28 E 22 5 10002 0482162410891935 0482162310892139
 10010 005 21380273 9026050 900603CLRD 1401J72
 10021 TWP N 28 RGE E 22 SEC 5 28MONTANA MERIDIAN
 101 MONT BLAINE A 1950 FNL 1280 FNL N2 SE NW WF WF 485
 102 TRUE OIL 22-5 KUHR A
 103 3202 KB 3192 GR WILDCAT
 104 3197 DF 3192 GR P LSE NO API 25-005- 21380-00
 105 SPUD 06/29/1972 COMP 07/02/1972 ROTARY C&A
 107 DTD 1400 LTD 1401 FM/TD 603CLRD
 40101 DST 01 HOOK 834- 668 604EGLE 851 002
 40131 FINAL OP OH32M IFP 299 FFP 317 BHT 61F

25 N 28 E 38 7 10002 0481984910686962 0481988110686887
 10010 105 21116273 5544250 900604PLPS 2210176
 10021 TWP N 28 RGE E 38 SEC 7 28MONTANA
 101 MONT VALLEY A 1550 FNL 1370 FNL NW SE NW WF WF 486
 102 MIDLANDS GAS 1 FEDERAL 0788
 103 2370 KB 2363 GR WILDCAT
 104 2368 DF 2363 GR P LSE NO API 25-105- 21116-00
 105 SPUD 10/24/1975 COMP 10.28/1975 ROTARY D&A
 107 DTD 2210 FM/TD 604PLPS
 40101 DST 01 1573- 1812 6048HDN 002
 40131 FINAL OP 1H IFP 53 FFP 71 BHT 70F WK B.
 40201 DST 02 1960- 2210 604PLPS 003
 40231 FINAL OP 1H IFP 27 FFP 25 BHT 72F NO BLOW

25 N 28 E 50 2 10002 0482106210521836 0482113410521816
 10010 085 05376273 9999950 900306DPRW 7605366
 10021 TWP N 28 RGE E 50 SEC 2 28MONTANA MERIDIAN
 101 MONT ROOSEVELT A 1740 FNL 900 FEL SE NE WF WF 487

48.8°C/km

40.7°C/km

06/08/78

PETROLEUM INFORMATION, CORP

PAGE 243

SUB FILE GEOTHERMAL LISTING

25 N 28 E 50 2 102 STATES OIL 1 HRON ETUX
 103 2181 KB 2166 GR WILDCAT
 104 2179 DF 2166 GR P API 25-085- 05376 00
 105 SPUD 04/23/1965 COMP 05/21/1965 ROTARY D&A
 107 DTD 7600 LTD 7605 FM/TD 206DPRW
 40101 DST 01 5984- 6020 253CLRS 002
 40131 FINAL OP OH34M IFP 55 FFP 5E BHT 186F
 40201 DST 02 7414- 7430 30ANSKU 003
 40231 FINAL OP 3H IFP 45 FFP 2397 BHT 252F

25 N 28 E 50 13 10002 0481778310520094 0481782310520162
 10010 085 05023273 58075501107090WH 7809565
 10021 TWP N 28 RGE E 50 SEC 3 28MONTANA MERIDIAN
 101 MONT ROOSEVELT A 1980 FNL 1983 FEL C NW SE WFD WF

06/08/78

PETROLEUM INFORMATION, CORP

PAGE 243

SUB FILE GEOTHERMAL LISTING

25 N 28 E 50 2 102 STATES OIL 1 HRON ETUX
 103 2181 KB 2166 GR WILDCAT
 104 2179 DF 2166 GR P API 25-085- 05376 00
 105 SPUD 04/28/1965 COMP 05/21/1965 ROTARY D&A
 107 DTD 7600 LTD 7605 FM/TO 306DPRW
 40101 DST 01 5984-6020 353CRLSC 6002 002
 40131 FINAL OP 0H34M IFF 55 FFP 55 BHT 186F
 40201 DST 02 7414-7430 306NSKU 7422 003
 40231 FINAL OP 3H IFF 45 FFP 2397 BHT 252F

25 N 28 E 50 13 10002 0481778310520094 0481782310520162
 10010 085 05023273 58075501910309DVNN 7809565
 10021 TWP N 28 RGE E 50 SEC 13 28MONTANA MERIDIAN
 101 MONT ROOSEVELT A 1980 FSL 1990 FEL C NW SE WFD WF 488
 102 MURPHY OIL 1 LOWE
 10210 CARTER OIL 1 R H LOWE
 103 2115 KB 2101 GR WILDCAT
 104 2101 GR P API 25-085- 05023-00
 105 SPUD 03/07/1965 COMP 03/21/1965 ROTARY REDRILL D&A
 107 DTD 7805 LTD 7809 OTD 6625 FM/TO 309DVNN
 40101 DST 01 7367-7385 306NSKU CUSH 506 WTR 002
 40131 FINAL OP 2H IFF 524 FFP 3101 BHT 190F 7376
 40201 DST 02 7733-7763 306DPRW CUSH 500 WTR 004
 40231 FINAL OP 2H IFF 511 FFP 711

25 N 28 E 51 35 10002 0481377910509898 0481379910509892
 10010 085 21042273 2584350 911352MSNC 6026169
 10021 TWP N 28 RGE E 51 SEC 35 28MONTANA MERIDIAN
 101 MONT ROOSEVELT A 1980 FNL 1990 FNL C SE NW WF WF 489
 102 EMPIRE STATE OIL 1 LOCKMAN
 103 2192 KB 2183 GR WILDCAT
 104 2193 DF 2183 GR P API 25-085- 21042 00
 105 SPUD 10/30/1969 COMP 11/21/1969 ROTARY D&A-06
 107 DTD 6026 LTD 6026 FM/TO 352MSNC
 40101 DST 01 5340-5370 353KBBY 5355 5002
 40131 FINAL OP 1H30M IFF 38 FFP 785 BHT 126F
 40201 DST 02 STRD 5835-5853 353CRLS 5003
 40231 FINAL OP 1H30M IFF 101 FFP 1812
 40301 DST 03 5978-6026 352MSNC 5004
 40302 OVERLAPS 353CRLS
 40331 FINAL OP 1H30M IFF 158 FFP 296

25 N 28 E 56 20 10002 0481648010450684 0481637610450590
 10010 085 21124273 99999 9026051 110203RDRV 203RDRV 12090577
 10021 TWP N 28 RGE E 56 SEC 20 28MONTANA
 101 MONT ROOSEVELT A 2117 FNL 1190 FEL SW SE NE WF WFD 490
 102 TRUE OIL 42-20 CONSOLIDATED STATE
 103 2103 GR UNNAMED
 104 API 25 085 21124 00
 105 SPUD 07/30/1976 COMP 10/01/1976 ROTARY OIL
 107 DTD 12090 FM/TO 203RDRV

06/08/78

PETROLEUM INFORMATION, CORP

PAGE 244

SUB FILE GEOTHERMAL LISTING

25 N 28 E 56 20 20102 203RDRV PERF 11934-11960 013
 40101 DST 01 8455-8532 354RCLF 5002
 40102 OVERLAPS 352MSNC
 40131 FINAL OP 1H IFF 345 FFP 364 BHT 248F
 40201 DST 02 8604-8678 352MSNC HISRUN 003
 40231 FINAL OP 1H30M
 40301 DST 03 STRD 8602-8678 352MSNC 5004
 40310 GAS TS IN 1H 10-15 FT FLARE
 40331 FINAL OP 2H IFF 801 FFP 902
 40401 DST 04 10287-10350 306DPRW 005
 40431 FINAL OP 3H IFF 101 FFP 101 BHT 248F
 40501 DST 05 10432-10470 306DPRW 5006
 40531 FINAL OP 2H IFF 1789 FFP 864
 40601 DST 06 STRD 10434-10470 306DPRW 5007
 40631 FINAL OP 3H IFF 153 FFP 224 BHT 248F

06/08/78

PETROLEUM INFORMATION, CORP

PAGE 244

SUB FILE GEOTHERMAL LISTING

25 N 28 E 56 20 20102 203RDRV PERF 11934-11960 013
 40101 DST 01 8455- 8532 354RCLF S002
 40102 OVERLAPS 352MSNC 8494
 40131 FINAL OP 1H IFF 345 FFP 364 BHT 248F ✓
 40201 DST 02 8604- 8678 352MSNC MISRUN 003 ✓
 40231 FINAL OP 1H30M
 40301 DST 03 STRD 8602- 8678 352MSNC SC04
 40310 GAS TS IN 1H 10-15 FT FLARE
 40331 FINAL OP 2H IFF 801 FFP 902
 40401 DST 04 10287-10350 306DPRH 10318 005 ✓ (36.4°C/km)
 40431 FINAL OP 3H IFF 101 FFP 101 BHT 248F S006 ✓
 40501 DST 05 10432-10470 306DPRH
 40531 FINAL OP 2H IFF 1789 FFP 864
 40601 DST 06 STRD 10434-10470 306DPRH 10452 S007 ✓
 40631 FINAL OP 3H IFF 153 FFP 224 BHT 248F S008 ✓
 40701 DST 07 11151-11220 251TRLK
 40710 GAS TS IN OH05M AT 75 MCFD
 40711 GAS TS IN OH30M AT 108 MCFD
 40712 OIL TS IN 1H /NO GAUGE/
 40713 GAS TS IN ✓
 40731 FINAL OP 1H30M IFF 2770 FFP 3217 BHT 250F
 40801 DST 08 11691-11741 203GNTN S009 ✓
 40831 FINAL OP 1H IFF 1266 FFP 1395 BHT 262F ✓
 40901 DST 09 11895-11928 203RDRV S010 ✓
 40931 FINAL OP 1H IFF 1057 FFP 1057 BHT 260F
 41001 DST 10 11920-11958 203RDRV 11939 S011 ✓
 41010 GAS TS IN AT 48 MCFD /IMMED FLOW/
 41011 OIL TS IN OH18M /NO GAUGE/
 41031 FINAL OP OH30M BHT 275F ✓ (35.6°C/km)

✓ 25 N 28 E 57 26 10002 0481437410432472 0481461910432504
 10010 085 21059273 1670550 911203RDRV 12488071
 10021 TWP N 28 RGE E 57 SEC 26 28MONTANA MERIDIAN
 101 MONT ROOSEVELT A 660 FSL 1590 FNL SE SW NW WF 491
 102 CONTINENTAL OIL 1 CONOCO-ALEXANDER
 103 1998 KB 1983 GR WILDCAT
 104 1995 DF 1982 GR P API 25-085- 21059 00
 105 SPUD 08/15/1971 COMP 10/06/1971 ROTARY D&A-06
 107 DTD 12488 LTD 12482 FM/TD 203RDRV
 40101 DST 01 12323-12348 203RDRV S002
 40131 FINAL OP 1H IFF 1778 FFP 1870 BHT 262F ✓

✓ 25 N 28 E 57 35 10002 0481373310432624 0481376010432685
 10010 085 21133273 999991023885 110203RDRV 351MDSN 12316478
 10021 TWP N 28 RGE E 57 SEC 35 28MONTANA
 101 MONT ROOSEVELT A 1700 FNL 1000 FNL NE SW NW WF WFO 492
 102 TERRAPET LTD 1 SUNDRETH
 103 1972 KB 1957 GR UNNAMED
 104 1969 DF 1957 P API 25 085 21133 00
 105 SPUD 04/06/1977 COMP 09/27/1977 ROTARY OIL
 107 DTD 12316 PB 9500 FM/TD 203RDRV

06/08/78

PETROLEUM INFORMATION, CORP

PAGE 245

SUB FILE GEOTHERMAL LISTING

25 N 28 E 57 35 20102 351MDSN PERF W/ 36/1T 8478- 8575 GROSS 014
 40101 DST 01 8470- 8515 351MDSN S002
 40131 FINAL OP 2H IFF 120 FFP 164 BHT 214F
 40201 DST 02 8558- 8660 351MDSN S003
 40231 FINAL OP 2H IFF 189 FFP 204 BHT 212F
 40301 DST 03 10410-10460 306DPRH CUSH 1500 WTR S004
 40331 FINAL OP 1H30M IFF 708 FFP 808
 40401 DST 04 11288-11370 301ELMP S005
 40402 OVERLAPS 251TRLK
 40431 FINAL OP 1H IFF 134 FFP 134
 40501 DST 05 11415-11485 251TRLK MISRUN 006
 40601 DST 06 11400-11485 251TRLK MISRUN 007
 40701 DST 07 11890-11952 251TRLK 008
 40731 FINAL OP 1H IFF 314 FFP 565
 40801 DST 08 12250-12316 203RDRV MISRUN 009
 50102 351MDSN PERF 8520- 8526 011

25 N 28 E 57 35 20102 351MDSN PERF W/ 36/IT 8478- 8575 GROSS 014
 40101 DST 01 8470- 8515 351MDSN 8492 S002
 40131 FINAL OP 2H IFP 120 FFP 164 BHT 214F
 40201 DST 02 8558- 8660 351MDSN 8609 S003
 40231 FINAL OP 2H IFP 180 FFP 204 BHT 212F
 40301 DST 03 10410-10460 306DPRH CUSH 1500 WTR S004
 40331 FINAL OP 1H30M IFP 708 FFP 808
 40401 DST 04 11288-11370 301ELMP S005
 40402 OVERLAPS 251TRLK
 40431 FINAL OP 1H IFP 134 FFP 134
 40501 DST 05 11415-11485 251TRLK MISRUN 006
 40601 DST 06 11400-11485 251TRLK MISRUN 007
 40701 DST 07 11890-11952 251TRLK 008
 40731 FINAL OP 1H IFP 314 FFP 565
 40801 DST 08 12250-12316 203RDRV MISRUN 009
 50102 351MDSN PERF 8520- 8526 011
 50202 351MDSN PERF 8541- 8575 GROSS 012
 50302 351MDSN PERF 8478- 8517 GROSS 013

36.9°C/cm
 493 WEST

25 N 28 W 7 7 10002 0482009411255094 0482008611255083
 10010 073 21132228 9999950 911353SRV 4550774
 10021 TWP N 28 RGE W 7 SEC 7 28MONTANA MERIDIAN
 101 MONT PONDERA A 990 FNL 1980 FEL 52 NW NE WF
 102 RAINBOW RESOURCES 1-7 FRED BILL
 103 4199 KB WILDCAT
 104 API 25 073 21132 00
 105 SPUD 06/24/1974 COMP 07/08/1974 ROTARY D&A-06
 107 DTD 4550 FH/TO 353SRV
 40101 DST 01 4041- 4073 553SWFT 002
 40102 OVERLAPS 602CBNK
 40131 FINAL OP 0H31M IFP 9 FFP 9 BHT 85F
 40201 DST 02 4340- 4367 552STH S003
 40202 OVERLAPS 353SRV
 40231 FINAL OP 0H45M IFP 54 FFP 72

494

25 N 29 E 15 29 10002 0482406210980628 0482411610980438
 10010 041 21660273 851050 900603CLRD 2900174
 10021 TWP N 29 RGE E 15 SEC 29 28MONTANA MERIDIAN
 101 MONT HILL A 1850 FSL 1330 FEL SE NW SE WF WF
 102 BOND ROLAND S ETAL 16-29 ROCKY BOY
 103 4070 GR WILDCAT
 104 4077 DF 4069 GR P LSE NO API 25-041- 21660-00
 105 SPUD 10/15/1973 COMP 10/28/1973 ROTARY D&A
 107 DTD 2900 FH/TO 603CLRD
 40101 DST 01 2412- 2496 604EGLE 002
 40131 FINAL OP 1H IFP 120 FFP 122 BHT 60F
 40201 DST 02 STRD 1906- 2400 604CLGT MISRUN 003
 40202 OVERLAPS 604EGLE
 40301 DST 03 1490- 1700 604JDRV 1595 004
 40331 FINAL OP 1H30M IFP 34 FFP 47 BHT 60F

494

25 N 29 E 17 3 10002 0483049510950231 0483049110949996
 10010 005 21571273 9457050 900552STH 3240574
 10021 TWP N 29 RGE E 17 SEC 3 28MONTANA MERIDIAN
 101 MONT BLAINE A 1020 FNL 1170 FEL SW NE NE WF WF
 102 WESTERN NATURAL GAS 1-3 BROWN
 103 3709 KB WILDCAT
 104 API 25 005 21571 00
 105 SPUD 09/13/1973 COMP 09/21/1973 ROTARY D&A
 107 DTD 3240 FH/TO 552STH
 40101 DST 01 2020- 2075 602BILD S002
 40110 GAS TS IN 45M /NOT GAUGED/
 40131 50M IFP 125 FFP 325 BHT 76F

25 N 29 E 27 27 10002 0482371510819903 0482380710819782
 10010 071 21130273 835050 900604PLPS 2250873
 10021 TWP N 29 RGE E 27 SEC 27 28MONTANA MERIDIAN
 101 MONT BLAINE A 1320 FNL 1320 FEL SE NE NE WF WF

06/08/78

L 3
P E T R O L E U M I N F O R M A T I O N , C O R P

PAGE 246

SUB FILE GEOTHERMAL LISTING

✓ 25 N 29 E 17 3 10002 0483049510950231 0483049110949996
 10010 005 21571273 9437050 900552STH 3240574
 10021 TWP N 29 RGE E 17 SEC 3 28MONTANA MERIDIAN
 101 MONT BLAINE A 1090 FNL 1170 FEL SH NE NE WF WF 495
 102 WESTERN NATURAL GAS 1-3 BROWN
 103 3709 KB WILDCAT
 104 API 25 005 21571 00
 105 SPUD 09/13/1973 COMP 09/21/1973 ROTARY D&A
 107 DTD 3240 FM/TD 552STH
 40101 DST 01 2020- 2075 602BILD S002
 40110 GAS TS IN 45M /NOT GAUGED/
 40131 50M IFP 125 FFP 325 BHT 76F

✓ 25 N 29 E 27 27 10002 0482371510819903 0482380710819782
 10010 071 21130273 835050 900604PLPS 2250873
 10021 TWP N 29 RGE E 27 SEC 27 28MONTANA MERIDIAN
 101 MONT PHILLIPS A 1320 FSL 1320 FEL C SE WF WF 496
 102 BOBCAT OIL 1 MILK RIVER LAND
 103 2628 KB 2619 GR WILDCAT
 104 API 25 071 21130 00
 105 SPUD 06/18/1973 COMP 06/24/1973 ROTARY D&A
 107 DTD 2240 LTD 2250 FM/TD 604PLPS
 40101 DST 01 1992- 2030 6048WDN 002
 40102 OVERLAPS 604PLPS
 40131 FINAL OP 45M IFP 45 FFP 54 BHT 72F
 40201 DST 02 1752- 1815 6048WDN 003
 40231 FINAL OP 1H IFP 120 FFP 165 BHT 72F

✓ 25 N 29 E 40 11 10002 0482825510647892 0482801310647844
 10010 105 21129273 6188650 900306DPRH 6085477
 10021 TWP N 29 RGE E 40 SEC 11 28MONTANA
 101 MONT VALLEY A 1980 FSL 662 FEL H2 NE SE WF WF 497
 102 OIL DEVELOPMENT 1 NYQUITST
 103 2475 KB 2465 GR WILDCAT
 104 API 25 105 21129 00
 105 SPUD 09/10/1976 COMP 10/04/1976 ROTARY D&A
 107 DTD 6085 FM/TD 306DPRH
 40101 DST 01 4959- 4994 353MIDL 4976 002
 40131 FINAL OP 1H IFP 302 FFP 811 BHT 155F
 40201 DST 02 6004- 6029 306NSKU 6016 003
 40231 FINAL OP 1H IFP 74 FFP 259 BHT 160F

✓ 25 N 29 E 47 14 10002 0482715510556701 0482714510556805
 10010 085 21073273 9999950 900306DPRH 7475K72
 10021 TWP N 29 RGE E 47 SEC 14 28MONTANA MERIDIAN
 101 MONT ROOSEVLT A 660 FNL 1885 FEL E2 NW NE WF WF 498
 102 RAINBOW RESOURCES ETAL 1-14 RENSVALD
 103 2348 GR WILDCAT
 104 API 25 085 21073 00
 105 SPUD 11/08/1972 COMP 12/07/1972 ROTARY D&A
 107 DTD 7475 FM/TD 306DPRH

06/08/78

M 3
P E T R O L E U M I N F O R M A T I O N , C O R P

PAGE 247


SUB FILE GEOTHERMAL LISTING

25 N 29 E 47 14 40101 DST 01 5940- 5990 002
 40131 FINAL OP 1H30M IFP 72 FFP 145 BHT 118F
 40201 DST 02 3793- 3805 502DKOT 003
 40231 30M IFP 1515 FFP 1628 BHT 134F

25 N 29 E 48 14 10002 0482902010549189 0482616610544909
 10010 085 05377273 9999950 910306DPRH 7560466
 10021 TWP N 29 RGE E 48 SEC 14 28MONTANA MERIDIAN
 101 MONT ROOSEVLT A 360 FSL 660 FNL SW SW WF WF
 102 STATES OIL 1 FORIS BROWN ETAL
 103 2369 KB 2358 GR WILDCAT
 104 2366 DF 2357 GR F API 25-085- 05377 00
 105 SPUD 03/12/1966 COMP 04/11/1966 ROTARY D&A-0

25 N 29 E 47 14	40101 DST 01 5940- 5990 118F 002 ✓
	40131 FINAL OP 1H30M IFF 72 FFP 145 BHT 118F
	40201 DST 02 3793- 3805 602DKOT 3700 003 ✓
	40231 30M IFF 1515 FFP 1628 BHT 134F
25 N 29 E 48 14	10002 0482902C10549189 0482616610544909
	10010 085 05377273 9999950 910306DPRH 7560466
	10021 THP N 29 RGE E 48 SEC 14 28MONTANA MERIDIAN
	101 MONT ROOSEVLT A 660 FSL 660 FHL SM SH WF WF
	102 STATES OIL 1 DORTS BROHN ETAL 4.99
	103 2369 KB 2358 GR HILDCAT
	104 2366 DF 2357 GR P API 25-085- 05377 00
	105 SPUD 03/12/1966 COMP 04/11/1966 ROTARY D&A-0
	107 DTD 7560 LTD 7560 FM/TD 306DPRH
	40101 DST 01 7465- 7516 306NSKU WTRSD03
	40131 FINAL OP 1H30M IFF 1017 FFP 2580 BHT 199F ✓ 38.2°C/km
25 N 29 E 50 2	10002 0482882410518270 0482880510518176
	10010 085 21135273 70692 6787061 110353CRLS 353CRLS 6312877
	10021 THP N 29 RGE E 50 SEC 2 28MONTANA
	101 MONT ROOSEVLT A 660 FSL 1980 FHL C SE SH D DO
	102 POLUMBUS CORP 2-1 RICHARDS 500
	103 2398 KB 2386 GR POPLAR NORTHWEST
	104 2395 DF 2385 GR P LSE NO API 25-085- 21135-00
	105 SPUD 04/08/1977 COMP 06/02/1977 ROTARY OIL
	107 DTD 6312 FM/TD 353CRLS
	20102 353CRLS PERF 6244- 6254 007 ✓ 36.4°C/km
	20141 6312FT BHT 168F
	40101 DST 01 6073- 6134 353CRLS 004
	40131 FINAL OP 1H30M
	40201 DST 02 6220- 6268 353CRLS S005
	40231 FINAL OP 1H
25 N 29 E 50 3	10002 0482896810519355 0482884110519223
	10010 085 21137273 70692 6787061 110352MSNC 351MCGN 6268478
	10021 THP N 29 RGE E 50 SEC 3 28MONTANA
	101 MONT ROOSEVLT A 660 FSL 660 FHL C SE SE D DO 501
	102 POLUMBUS CORP 3-1 RICHARDS
	103 2361 KB 2349 GR POPLAR NORTHWEST
	104 2359 DF 2349 GR P LSE NO API 25-085- 21137-00
	105 SPUD 08/05/1977 COMP 11/21/1977 ROTARY OIL
	107 DTD 6268 LTD 6266 FM/TD 352MSNC
	20102 351MCGN PERF 6198- 6212 006
	40101 DST 01 5884- 5923 353CRLSA MISRUN 003
	40131 FINAL OP 1H IFF 789 FFP 1541 BHT 200F
	40201 DST 02 6192- 6220 351MCGN S004
	40202 OVERLAPS 352MSNC 6206
	40231 FINAL OP 1H IFF 76 FFP 104 BHT 191F ✓ 49.8°C/km
25 N 29 E 50 10	10002 0482785310519908 0482768010519786
	10010 085 21118273 70692 6787061 110352MSNC 353CRLSC 6250178

RH	INDEX
A	25 N 27 E 17 20
B	25 N 27 E 17 33
C	25 N 27 E 19 12
D	25 N 27 E 31 31
E	25 N 27 E 55 24
F	25 N 27 E 4 26
G	25 N 28 E 13 36
H	25 N 28 E 18 19
I	25 N 28 E 50 2
J	25 N 28 E 56 20
K	25 N 28 E 57 35
L	25 N 29 E 17 3
M	25 N 29 E 47 14



06/08/78

PETROLEUM INFORMATION, CORP

PAGE 248

SUB FILE GEOTHERMAL LISTING

25 N 29 E 50 10 10021 TWP N 29 RGE E 50 SEC 10 28MONTANA
 101 MONT ROOSEVLT A 2038 FSL 1932 FEL NE NW SE D DO
 102 POLUMBUS CORP 1-10 GOINGS
 103 2336 KB 2326 GR POPLAR NORTHWEST
 104 API 25 085 21118 00
 105 SPUD 04/28/1976 COMP 07/19/1976 ROTARY OIL
 107 DTD 6250 PB 6174 FM/TO 352MSNC
 20102 353CRLSC PERF JET W/ 4/FT 6138- 6142 004
 20141 @ 6250FT BHT 177F
 40101 DST 01 6128- 6250 353CRLSC S002
 40102 OVERLAPS 352MSNC
 40131 FINAL OP 3H 5M IFF 194 FFP 194

502

✓ 39.4°C/km ○

25 N 29 E 50 11 10002 0482785610517797 0482765910517583
 10010 085 21093273 70300 6787061 110353CRLS 353CRLSB 6240575
 10021 TWP N 29 RGE E 50 SEC 11 28MONTANA MERIDIAN
 101 MONT ROOSEVLT A 1920 FSL 1980 FEL C NW SE D DO
 102 POLUMBUS CORP 1 WAR CLUB
 103 2293 KB 2232 GR NORTHWEST POPLAR
 104 2292 DF 2232 GR P LSE NO API 25-085- 21093-00
 105 SPUD 11/11/1974 COMP 04/13/1975 ROTARY OIL
 107 DTD 6240 PB 6090 FM/TO 353CRLS
 20102 353CRLSB PERF 5971- 5987 009
 40101 DST 01 5980- 6010 353CRLSB 5995 REVOUTS003
 40110 GAS TS IN 1H /NOT GAUGED/
 40131 FINAL OP 1H30M IFF 577 FFP 1244 BHT 172F
 50102 353CRLSC PERF W/ 4/FT 6119- 6134 005
 50150 BS&W
 50202 353CRLSB PERF 5971- 5987 006
 50250 WTK
 50302 353CRLSB PERF 5971- 5987 007
 50350 WTR
 50402 353CRLSB PERF 5971- 5987 008
 50450 WTR

503

✓ 39.5°C/km ○

25 N 29 E 50 12 10002 0482835510516328 0482842910516273
 10010 085 21038273 76136 9999960 910306DPRW 7783069
 10021 TWP N 29 RGE E 50 SEC 12 28MONTANA MERIDIAN
 101 MONT ROOSEVLT A 1576 FNL 1576 FNL NW SE NW D D
 102 POLUMBUS E A 2 IRON BEAR-INDIAN
 103 2450 KB 2437 GR POPLAR E
 104 2452 DF 2443 GR P API 25-085- 21038 00
 105 SPUD 08/31/1969 COMP 09/23/1969 ROTARY D&A-0
 107 DTD 7780 LTD 7783 FM/TO 306DPRW
 40101 DST 01 7678- 7691 306NSKU S002
 40131 FINAL OP 1H IFF 186 FFP 817 BHT 236F

504

✓ 46.0°C/km ○

25 N 29 E 50 12 10002 0482855910516669 0482838410516498
 10010 085 21108273 70692 6787061 110353CRLS 353CRLS 6326278
 10021 TWP N 29 RGE E 50 SEC 12 28MONTANA
 101 MONT ROOSEVLT A 660 FNL 700 FNL E2 NW NW D DO

505

06/08/78

PETROLEUM INFORMATION, CORP

PAGE 249

SUB FILE GEOTHERMAL LISTING

25 N 29 E 50 12 102 POLUMBUS CORP 3 IRON BEAR
 103 2433 KB 2422 GR POPLAR NW
 104 2431 DF 2421 P API 25 085 21108 00
 105 SPUD 08/28/1975 COMP 11/06/1975 ROTARY OIL
 107 DTD 6326 PB 6324 FM/TO 353CRLS
 20102 353CRLS PERF JET W/ 2/FT 6206- 6304 004
 20141 @ 6326FT BHT 182F
 40101 DST 01 6286- 6306 353CRLS S002
 40131 FINAL OP 1H30M IFF 44 FFP 138

25 N 29 E 50 12 10002 0482785510516685 0482770210516516
 10010 085 21114273 70136 5807561 1102021NFG 552P1PR 6312676
 10021 TWP N 29 RGE E 50 SEC 12 28MONTANA
 101 MONT ROOSEVLT A 1980 FSL 660 FNL C NW SH D DO
 102 MURPHY OIL 111 EPST POPLAR UNIT
 103

06/08/78

B 4
PETROLEUM INFORMATION, CORP

SUB FILE GEOTHERMAL LISTING

25 N 29 E 50 12 102 POLUMBUS CORP 3 IRON BEAR
 103 2433 KB 2422 GR POPLAR NW
 104 2431 DF 2421 P API 25 085 21108 00
 105 SPUD 08/28/1975 COMP 11/06/1975 ROTARY OIL
 107 DTD 6326 PB 6324 FM/TD 353CRLS
 20102 353CRLS PERF JET W/ 2/FT 6206- 6304 004
 20141 @ 6326FT BHT 182F
 40101 DST 01 6286- 6306 353CRLS
 40131 FINAL OP 1H30M IFP 44 FFP 138 S002

✓ 40.3 °C/km ○

✓ 25 N 29 E 50 12 10002 0482785510516685 0482770210510516
 10010 085 21114273 70136 5807561 110202HNP 552PIPR 6212676
 10021 THP N 29 RGE E 50 SEC 12 28MONTANA
 101 MONT ROOSEVLT A 1980 FSL 660 FHL C NW SW D DO
 102 MURPHY OIL 111 EAST POPLAR UNIT
 103 2306 KB 2297 GR POPLAR EAST
 104 GR LSE NO API 25-085- 21114-00
 105 SPUD 02/09/1976 COMP 03/16/1976 ROTARY OIL
 107 DTD 6212 LTD FM/TD 202HNP
 111 CSG @ 6212 W/ 275 04
 20102 552PIPR PERF W/ 2/FT 5989- 6004 005
 20141 @10100FT BHT 171F
 20150 WTR
 40101 DST 01 6130- 6212 351MDSN S002
 40131 FINAL OP 2H IFP 428 FFP 1549

506

✓ 23.3 °C/km ○

25 N 29 E 50 14 10002 0482718210517625 0482705910517503
 10010 085 21121273 70692 6787061 110352CRLS 353CRLS 6147077
 10021 THP N 29 RGE E 50 SEC 14 28MONTANA
 101 MONT ROOSEVLT A 560 FHL 1880 FEL NE NW NE D DO
 102 POLUMBUS CORP 1 BAKER-COULTER
 103 2270 KB 2258 GR POPLAR NORTHWEST
 104 API 25 085 21121 00
 105 SPUD 07/01/1976 COMP 03/15/1977 ROTARY OIL
 107 DTD 6147 PB 6000 FM/TD 353CRLS
 20102 353CRLS PERF 5906- 5932 GROSS 006
 20141 @ 6147FT BHT 168F
 40101 DST 01 6040- 6148 353CRLS S002
 40102 OVERLAPS 353CRLS
 40131 FINAL OP 2H IFP 104 FFP 225
 40201 DST 02 6040- 6148 353CRLS S003
 40202 OVERLAPS 353CRLS
 40231 FINAL OP 4H IFP 48 FFP 253
 50102 353CRLS PERF 6046- 6062 005

507

✓ 37.4 °C/km ○

✓ 25 N 29 E 50 21 10002 0482456410521577 0482441610521483
 10010 085 21110273 119050 911306NSKU 7607J75
 10021 THP N 29 RGE E 50 SEC 21 28MONTANA MERIDIAN
 101 MONT ROOSEVLT A 660 FSL 660 FEL C SE SE WF WF
 102 AMERICAN PETROFINA 1 YELLOW OIL
 103 2322 KB WILDCAT

508

06/08/78

C 4
PETROLEUM INFORMATION, CORP

SUB FILE GEOTHERMAL LISTING

25 N 29 E 50 21 104 2320 DF 2310 GR P LSE NO API 25-085- 21110-00
 105 SPUD 10/02/1975 COMP 10/30/1975 ROTARY O&A-06
 107 DTD 7607 LTD 7600 FM/TD 306NSKU
 40101 DST 01 6080- 6106 353CRLS S002
 40131 IFP 113 FFP 136 BHT 185F
 40201 DST 02 7500- 7520 306NSKU S003
 40231 FINAL OP 1H IFP 1102 FFP 1702

25 N 29 E 51 19 10002 0482473510514061 0482475510514043
 10010 085 05110273 70136 5807540 911306DPRN 7644865
 10021 THP N 29 RGE E 51 SEC 19 28MONTANA MERIDIAN
 101 MONT ROOSEVLT A 990 FSL 1800 FHL SE SW WP WP
 102 MURPHY OIL 109 EPU
 103 2109 KB 2095 GR POPLAR UNIT E
 104 2103 ES 2094 GR P LSE NO 1280 API 25-085- 05110 00

06/08/78

PETROLEUM INFORMATION, CORP

SUB FILE GEOTHERMAL LISTING

25 N 29 E 50 21 104 2320 DF 2310 GR P LSE NO API 25-085- 21110-00
 105 SPUD 10/02/1975 COMP 10/30/1975 ROTARY D&A-0G
 107 DTD 7607 LTD 7600 FM/TO 306NSKU
 40101 DST 01 6080-6106 353CRLS 6093 S002
 40131 IFF 113 FFP 136 BHT 185F
 40201 DST 02 7500-7520 306NSKU S003
 40231 FINAL OP 1H IFF 1102 FFP 1702

42.8°C/km

25 N 29 E 51 19 10002 0482473510514061 0482475510514043
 10010 085 05110273 70136 5807540 911306DPRH 7644865
 10021 TWP N 29 RGE E 51 SEC 19 28MONTANA MERIDIAN
 101 MONT ROOSEVELT A 990 FSL 1800 FWL SE SW HP HP
 102 MURPHY OIL 109 EPU
 103 2109 KB 2095 GR POPLAR UNIT E
 104 2103 ES 2094 GR P LSE NO 1280 API 25-085- 05110 00
 105 SPUD 03/20/1965 COMP 07/28/1965 ROTARY D&A-0G
 107 DTD 7644 PB 5907 FM/TO 306DPRH
 40101 DST 01 5159-5167 353KB0Y 5163 003
 40110 WTR TS IN 55M
 40131 FINAL OP 1H IFF 218 FFP 2289 BHT 225F 43.6
 40201 DST 02 5184-5236 353KB0Y 5210 006
 40210 WTR TS IN 18M
 40231 FINAL OP 0H30M IFF 667 FFP 2391 BHT 232F 44.5
 40301 DST 03 7539-7549 306DPRH CUSH 500 WTR 7544 010
 40331 FINAL OP 2H IFF 269 FFP 1353 BHT 279F 36
 40401 DST 04 STRD 7237-7249 306NSKU CUSH 500 WTR 7243 111
 40431 IFF 84 FFP 942 BHT 250F
 50102 353CRLSB PERF JET W/ 4/FT 5690-5696 013
 50202 353CRLSB PERF JET W/ 4/FT 5670-5674 014
 50302 353CRLSB PERF JET W/ 4/FT 5651-5659 015
 50402 353CRLSC PERF JET W/ 4/FT 5807-5820 016

509

66.5°C/km

25 N 29 E 54 12 10002 0482751510464347 0482747810464254
 10010 085 21085273 6188650 906202HNP6 11715274
 10021 TWP N 29 RGE E 54 SEC 12 28MONTANA MERIDIAN
 101 MONT ROOSEVELT A 660 FSL 1250 FWL E2 SW SW HP WF
 102 OIL DEV OF TEXAS ETAL 1 SCHNITZLER CORP
 103 2080 KB 2057 GR WILDCAT
 104 2065 DF 2054 GR P LSE NO API 25-085- 21085-00
 105 SPUD 12/03/1973 COMP 01/28/1974 ROTARY D&A
 107 DTD 11715 FM/TO 202HNP6
 40101 DST 01 10650-10700 259SLRN
 40131 FINAL OP 1H IFF 1158 FFP 1197 BHT 228F
 40201 DST 02 11442-11466 203RDFV
 40231 FINAL OP 1H IFF 1563 FFP 1563 BHT 244F

510

25 N 29 E 55 28 10002 0482347210456565 0482332510456409
 10010 085 21092273 99999 130554 120203RDRV 203RDRV 11965175
 10021 TWP N 29 RGE E 55 SEC 28 28MONTANA MERIDIAN
 101 MONT ROOSEVELT A 1980 FSL 660 FWL C NE SW HP WFD
 102 ANACAPKO PROD 1-A BARRY-ROONEY

511

06/08/78

PETROLEUM INFORMATION, CORP

SUB FILE GEOTHERMAL LISTING

25 N 29 E 55 28 103 2255 GR UNNAMED
 104 2266 DF 2235 GR P LSE NO API 25-085- 21092-00
 105 SPUD 09/04/1974 COMP 12/19/1974 ROTARY 2 OIL
 107 DTD 11963 LTD 11965 FB 11913 FM/TO 203RDRV
 20102 203RDRV PERF 11216-11228 008
 20202 2511PLK PERF 11062-11118 GROSS 009
 40101 DST 01 11000-11060 2511PLK MISRUN 002
 40201 DST 02 11000-11060 2511PLK CUSH 2500 WTR S003
 40210 GAS TS IN 1H35M TSTM
 40231 FINAL OP 2H30M IFF 1306 FFP 1390 BHT 252F
 40301 DST 03 11004-11129 2511PLK REVOUTS004
 40310 GAS TS IN 1H02M NOT GAUGED
 40311 GAS TS IN 1H18M AT 8 MCFD
 40312 GAS TS IN 1H23M AT 18 MCFD
 40313 CUSH TS IN 1H27M NOT GAUGED