

GL02971-7

288°F
TD

-4960'

-4920'

-4880'

-4840'

-4800'

-4760'

-4720'

-4680'

-4680'

-4600'

-4560'

-4520'

-4480'

285°

-4440'

-4400'

-4360'

-4280'

-4240'

-4200'

-4160'

-4120'

R 280° F

-4080'

-4040'

-4000'

-3960'

-3920'

-3880'

-3840'

276°F

-3800'

-3760'

-3720'

-3680'

-3640'

-3600'

-3560'

-3520'

-3480'

-3440'

-3400'

R 369 E

-3360'

HEWLETT-PACKARD 9220-0284-1

20

-3280'

-3240'

-3200'

-3160'

-3120'

-3080'

-3040'

-3000'

-3000'

-2960'

-2920'

-2880'

-2840'

-2800'

↖
261° F

-2760'

-2720'

-2580'

-2640'

-2600'

-2560'

-2520'

-2480'

-2440'

-2400'

-2360'

R 257° F

-2320'

-2280'

-2240'

-2200'

-2160'

-2120'

-2080'

-2040'

2000'

N 250° F

1960'

1920'

1880'

1840'

1800'

1760'

1720'

HEMI CITY • DAYTON OHIO • 1950



200' F OFFSET

347' F

-1680'

-1640'

-1600'

240'

-1560'

-1520'

-1480'

-1440'

-1400'

1320'

226°F

1280'

1240'

1200'

1160'

1120'

1080'

1040'

212°F

STOP CHECK

-1000'

-960'

-920'

-880'

-840'

↗
150° F OFFSET

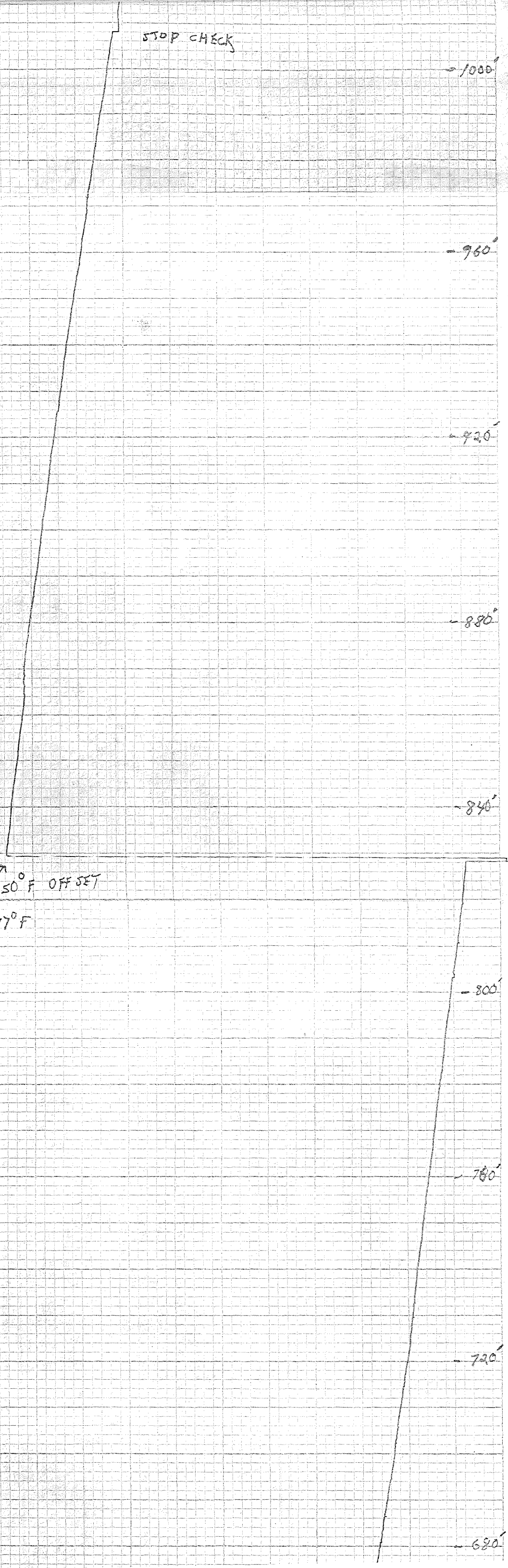
197° F

-800'

-760'

-720'

-680'



680'

670'

180° F

600'

560'

520'

STOP TO CHECK
WEIGHT

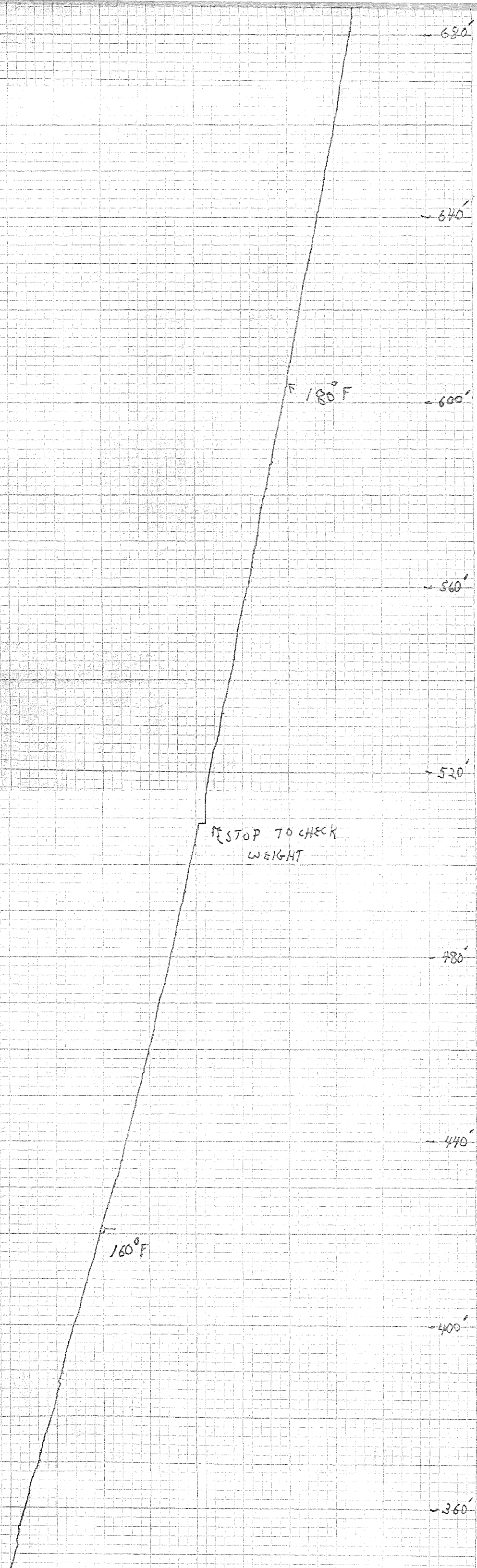
480'

440'

160° F

400'

360'



100°F OFFSET
146°F

134°F

98°F
50°F OFF SET

-360'

-320'

-280'

-240'

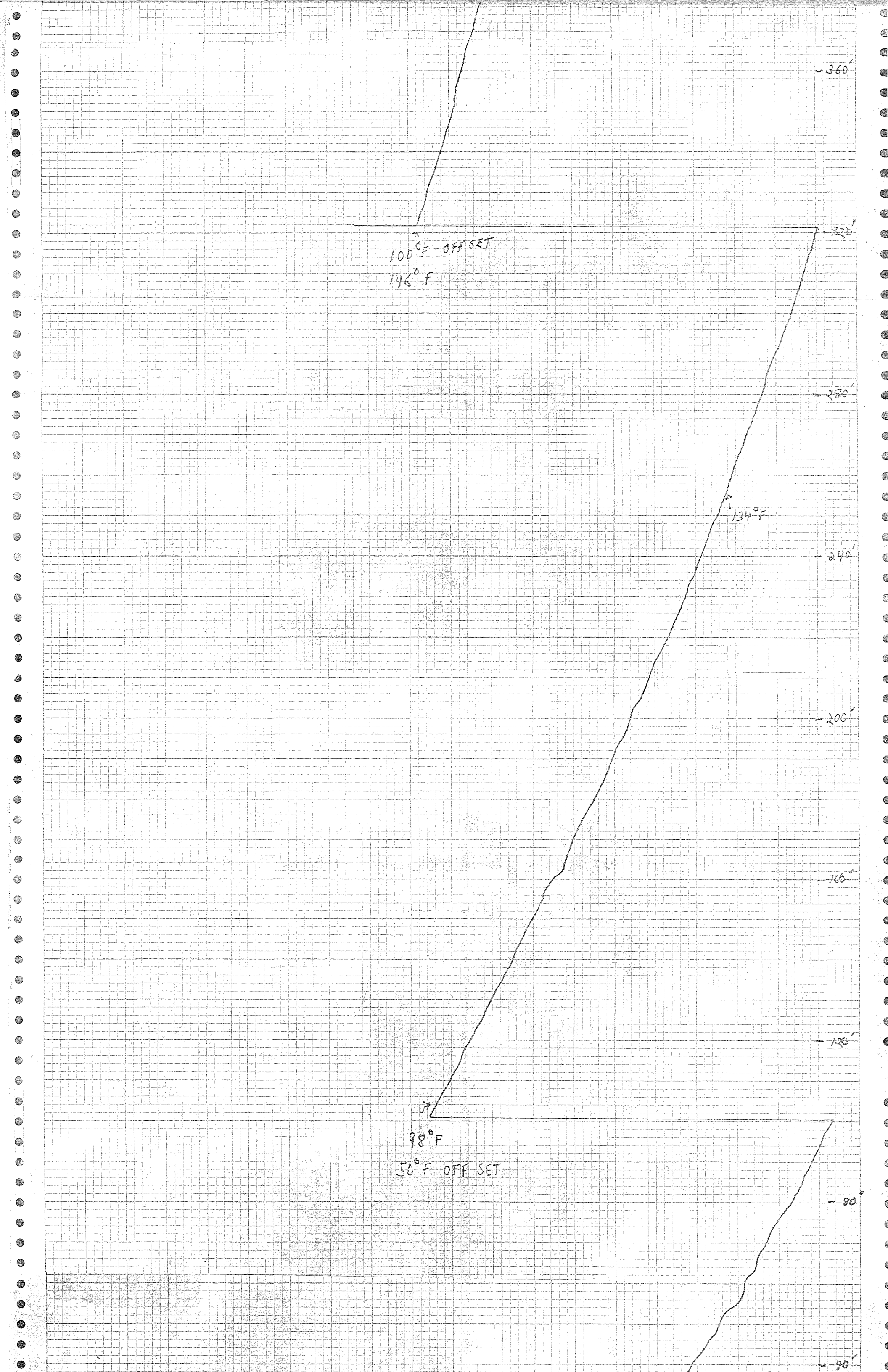
-200'

-160'

-120'

-80'

-40'



98°F
50°F OFFSET

69°F
0°F OFFSET

100' INDICATED = 98.46' ACTUAL

TEST 1B

RRGE # 4

8-18-82

09:30

SCALE 0-100 MV
1 MV = 1°F

TEMP LOG IN
RATE FT/MIN = 20
WELL IS CLOSED IN

HEWLETT-PACKARD 9250-025