

600

700

800

900

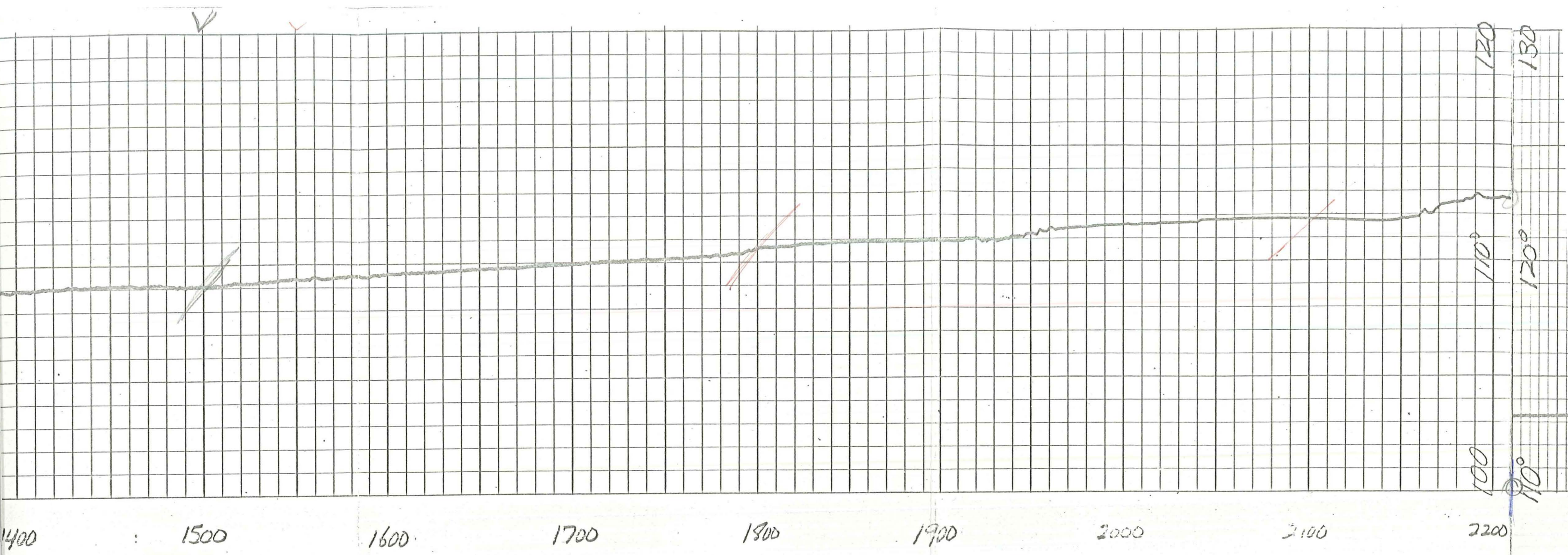
1000

1100

1200

1300

1400



130

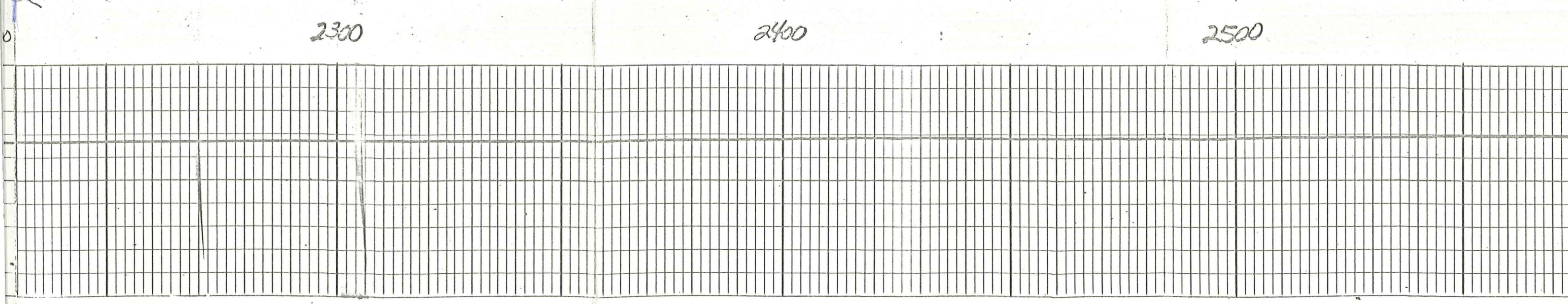
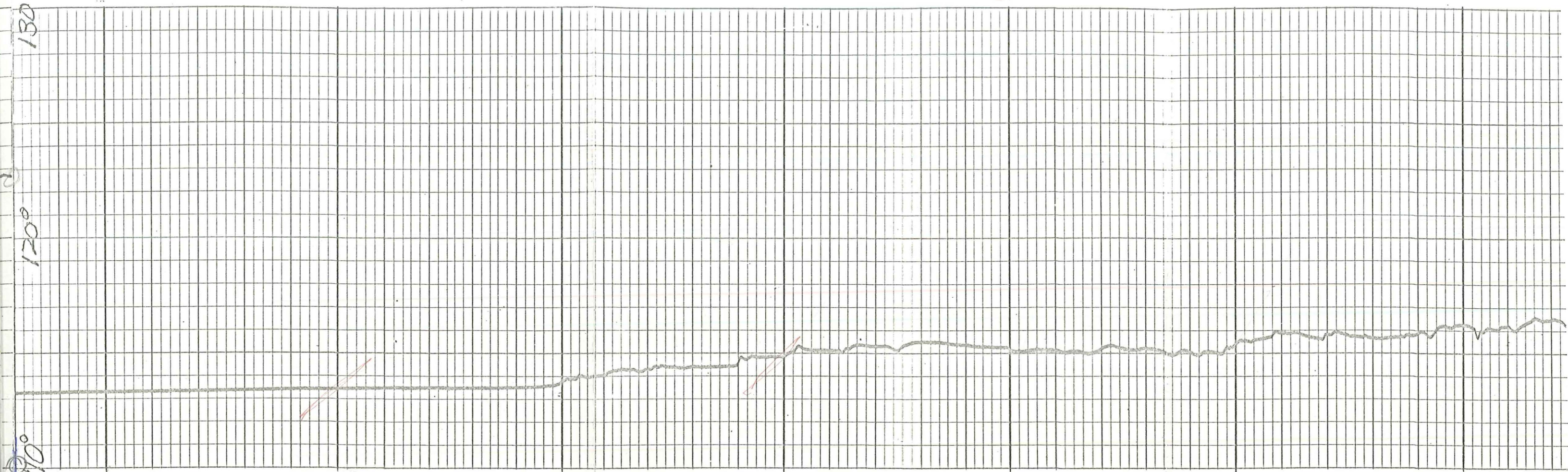
120°

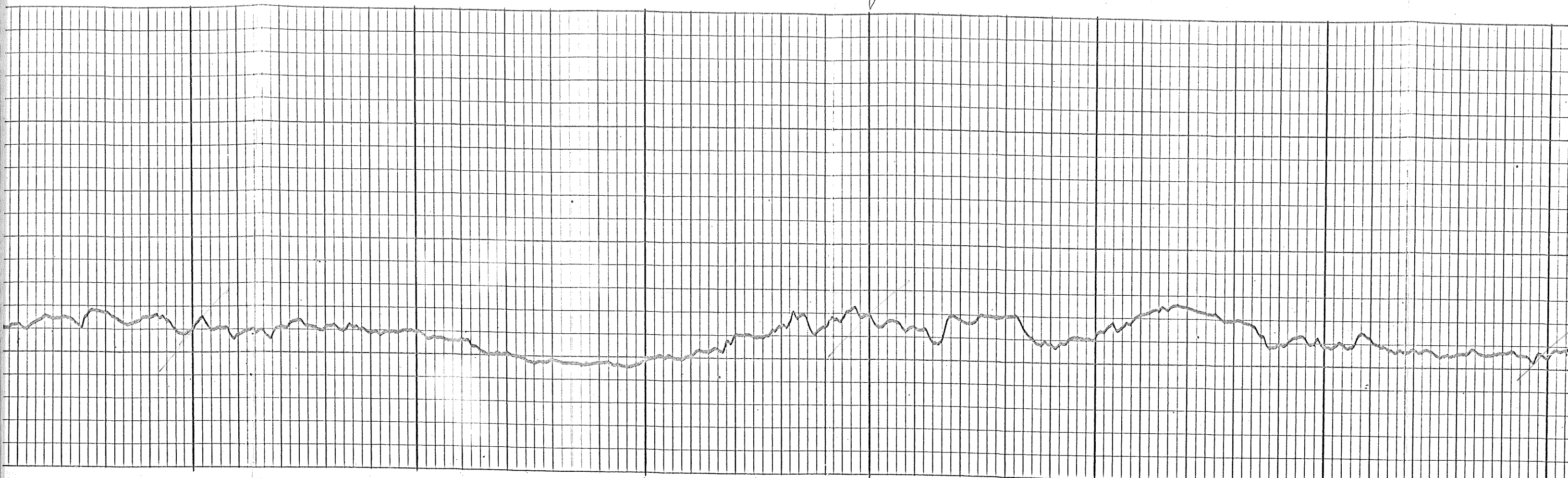
110°

2300

2400

2500



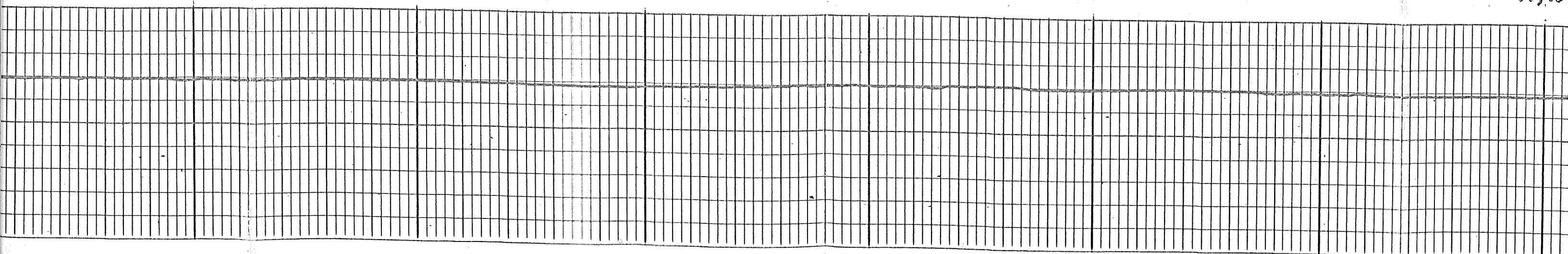


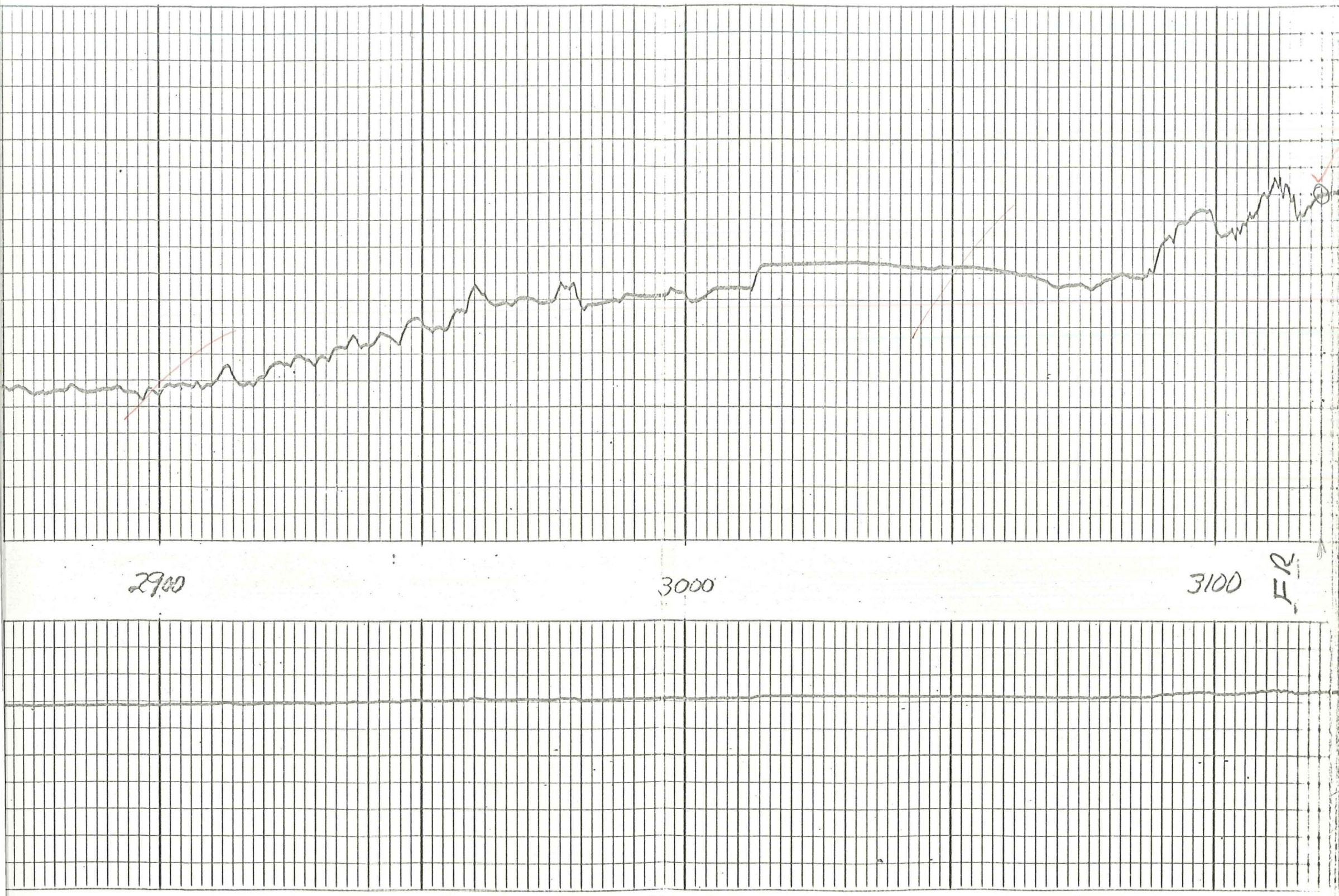
2600

2700

2800

2900





For bottom of log

TEMPERATURE ° F.

SCHL. F. R. 3/15
 SCHL. T. D. 3/15
 DRLR. T. D. 3/18

COMPANY Geothermal Kinetics
 WELL Power Ranches #1
 FIELD Wildcat
 COUNTY Maricopa
 STATE ARIZONA