

5600

5700

5800

5900

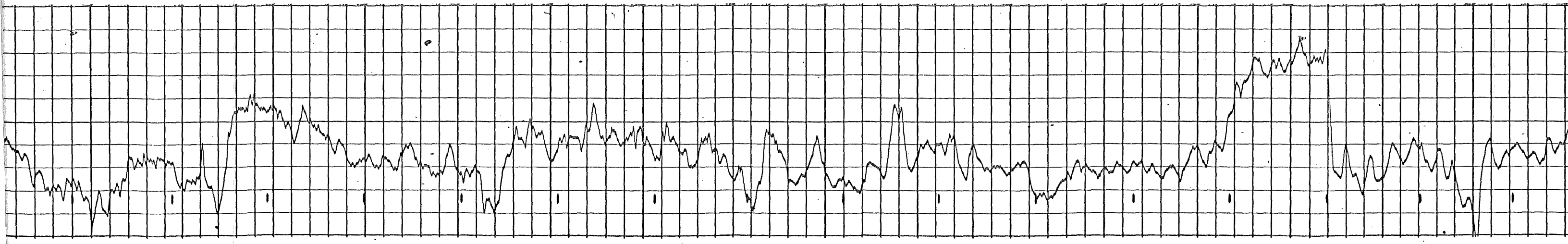
6000


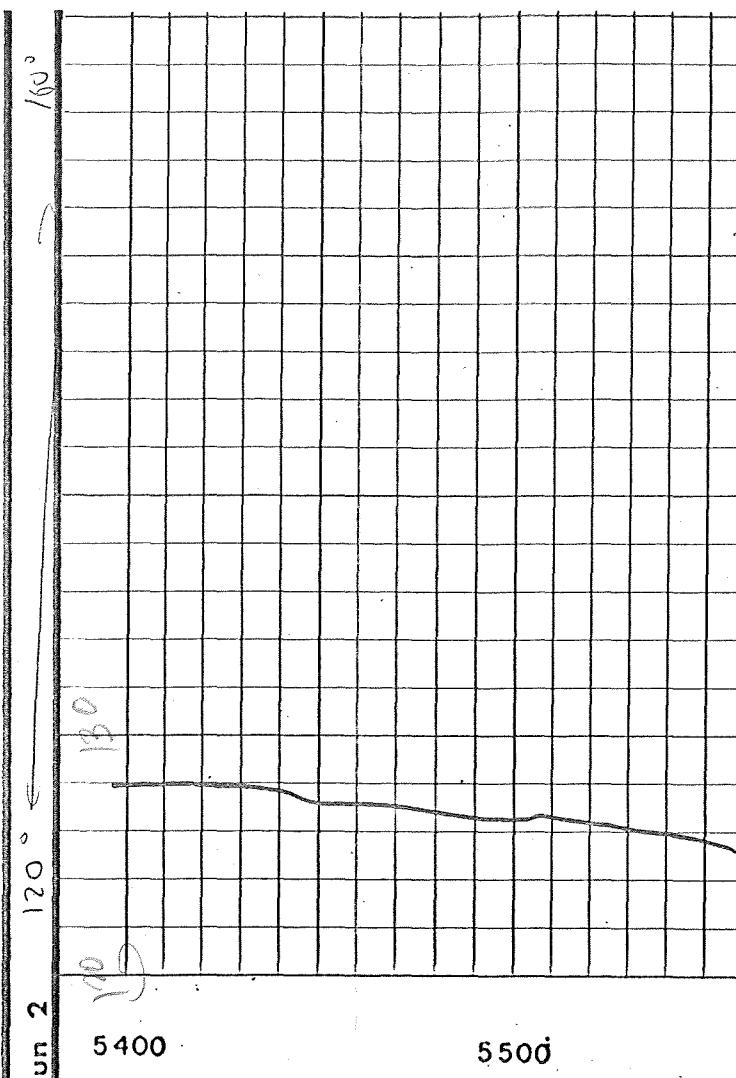
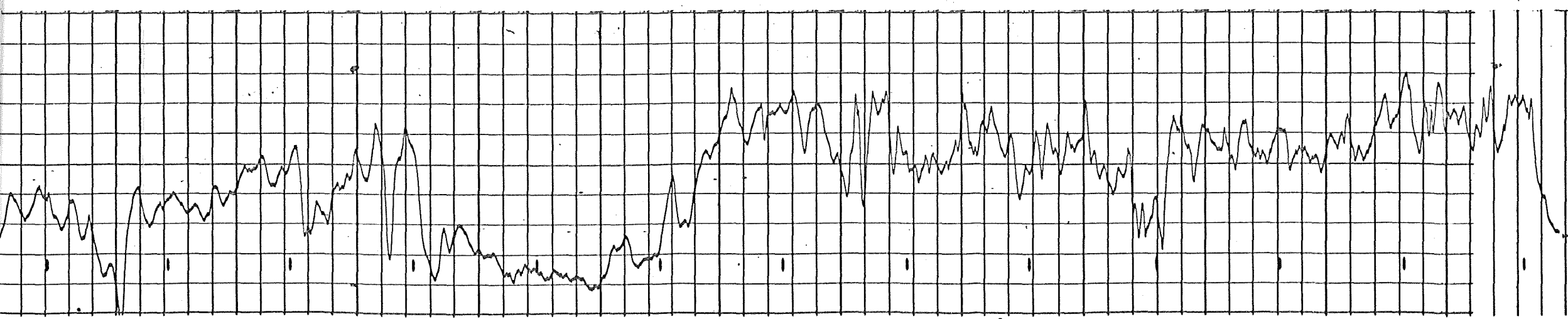
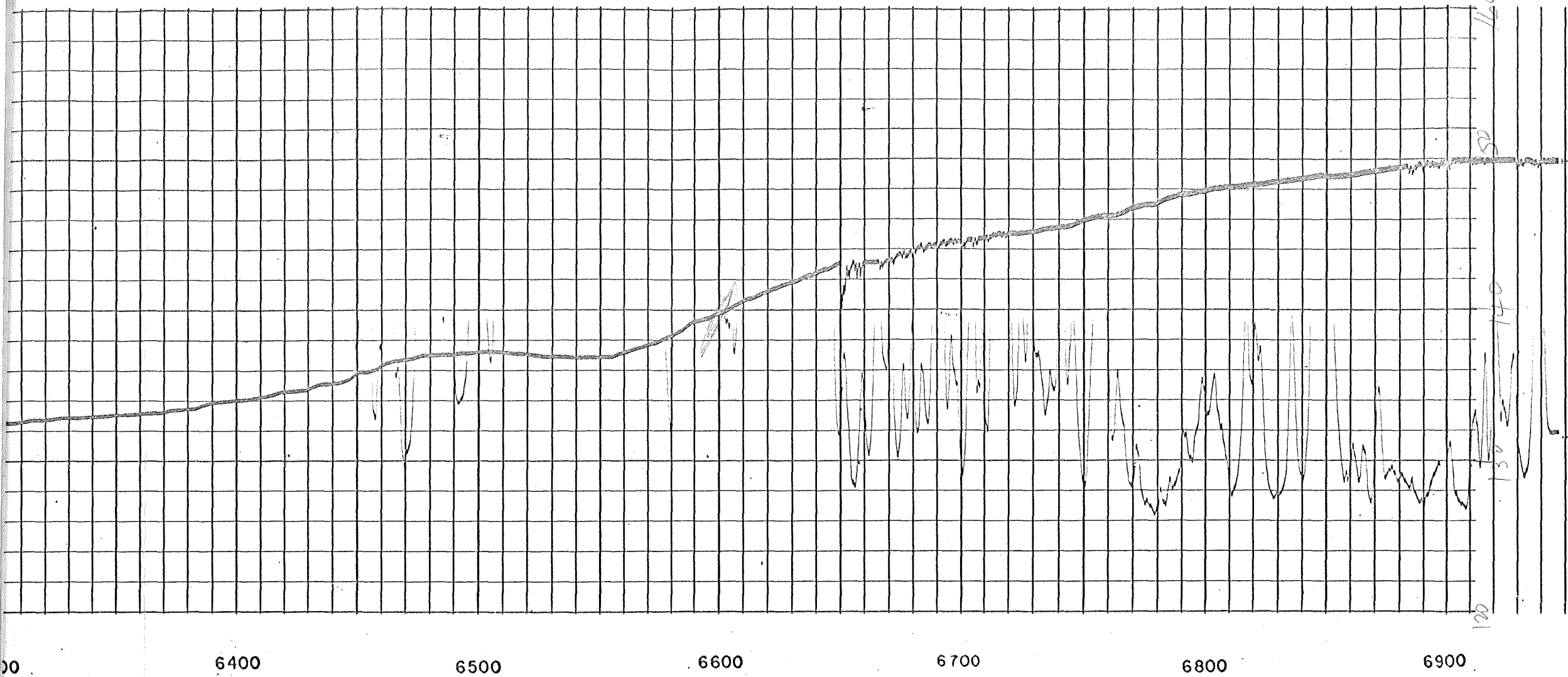
6100

6200

6300

6400

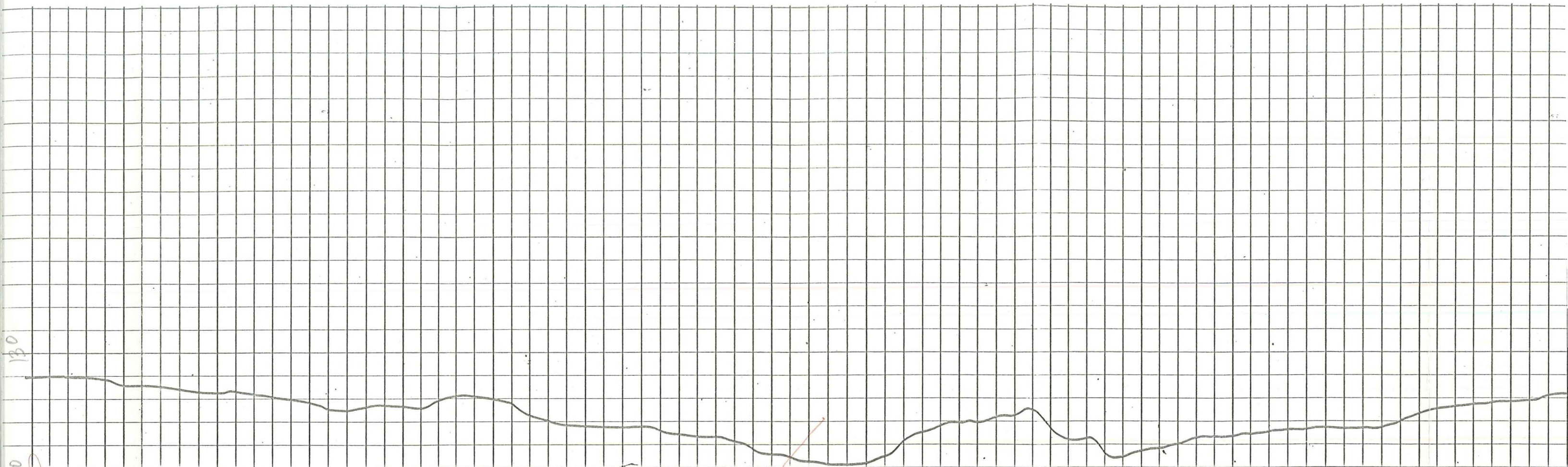


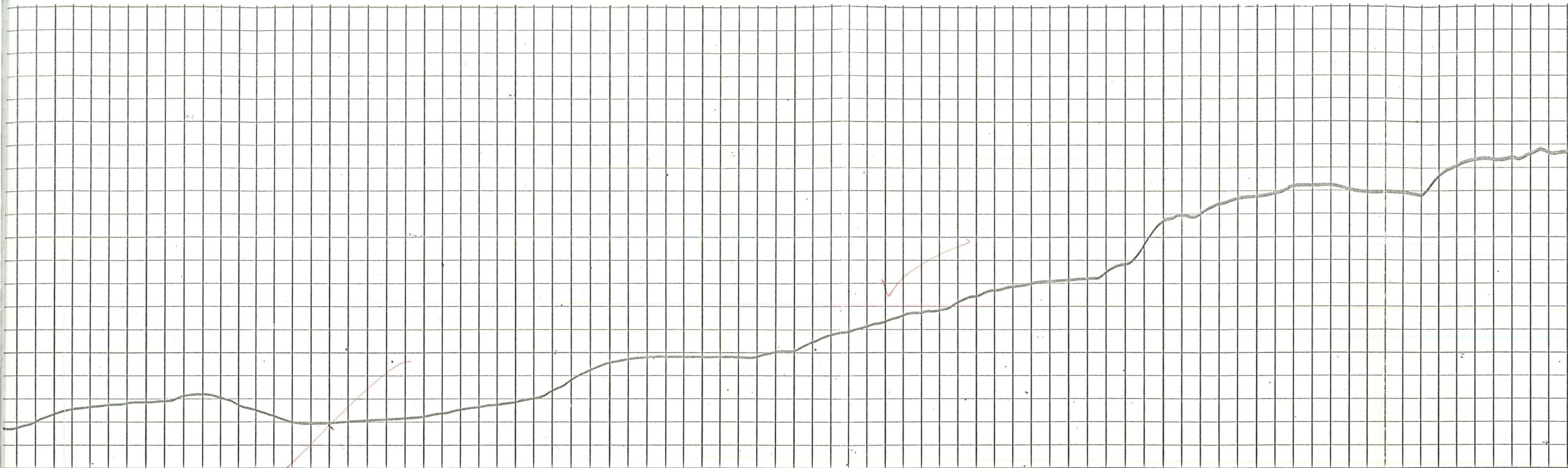


130

110

5400 5500 5600 5700 5800 5900 6000 6100 6200





6200

6300

6400

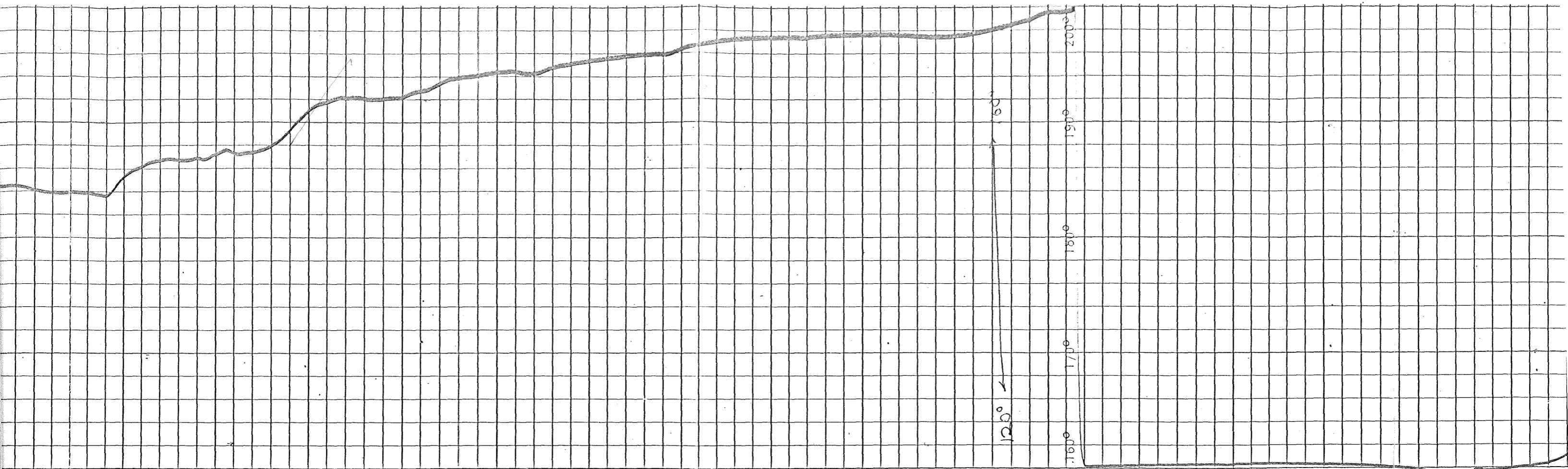
6500

6600

6700

6800

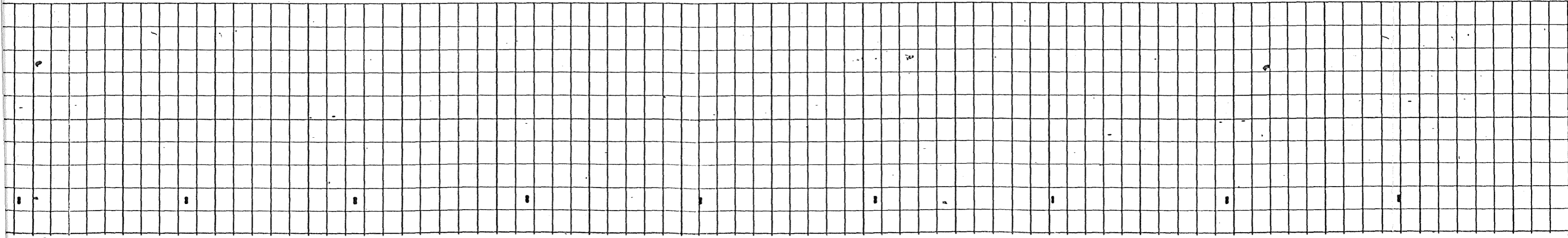
6900

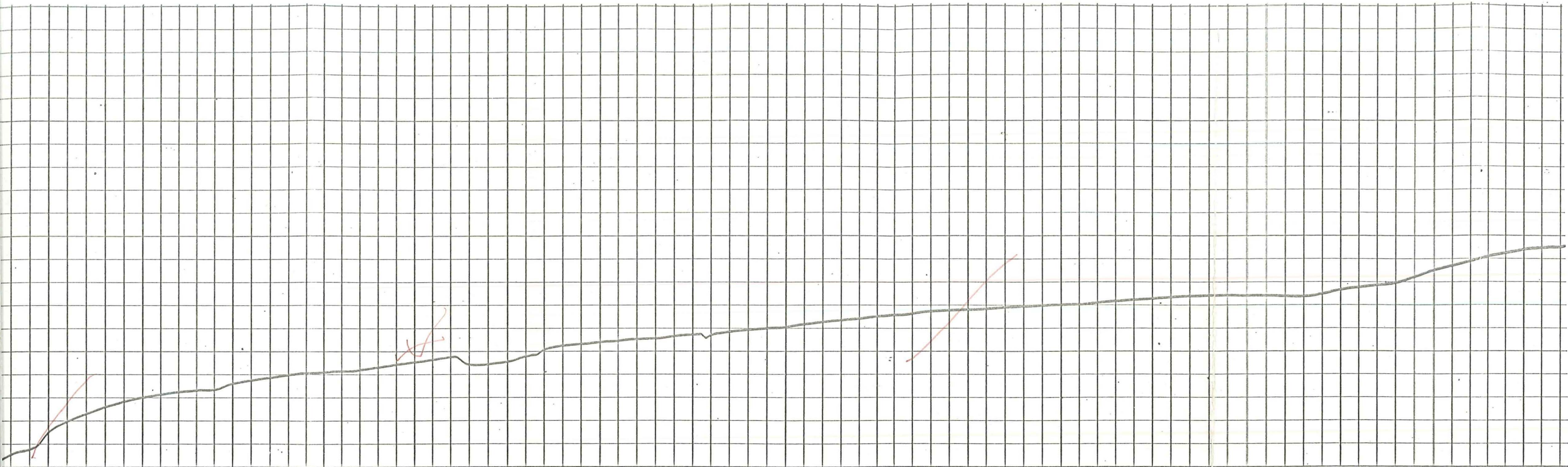


1200

1600  
1700  
1800  
1900  
2000

6900      7000      7100      7200      7300      7400      7500      7600





7700

7800

7900

8000

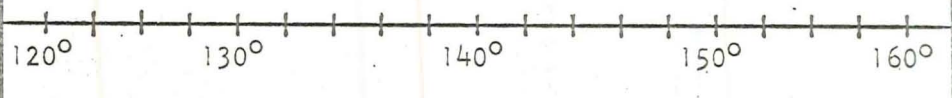
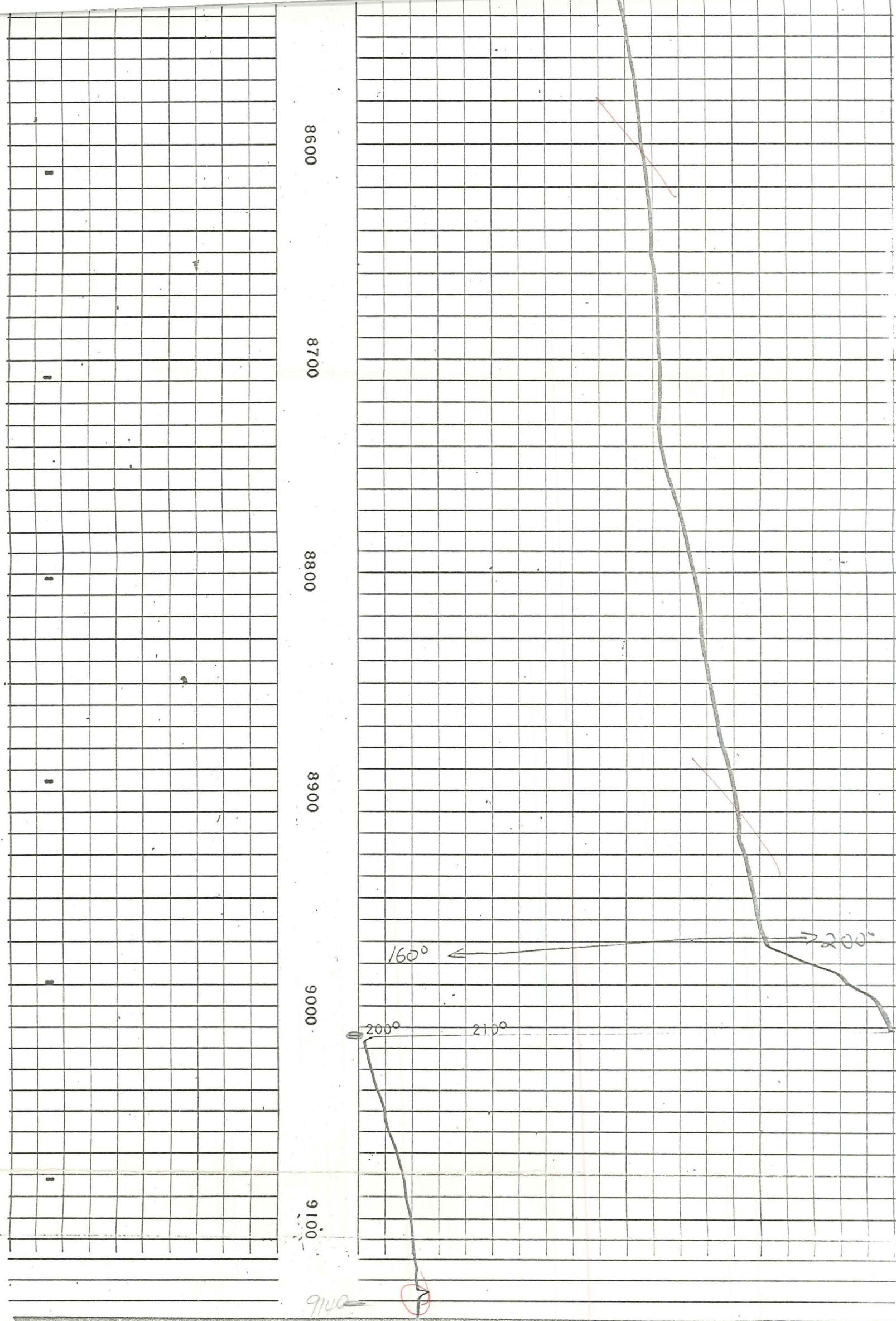
8100

8200

8300

8400

8500



DEPTH

TEMPERATURE °F

Company	GEOTHERMAL KINETICS SYSTEMS CORPORATION	Drillers T.D.	9147
Well	POWER RANCHES #2	Log F.R.	9124
Field	POWER GEOTHERMAL PROSPECT	Log T.D.	9125
County	MARICOPA	Elevations:	
State	ARIZONA		