GL03108-11 of 103

FORM 925145

Dresser Atlas

Induction Electrolog®

FILE NO.	5" = 100'
COMPANY	C.E.R. CORPORATION/ERDA
WELL	COSO SPRINGS #1
FIELD	COSO SPRINGS
COUNTY	INYO
STATE	CALIFORNIA
LOCATION:	N/A
SEC	6
TWP	22 S
RGE	39 E
Other Services	CDLC/CN/GR BHC/AL
Permanent Datum	MAT
Elev.	4358.5'
Log Measured from	MAT
Ft. Above Permanent Datum	–
Drilling Measured from	MAT
Elevations: KB	–
DF	–
GL	4358.5

Date	2-3-78			
Run No.	ONE			
Depth—Driller	4824			
Depth—Logger	4830			
Bottom Logged Interval	4826			
Top Logged Interval	3482			
Casing—Driller	7" @ 3488	@	@	@
Casing—Logger	3482			
Bit Size	8 1/4"			
Type Fluid in Hole	FRESH WATER			
Density and Viscosity	– / –			
pH and Fluid Loss	– / – cc	cc	cc	cc
Source of Sample	–			
Rm @ Meas. Temp.	– @ – °F	@ °F	@ °F	@ °F
Rmf @ Meas. Temp.	– @ – °F	@ °F	@ °F	@ °F
Rmc @ Meas. Temp.	– @ – °F	@ °F	@ °F	@ °F
Source of Rmf and Rmc	– / –			
Rm @ BHT	– @ – °F	@ °F	@ °F	@ °F
Time Since Circ.	–			
Max. Rec. Temp. Deg. F.	380 °F	°F	°F	°F
Equip. No. and Location	HL6106 BAK.			
Recorded By	HINDS/ELLIOTT			
Witnessed By	MR. CLARK			

FOLD HERE ↓

THIS HEADING AND LOG CONFORMS TO API RECOMMENDED STANDARD PRACTICE RP-31

REMARKS THIS IS A CORRECTED LOG.

Equipment Used				
Series No.	815			
Run No.	ONE			
S.O.	85387			
Tool No.	38166			
Elec. No.	38166			
Panel No.	28017			

Changes in Mud Type or Additional Samples				
Date / Sample No.				
Depth-Driller				
Type Fluid in Hole				
Dens. / Visc.				
pH / Fluid Loss		cc		cc
Source of Sample				
Rm @ Meas. Temp.	@	°F	@	°F
Rmf @ Meas. Temp.	@	°F	@	°F
Rmc @ Meas. Temp.	@	°F	@	°F
Source Rmf / Rmc				
Rm @ BHT	@	°F	@	°F
Rmf @ BHT	@	°F	@	°F
Rmc @ BHT	@	°F	@	°F

Scale Changes			
Type Log	Depth	Scale Up Hole	Scale Down Hole

Equipment Data				
Run No.	Tool Type	Pad Type	Tool Position	Other
ONE	815	–	S.O.	–

SPONTANEOUS POTENTIAL Millivolts	DEPTH	RESISTIVITY Ohms m²/m	CONDUCTIVITY Millimhos/m
– 10 +	5" = 100 LR 3482	16" NORMAL 0–100, 0–1000; INDUCTION RESISTIVITY 40" SPACING 0–100, 0–1000	INDUCTION CONDUCTIVITY 40" SPACING 500–0, 1000–500

SPONTANEOUS POTENTIAL Millivolts	DEPTH	RESISTIVITY Ohms m²/m	CONDUCTIVITY Millimhos/m
– 10 +		INDUCTION RESISTIVITY 40" SPACING 0–1000, 0–100; 16" NORMAL 0–1000, 0–100	1000–500, 500–0 INDUCTION CONDUCTIVITY 40" SPACING

Company	C.E.R. CORPORATION/ERDA	Drillers T.D.	4824
Well	COSO SPRINGS #1	Log F.R.	4826
Field	COSO SPRINGS	Log T.D.	4830
County	INYO	Elevations:	
State	CALIFORNIA	K.B. – D.F. –	G.L. 4358.5

REPEAT SECTION

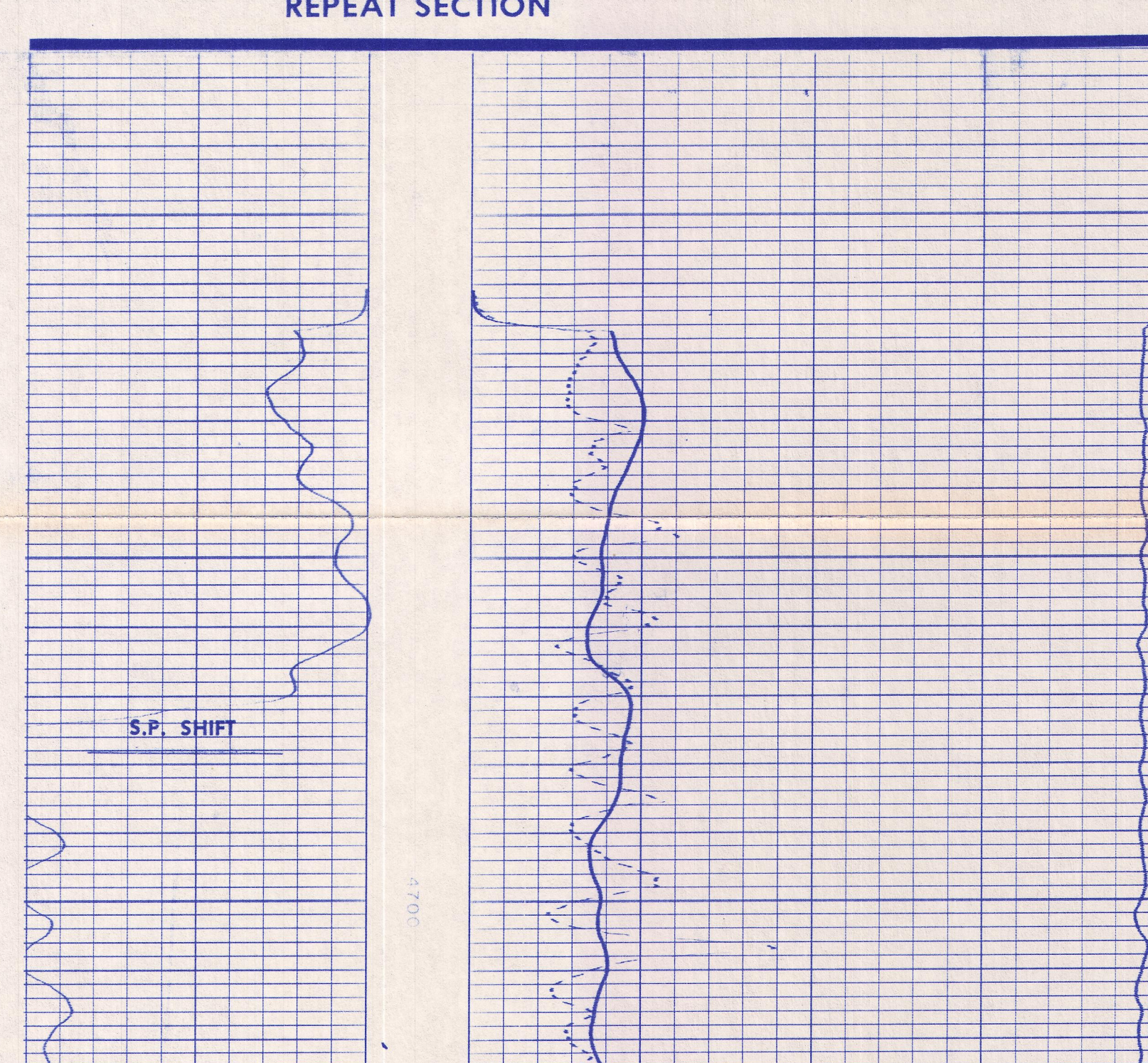

CALIBRATION

INSTRUMENT CALIBRATION CODE

INDUCTION - ELECTROLOG		G / R or NEUTRON
* 1. MECHANICAL ZERO		12. ELECTRICAL ZERO
2. LOW STANDARD	ILD	13. CRM CALIBRATE
3. HIGH STANDARD	ILD	14. LOW STANDARD
4. HIGH STANDARD	ILD & SEC	15. HIGH STANDARD
* 5. HIGH REFERENCE	ILD	
* 6. HIGH REFERENCE	ILD & SEC	CALIPER
* 7. LOW REFERENCE	ILD	
* 8. LOW REFERENCE	ILD 10 / CD	17. LOW STANDARD
* 9. HIGH STANDARD	SN	18. HIGH STANDARD
*10. HIGH STANDARD	SP	

*DOWN HOLE CALIBRATION STEPS

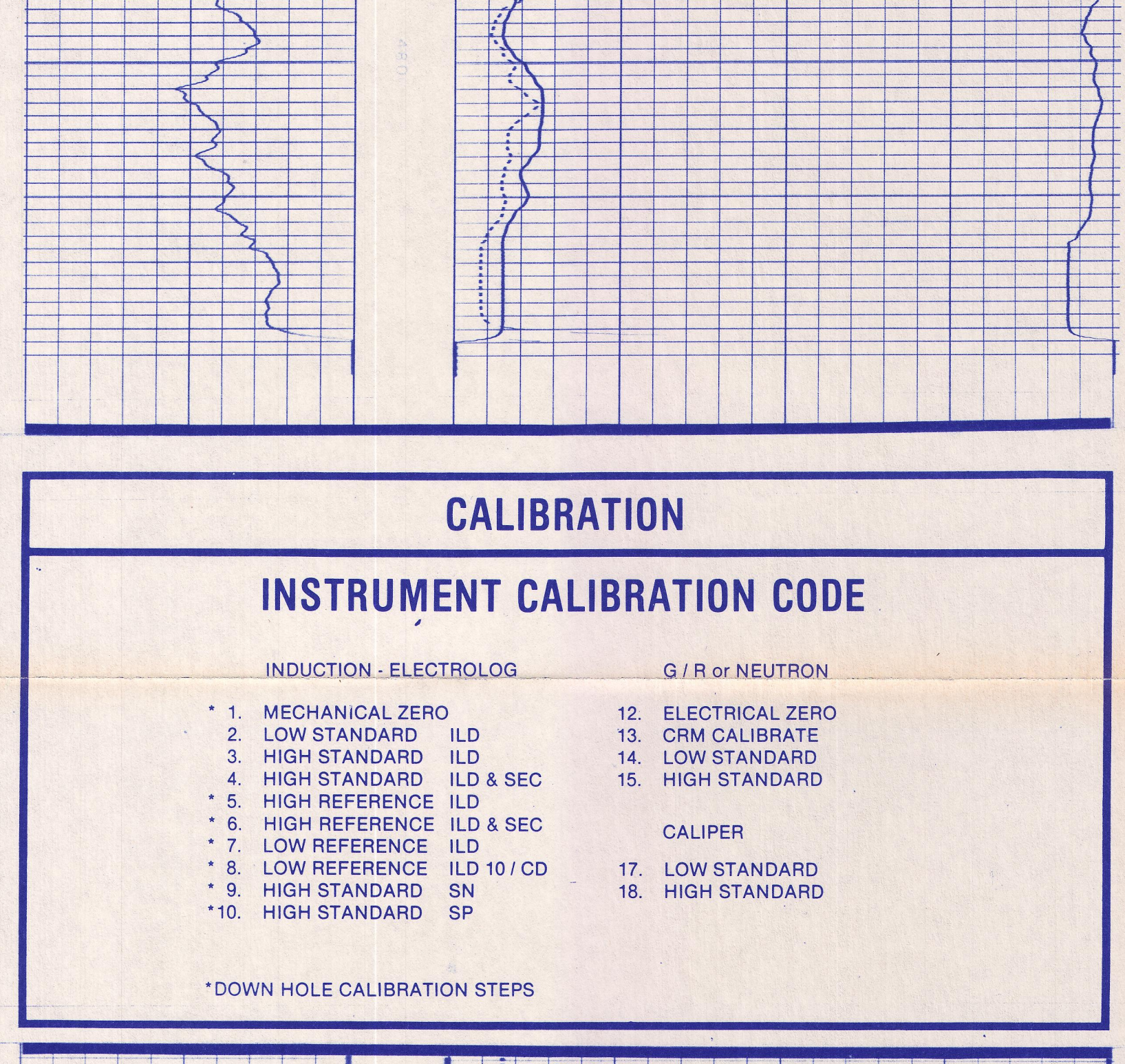

LOCATION CALIBRATION

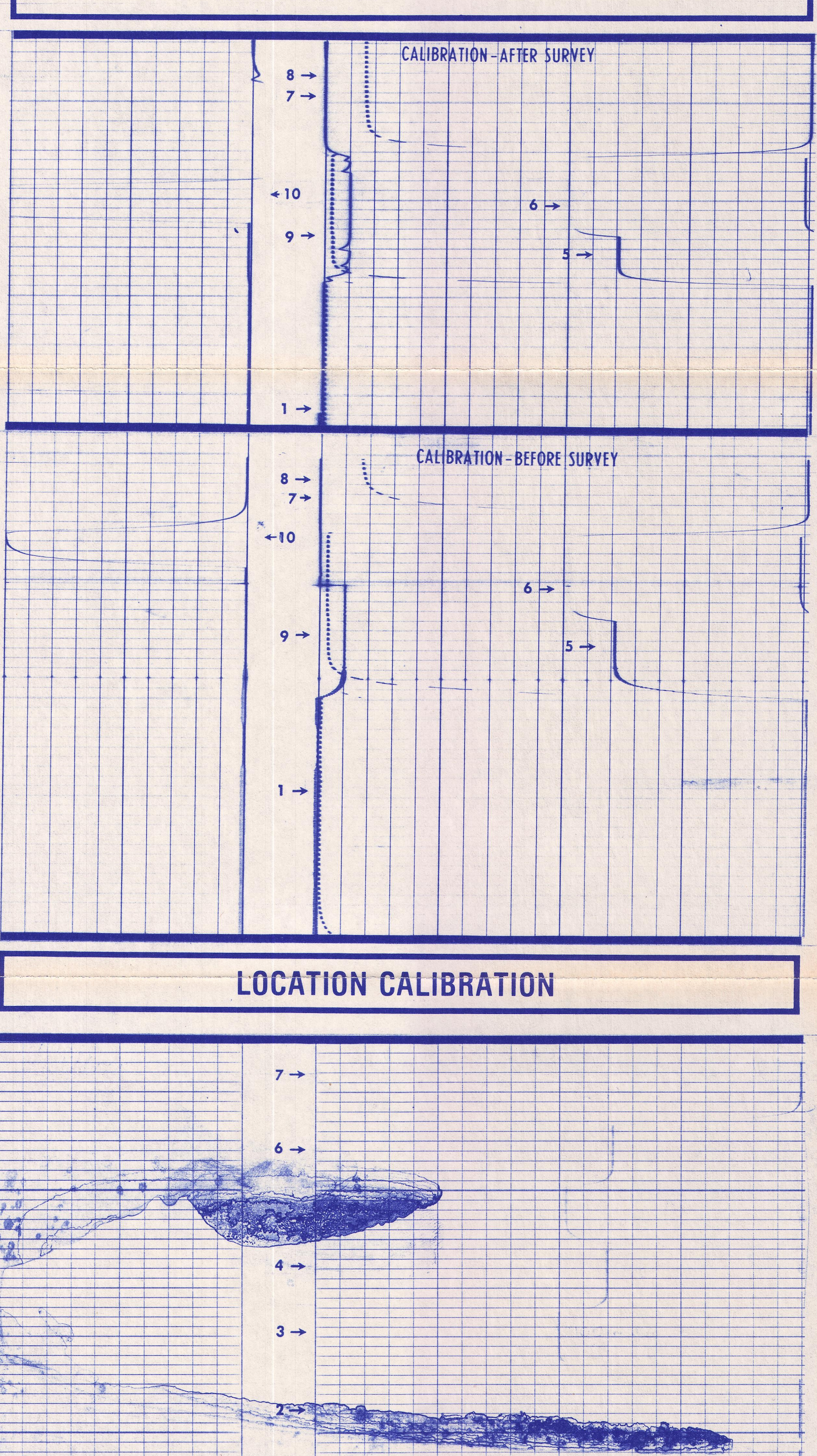

Dresser Atlas