


FORM 2822-4-61 GLO3108-13-102

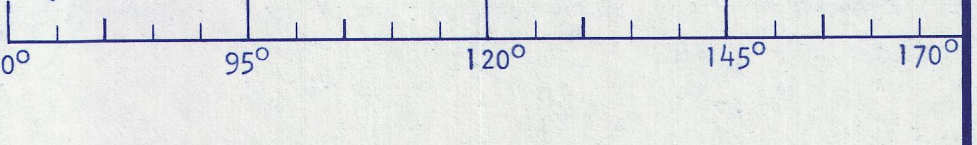
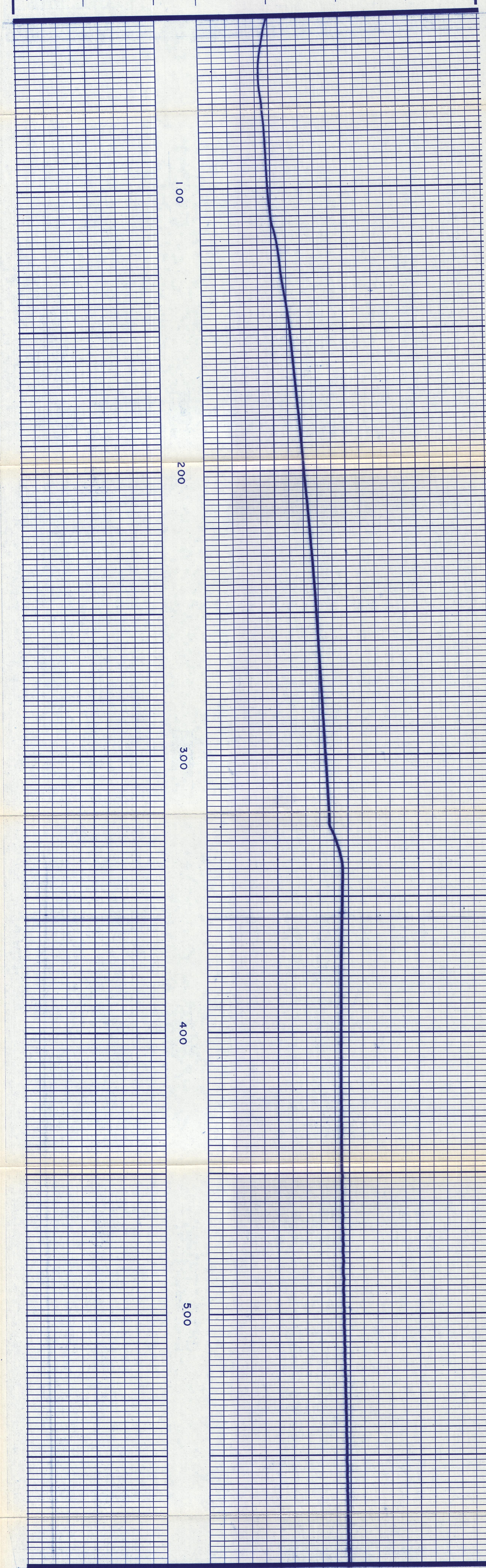
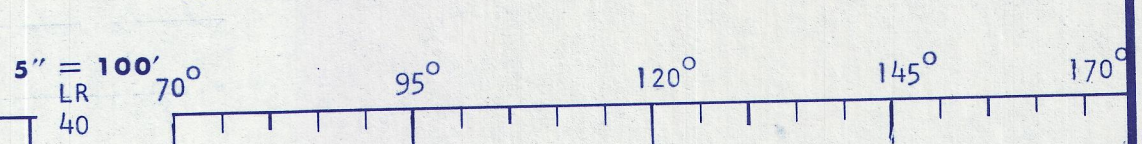


FILE NO.	COMPANY	CER CORPORATION/ERDA
5" = 100'	WELL	CGEH #1
	FIELD	COSO SPRINGS
	COUNTY	INYO
	STATE	CALIFORNIA
	LOCATION	N/A
	Other Services	I E L 4 ARM CAL.
Permanent Datum	GL	21
Log Measured from	KB	4340
Drilling Measured from	GL	4340
	Elev.	4340
	Ft. Above Permanent Datum	21
	Other Elevations:	KB 4361 GL 4340
Date	9-19-77	
Run No.	ONE	
Type Log	TEMPERATURE	
Depth-Driller	604	
Depth-Logger	582	
Bottom Logged Interval	582	
Top Logged Interval	40	
Type Fluid in Hole	GEL	
Salinity Ppm Cl.	-	
Density Lb./Gal.	-	
Level	-	
Max. Rec. Temp. Deg. F	119	
Oper. Rig Time	1 HR.	
Recorded By	HINDS	
Witnessed By	MR. APPELOORN	
Run No.	ONE	
Bit	SURF	
Size	17 1/2	
From	582	
Weight	20	
From	SURF	
To	33	

REMARKS	Equipment Used	
	Series No.	2112
	Run No.	ONE
	S.O.	81530
	Tool No.	36305
	Elec. No.	36305
	Panel No.	-

TEMPERATURE SURVEY

TEMPERATURE - °F



TEMPERATURE SURVEY

Company	CER CORPORATION/ERDA	Drillers T.D.	604
Well	CGEH #1	Log F.R.	582
Field	COSO SPRINGS	Log T.D.	582
County	INYO	Elevations:	
State	CALIFORNIA	K.B.	4361
		D.F.	-
		G.L.	4340



Division of Dresser Industries, Inc.