


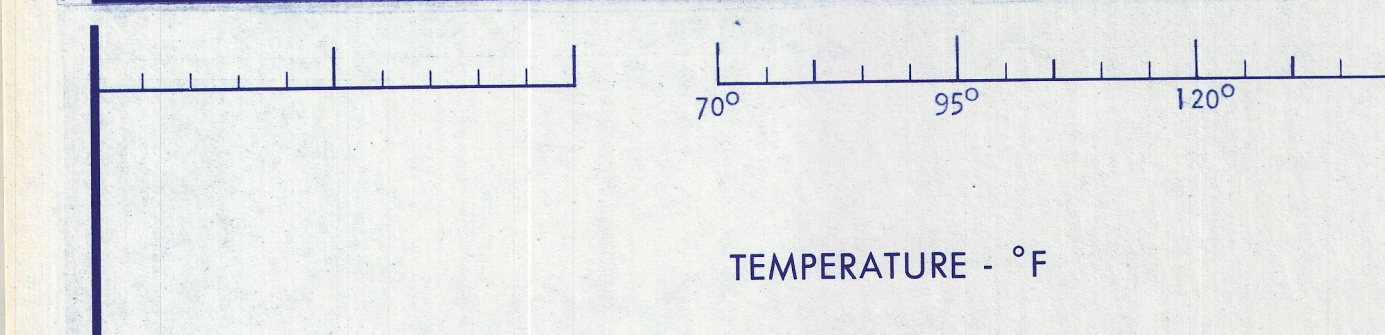
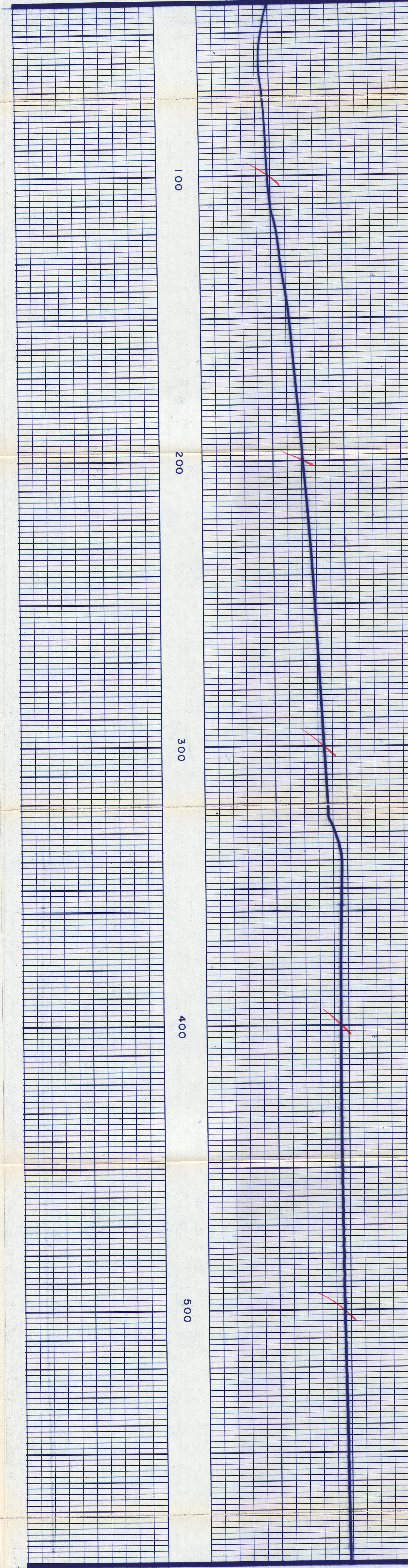
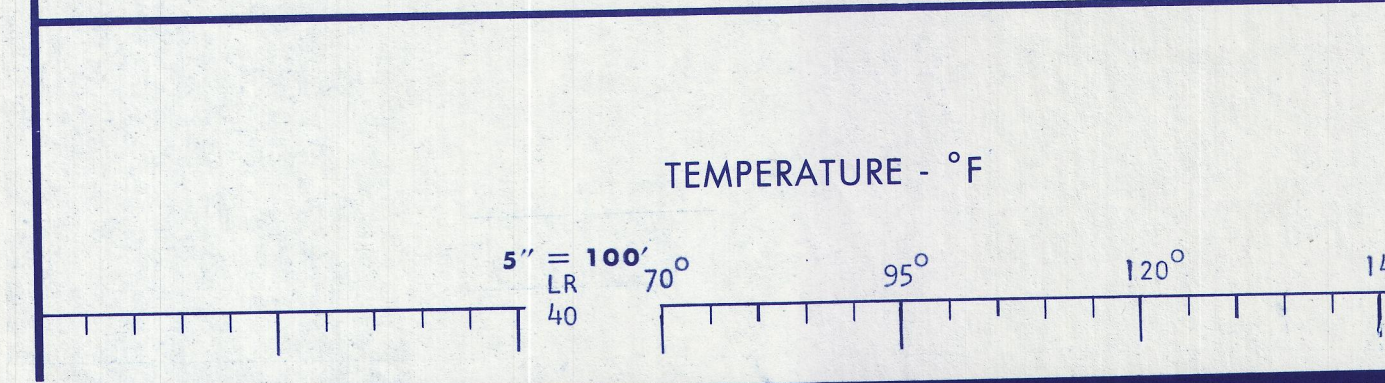
G103108-5704-103 OCC 576 File # 2



FILE NO.	COMPANY	CER CORPORATION/ERDA
5" = 100'	WELL	CGEH #1
	FIELD	COSO SPRINGS
	COUNTY	INYO
	STATE	CALIFORNIA
	LOCATION	N/A
	Other Services	4 ARM CAL.
SEC 6	TWP 22 S	RGE 39 E
Permanent Datum	GL	Elev. 4340
Log Measured from	KB	KB 4361
Drilling Measured from	KB	GL 4340
Date	9-19-77	
Run No.	ONE	TEMPERATURE
Type Log	604	
Depth-Driller	582	
Depth-Cogger	582	
Bottom Logged Interval	582	
Top Logged Interval	40	
Type Fluid in Hole	GEL	
Salinity Ppm Cl	-	
Density Lb/Gal	-	
Level	-	
Max. Hic. Temp. Deg. F	119	
Curr. Hic. Temp	118	
Recorded by	HINDS	
Witnessed by	HR. APPELDOORN	
Borehole Record	From	To
ONE	17 1/2 SURF	582 SURF
	Size	20
	Wgt.	-
	From	SURF
	To	33

REMARKS	Equipment Used
	Series No. 2112
	Run No. ONE
	S.O. 81530
	Tool No. 36305
	Elec. No. 36305
	Panel No. -

TEMPERATURE SURVEY



TEMPERATURE SURVEY

Company	CER CORPORATION/ERDA	Drillers T.D.	604
Well	CGEH #1	Log F.R.	582
Field	COSO SPRINGS	Log T.D.	582
County	INYO	Elevations:	
State	CALIFORNIA	K.B. 4361	D.F. - G.L. 4340



Division of Dresser Industries, Inc.