

GLO3155-5045

UNIVERSITY OF UTAH
RESEARCH INSTITUTE
EARTH SCIENCE LAB.

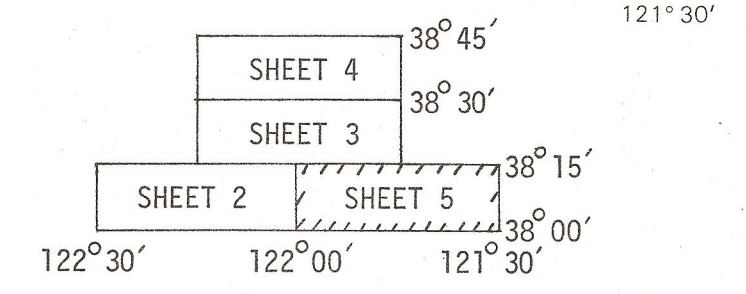
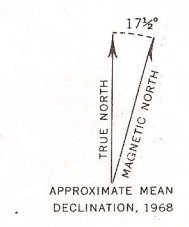
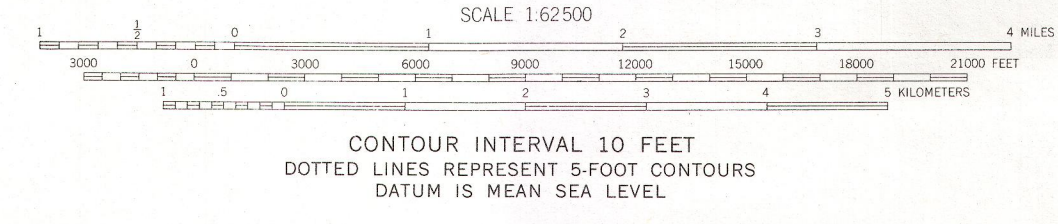
DEPARTMENT OF THE INTERIOR
UNITED STATES GEOLOGICAL SURVEY

PREPARED IN COOPERATION WITH THE
DEPARTMENT OF HOUSING AND URBAN DEVELOPMENT

MISCELLANEOUS FIELD STUDIES
MAP MF-484
SHEET 5 OF 5



Base from U. S. Geological Survey, 1:24,000: Denverton, 1953; Rio Vista, 1953; Isleton, 1952; Birds Landing, 1953; Antioch North, 1953; Honker Bay, 1953; Jersey Island, 1952; Bouldin Island, 1952



PRELIMINARY GEOLOGIC MAP OF SOLANO COUNTY AND PARTS OF NAPA, CONTRA COSTA, MARIN, AND YOLO COUNTIES, CALIFORNIA

Compiled by
J.D. Sims, K.F. Fox Jr., J.A. Bartow, and E.J. Helley
1973