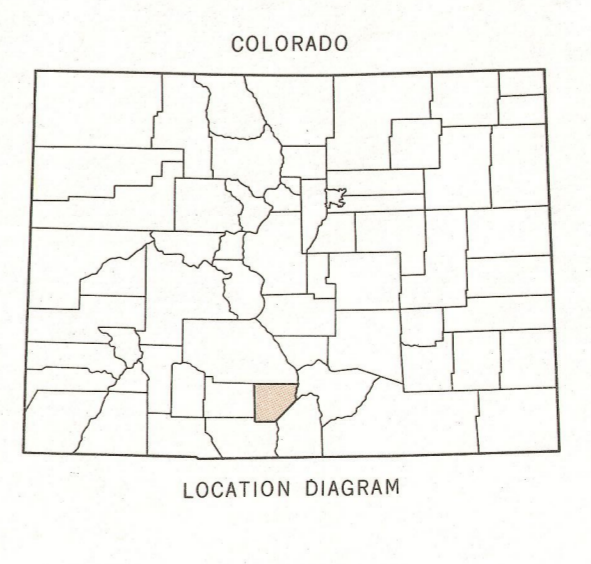
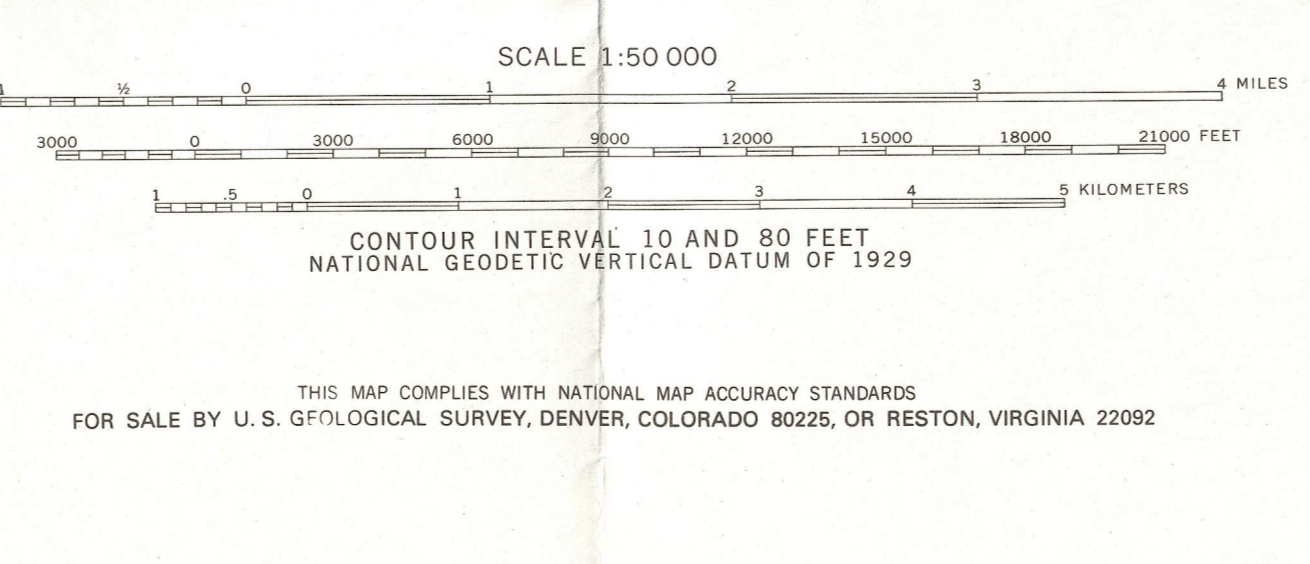
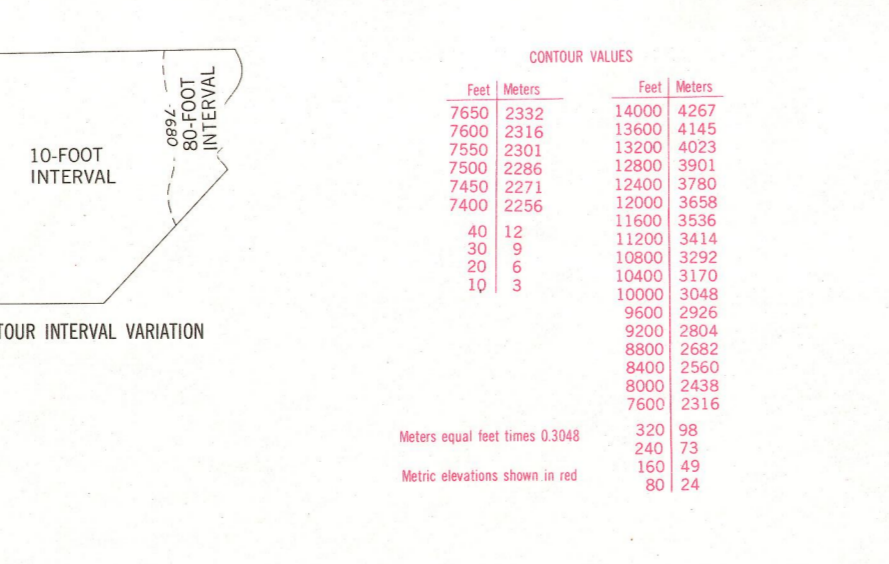


Mapped, edited, and published by the Geological Survey in cooperation with Colorado Division of Planning, Department of Local Affairs. Compiled from USGS 1:24,000-scale topographic maps dated 1965-1968. See index for dates of individual maps. Partially revised from aerial photographs taken 1975-76 and other source data. Revised information not field checked. Map edited 1980. Projection and 20,000-foot grid ticks: Colorado coordinate system, south zone (Lambert conformal conic) 5000-meter Universal Transverse Mercator grid, zone 13 1927 North American datum. Red tint indicates areas within corporate boundaries or in which only landmark buildings are shown. Where omitted, land lines have not been established or are not shown because of insufficient data. There may be private inholdings within the boundaries of the National or State Reservations shown on this map.

MAP INDEX

1	2	3	4	5	6	7	8	9	10	11	12	13	14	15	16	17	18	19	20	21	22	23	24	25	26	27	28	29	30	31	32	33	34	35	36	37	38	39	40	41	42	43	44	45	46	47	48	49	50	51	52	53	54	55	56	57	58	59	60	61	62	63	64	65	66	67	68	69	70	71	72	73	74	75	76	77	78	79	80	81	82	83	84	85	86	87	88	89	90	91	92	93	94	95	96	97	98	99	100
---	---	---	---	---	---	---	---	---	----	----	----	----	----	----	----	----	----	----	----	----	----	----	----	----	----	----	----	----	----	----	----	----	----	----	----	----	----	----	----	----	----	----	----	----	----	----	----	----	----	----	----	----	----	----	----	----	----	----	----	----	----	----	----	----	----	----	----	----	----	----	----	----	----	----	----	----	----	----	----	----	----	----	----	----	----	----	----	----	----	----	----	----	----	----	----	----	----	----	-----



LEGEND

Perennial stream, lake		Light-duty road, hard or proposed surface	
Intermittent stream, lake		Secondary highway, hard surface	
Public park or recreation area		Unimproved road	
National and State Forest in game land area		Interstate Route	
Other public area or Military or Indian Reservation		U. S. Route	
		State Route	

ROAD CLASSIFICATION

Primary highway, hard surface		Light-duty road, hard or proposed surface	
Secondary highway, hard surface		Unimproved road	

ALAMOSA COUNTY, COLORADO
N3721-W1027/24.53.5
1980