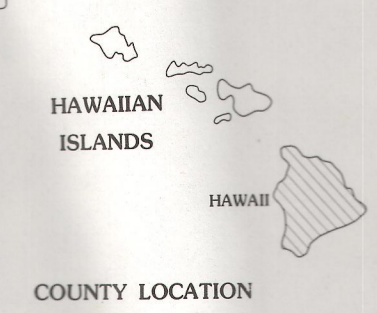
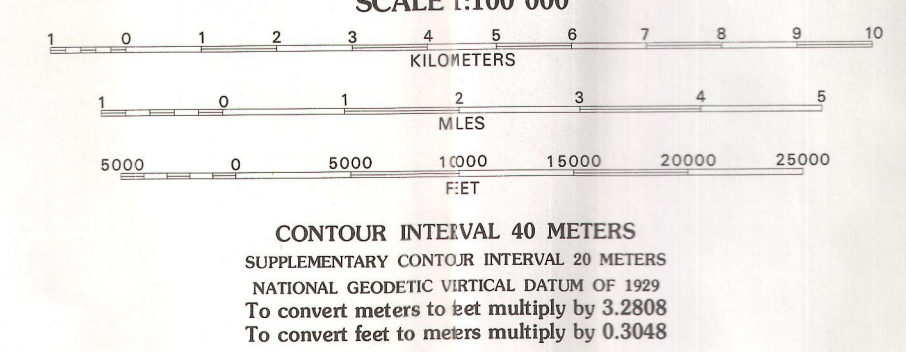
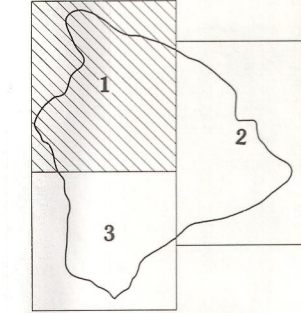





Produced by the United States Geological Survey  
Compiled from the USGS 1:250,000-scale topographic maps  
dated 1956-1960. Planimetry revised from aerial photographs  
taken 1974 and other source data. Revised information not  
field checked. Map dated 1980  
Projection and 10,000-meter grid, zone 5,  
Universal Transverse Mercator, International spheroid,  
25,000-foot grid ticks based on Hawaii coordinate system,  
zone 5. Old Hawaiian Datum  
There may be private inholdings within the boundaries of  
the National or State reservations shown on this map.



- LEGEND
- Village or locality
  - Landmark building
  - Pleasant stream, lake
  - Intermittent stream, lake
  - Trail
  - Interstate route
  - U.S. route
  - State route
  - Road classification:
    - Primary highway, hard surface
    - Secondary highway, hard surface
    - Light-duty road, hard or improved surface
    - Spur or other road

HAWAII COUNTY, HAWAII  
SHEET 1 OF 3  
1980

This map complies with national map accuracy standards  
FOR SALE BY U. S. GEOLOGICAL SURVEY, DENVER, COLORADO 80225 OR RESTON, VIRGINIA 22092