


ASSESSMENT OF AVAILABLE INFORMATION
RELATING TO
GEOHERMAL RESOURCES IN HAWAII
Circular C-98



State of Hawaii
DEPARTMENT OF LAND AND NATURAL RESOURCES
Division of Water and Land Development

Honolulu, Hawaii
January 1984



CONTENTS

	<u>Page</u>
INTRODUCTION	1
STUDY OBJECTIVES AND SCOPE	2
GEOHERMAL ASSESSMENT ADVISORY COMMITTEE	3
GEOHERMAL EXPLORATION TECHNIQUES	4
Surface Geology	4
Thermal Surveys	4
Groundwater Chemistry, Generally	7
Silica Tests	8
Chloride/Magnesium Ratios	8
Trace Element Chemistry	9
Seismic Surveys	11
Gravity Surveys	12
Magnetic Surveys	13
Electrical Resistivity Surveys	14
Direct Current (DC) or Galvanic Type Resistivity Methods.	15
Inductive Type Resistivity Methods	17
Self-Potential (SP) Surveys	17
References	19
LITERATURE ABSTRACTS	21
State of Hawaii	21
Hawaii County	23
Maui County	28
Honolulu County	28
Kauai County	29
BIBLIOGRAPHY OF AVAILABLE LITERATURE.	31
Geothermal Resources Generally	31
State of Hawaii	32
Hawaii County	37
Maui County	47
Honolulu County	48
Kauai County	50
GLOSSARY	51

FIGURES

<u>Figure</u>		<u>Page</u>
1A	Lateral view of geothermal reservoir and surrounding rock density structures in the vicinity of HGP-A . . .	5
1B	Lateral view of rock permeability layers in vicinity of HGP-A	5
1C	Generalized depiction of a geothermal reservoir	5
2A	Top view of a typical shield volcano, showing the caldera, radiating rift zones, and tangential faults . .	6
2B	Lateral view of Kilauea volcanic complex, showing caldera, central magma chamber, rift zone, and Chain-of-Craters	6
3	Infrared survey on island of Hawaii	8
4	Diagram showing usual Cl/Mg ratios in rain water, perched water, streams, the basal water table, and in sea water	10
5	Normal island basal lens configuration	10
6	Direct, reflected, and refracted waves traveling through two rock strata of difference density	12
7	Electric currents, shown as lines on the earth's cove, are believed capable of producing the earth's magnetic field	14
8	DC electric flow pattern in rock beds of varying resistivities	16
9	The Schlumberger arrangement	16
10	Dipole electrode configuration	16
11	Inductive survey systems	18

INTRODUCTION

The Available Information Assessment is the initial phase in the process of designating geothermal resource subzones in the State of Hawaii as mandated by Act 296, SLH 1983, Relating to Geothermal Energy (Act), and pursuant to the Plan of Study for designating Geothermal Resource Subzones prepared by the Department of Land and Natural Resources in September 1983.

Section 205(c) of the Act provides that the geothermal resource assessment may be based on currently available information. This report is an assessment of information currently available relating to the existence of geothermal resources in Hawaii. This information, along with any other contributions presented to the Department, will be of assistance in determining the location and quality of Hawaii's geothermal resources. A panel of geothermal systems experts has been assembled to advise the Board.

The impact analysis required by section 205(b) of the Act relating to power utilization, geologic hazards, social and environmental impacts, use compatibility, and economics will be forthcoming as outlined in the above mentioned Plan of Study.

This report was prepared by Joseph Kubacki, Energy Specialist, under the general direction of Manabu Tagomori, Chief Water Resources and Flood Control Engineer, Division of Water and Land Development, Department of Land and Natural Resources. The cooperation of Dr. Donald M. Thomas, Geochemist with the Hawaii Institute of Geophysics; the Publications Department at the Hawaii Institute of Geophysics; and the State Department of Planning and Economic Development is acknowledged and greatly appreciated.

STUDY OBJECTIVES AND SCOPE

The basic objective of the Available Information Assessment is to provide a county-by-county compilation of information relevant to determining the existence and location of geothermal resources. The report is divided into five sections:

- (1) functions of the Geothermal Assessment Advisory;
- (2) a description of geothermal exploration techniques;
- (3) abstracts of representative geothermal literature;
- (4) a general, statewide, and county-by-county bibliography of geothermal resource literature; and
- (5) a glossary of terms used.

The Geothermal Assessment Advisory Committee will assist the Department of Land and Natural Resources in determining the existence and location of geothermal resources. The primer on geothermal exploration techniques may be of assistance while reading the literature presented. Abstracts are provided from a selected cross-section of the bibliography. They should give the reader a quick survey regarding the content of the available information. The bibliography is a general, statewide, and county-by-county compilation of titles which may be obtained from the Department of Land and Natural Resources, Division of Water and Land Development; the Department of Planning and Economic Development, Energy Division; the Hawaii Institute of Geophysics; the U.S. Geological Survey, Geologic Division; and the Hawaii State Library System. Finally, a glossary has been included for the convenience of the reader.

GEOHERMAL ASSESSMENT ADVISORY COMMITTEE

The Department of Land and Natural Resources has formed a committee of technical experts who are closely associated with the geothermal exploration that has occurred in Hawaii. The Geothermal Assessment Advisory Committee will advise the Department and make appropriate county-by-county recommendations as to the existence and location of geothermal resource areas.

A panel of impact analysts will assist the Department in examining those areas selected as being the most promising geothermal resource locations. The impacts of power utilization, geologic hazards, social and environmental impacts, land use compatibility, economics, and other possible impacts will be fully considered. A recommendation regarding geothermal subzone designations in each county will then be given to the Board for their consideration.

The participation of the committee members, who have volunteered their time and effort, is greatly appreciated.

GEOHERMAL EXPLORATION TECHNIQUES

The following is a simplified and condensed description of geothermal exploration techniques drawn from references listed at the end of this section. Some applications of these techniques are noted in the abstract section which follows.

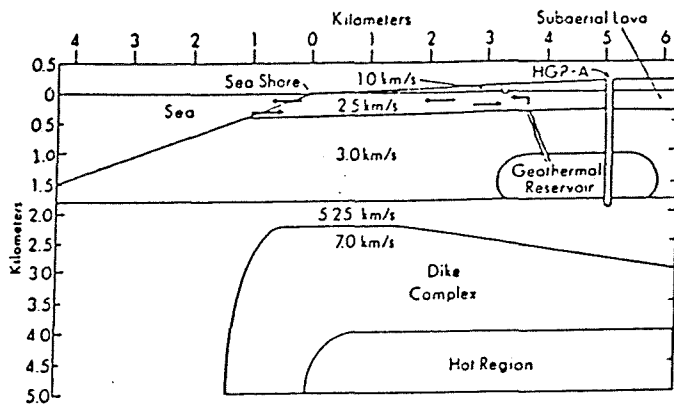
Surface Geology

The easily identified surface structure of island volcanic systems can quickly focus geothermal exploration to a broad area. A geothermal reservoir, the exploration target, usually consists of a permeable rock zone where very hot water is confined by hydrostatic pressure, low-permeability cap rock, or a self-sealing chemical process (see Figure 1). The ultimate heat source for a potential geothermal reservoir is the cooling magma within the caldera or the various volcanic rift zones where extensively fractured rock serves as a conduit for liquid magma (see Figure 2). Broad, gently sloping ridges radiating from the main volcanic caldera are indications of subsurface rift zones originating from the central magma chamber underlying the caldera. Other volcanic surface features include fumaroles (vents for hot volcanic gases), thermal springs, and cinder or spatter cones. To gain a better understanding of subsurface structures; geologic, geochemical, and geophysical techniques are usually integrated when exploring for geothermal reservoirs. While these techniques can infer geothermal resources, the only sure way to confirm the existence and potential production of a reservoir is to drill and test a well.

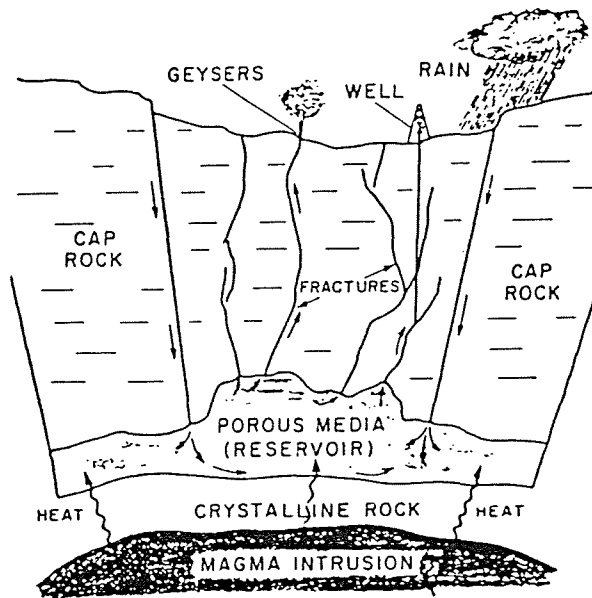
Thermal Surveys

Well temperature profiles and infrared imagery have been used in Hawaii to directly locate zones of near-surface heat which may be indicative of a nearby deeper geothermal resource. Precise interpretation is difficult as ascending geothermal fluids may take unpredictable paths.

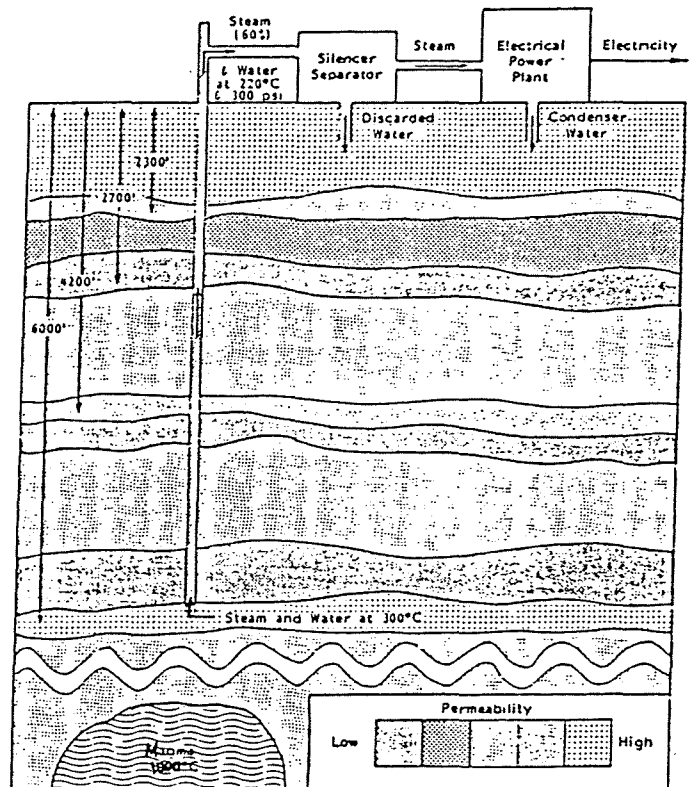
Well temperature data can be obtained by lowering a thermistor into the well hole. The electric resistance of the thermistor varies substantially with changes in ambient temperature allowing for a very accurate temperature reading. Several temperature variation factors must



1A



1C

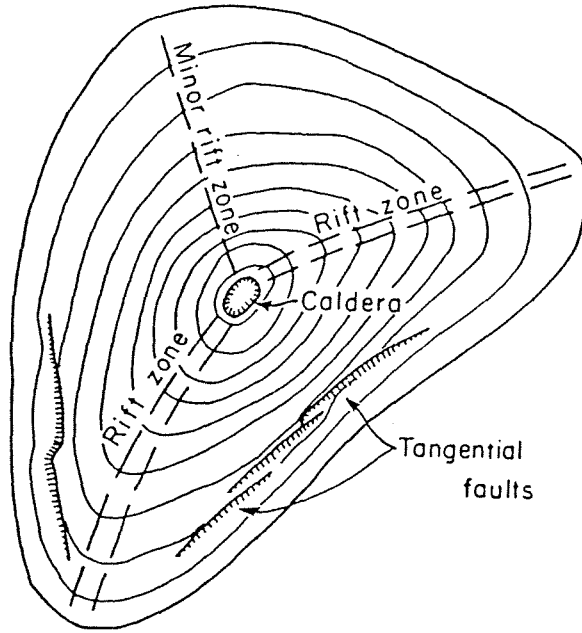


1B

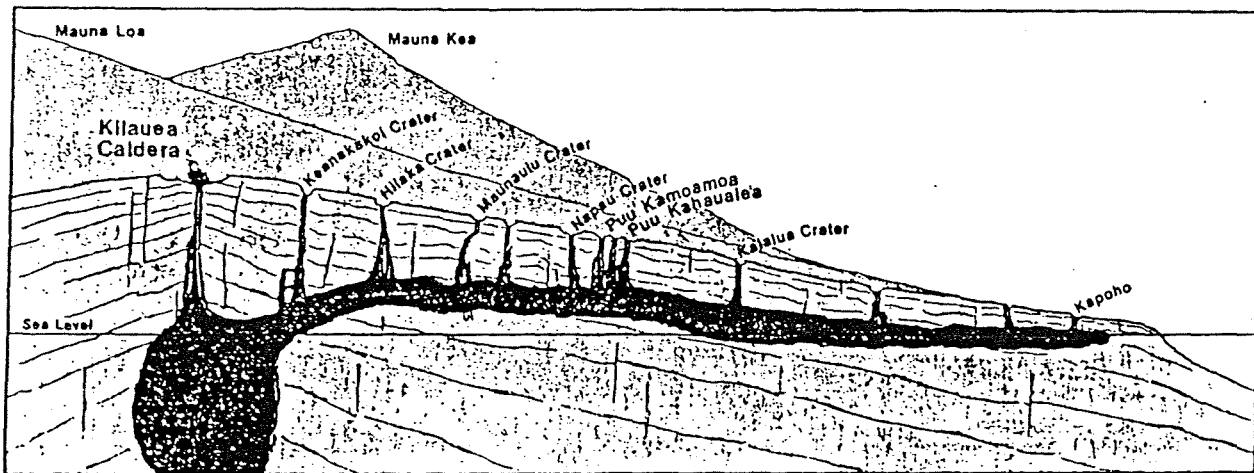
Figure 1A. Lateral view of geothermal reservoir and surrounding rock density structures in the vicinity of HGP-A. Seismic P-wave velocities are shown (Furumoto, 1978).

Figure 1B. Lateral view of rock permeability layers in vicinity of HGP-A (Goodman, et al, 1980).

Figure 1C. Generalized depiction of a geothermal reservoir (Keslin, 1980).



2A



2B

Figure 2A Top view of a typical shield volcano, showing the caldera, radiating rift zones, and tangential faults (Macdonald, et al, 1983).

Figure 2B Lateral view of Kilauea volcanic complex, showing caldera, central magma chamber, rift zone, and Chain-of-Craters (Honolulu Advertiser, Nov. 7, 1983).

be considered when interpreting well temperature data. Infrequently pumped wells are usually selected to insure thermal equilibrium between the water and surrounding rock structure. Consideration must be given to temperature gradients occurring within the well bore which tend to cause convecting cells of water with vertical dimensions several times larger than the hole diameter. Daily and seasonal air temperature variations (quite minimal in Hawaii) can influence water temperatures. Other factors which may also influence groundwater temperature include: the source altitude of recharge fluids in an aquifer, frictional flow, mixing with irrigation water, mixing with saline water, and the targeted factor--geothermal activity. If conditions are right, a well temperature gradient can be established along the length of the well which may be extrapolated to infer temperatures in deeper areas.

Infrared surveys can accurately identify near surface warm water discharges and above ambient ground temperatures. The surveys are usually airborne and conducted at night to provide a greater thermal contrast. The infrared radiation associated with thermal areas can be detected either by special photographic techniques or by using an infrared scanner. The latter yields digital readings which can be reduced to an image with the aid of a computer. Figure 3 is an example of an infrared survey conducted over the island of Hawaii. Infrared surveys can be misinterpreted. Sometimes false positives (anomalous areas of heat) can be inferred where there are unusually high rates of solar insolation or high heat capacities of surface rocks. False negatives can be inferred where cold surface waters overlies deeper thermal fluids.

Groundwater Chemistry, Generally

Certain minerals tend to dissolve out of rocks at high temperatures and other minerals may form when hot water circulates through a geothermal reservoir. As a result, thermal groundwaters can undergo substantial chemical alteration in contrast to nearby cooler groundwaters. Some minerals that respond to warmer groundwater are silica, sodium, potassium, calcium and magnesium. Chemical alteration standards that would indicate a thermally anomalous region are somewhat specific to each site and are quite dependent on rock type and groundwater-route

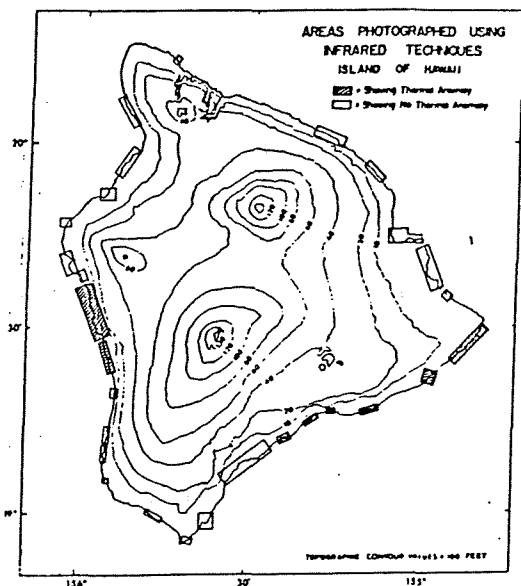


Figure 3. Infrared survey on island of Hawaii (in Thomas, 1979; from Fischer, et al, 1966).

variations in the hydrogeological system. However, some generalizations can be made.

Silica Tests

Two basic screening tests used in locating geothermally altered groundwaters involve temperature and silica concentrations. Concentrations of silica greater than 55 parts per million (ppm) for Oahu (due to human interference with the water cycle) and 30 ppm for other islands are generally considered anomalous. However, because of possible ambiguity in interpreting test data, another test, utilizing the chloride/magnesium (Cl/Mg) ratio in shallow groundwaters has been used to determine geothermal areas with more certainty.

Well test data having unusually high temperature readings or high silica concentrations may indicate a potential geothermal reservoir which can warrant further Cl/Mg ratio tests. Factors controlling the degree of silica concentration include water residence time, rainfall, agricultural activity, and variance in rock composition.

Chloride/Magnesium Ratios

The Cl/Mg ratio in groundwater is a good heat indicator since chloride content is unaffected by heat whereas magnesium is greatly depleted by thermal activity. Heat will usually increase the Cl/Mg ratio.

Depicted in figure 4, as rainwater travels to the basal (fresh) water table the Cl/Mg ratio varies from approximately 7/1 or greater for rainwater (small concentrations of sea salt), to about 2/1 in dike-impounded high-level water and 3/1 in streams (due to Mg dissolving into cool groundwater as it percolates through ground minerals). Sea water has a 15/1 ratio. When fresh water mixes with sea water, the Cl/Mg ratio can vary from 2 to 15 in the transition zone. Fresh water and sea water can be clearly distinguished since salt concentrations are significantly higher in brackish and sea water.

The basal lens aquifer (shown in Figure 5) may be distorted in areas where geothermal heat is transferred to underlying sea water. Normally island basal water floats on top of denser sea water in a lens-shaped configuration. However, if sea water is geothermally heated (e.g. in Kilauea's Lower East Rift Zone) its density is reduced causing it to mix more readily with overlying fresh water. In areas where water is less than 30% sea water, a Cl/Mg ratio greater than 15 may indicate a nearby geothermal reservoir; since heat will cause Mg to precipitate out of the water. If testing results indicate an unusually high Cl/Mg ratio, closer examination may be warranted to determine the cause of the anomaly.

Trace Element Chemistry

Analyses of soil gases for mercury, helium, radon, and other trace elements may indicate leakage of deep geothermal fluids and possibly the presence of hidden fracturing in nearby rock structures. However, soil type must be considered as it can significantly affect the degree of chemical concentration. Anomalous concentrations of these elements are mapped to designate potential geothermal areas.

Radon and helium are gaseous products from the decay of naturally occurring radioactive elements present in all rocks and soils. High concentrations of these elements in soil-gas are usually indicative of subsurface fracturing and may identify areas where geothermal fluids are migrating into shallow aquifers and are releasing dissolved gases.

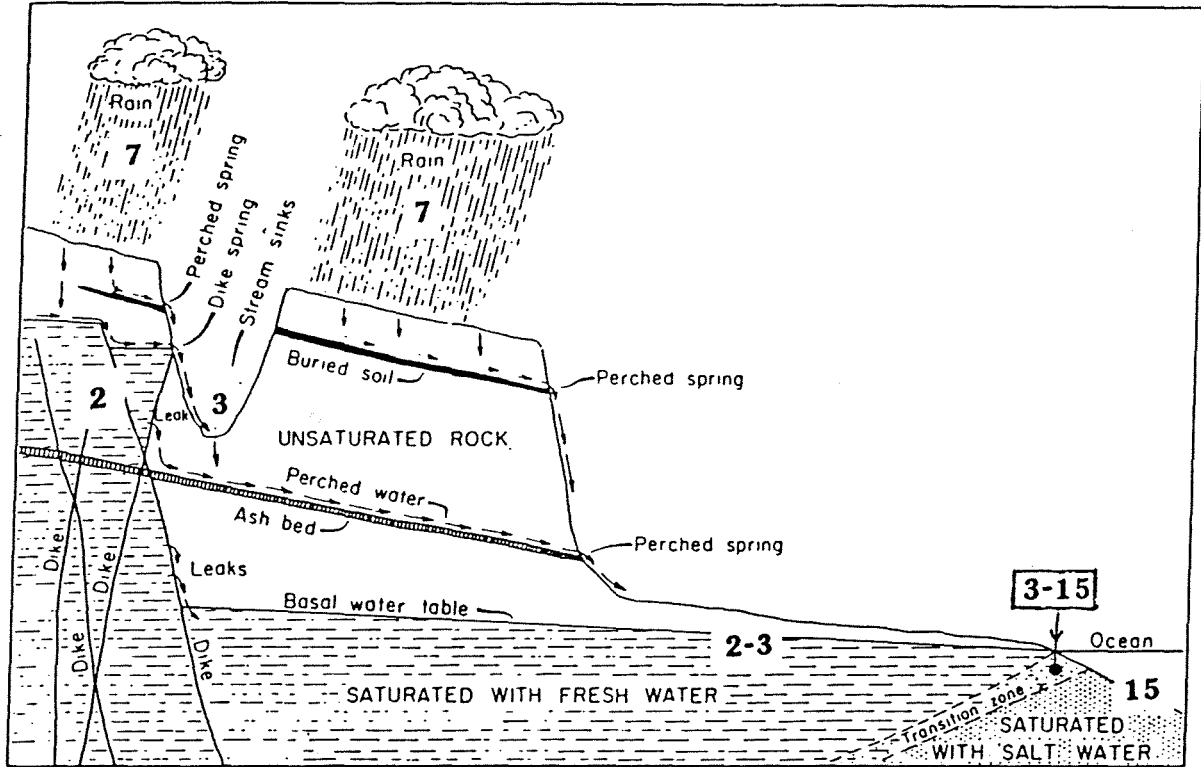


Figure 4. Diagram showing usual Cl/Mg ratios in rain water, perched water, streams, the basal water table, and in sea water (modified from Macdonald, et al, 1983).

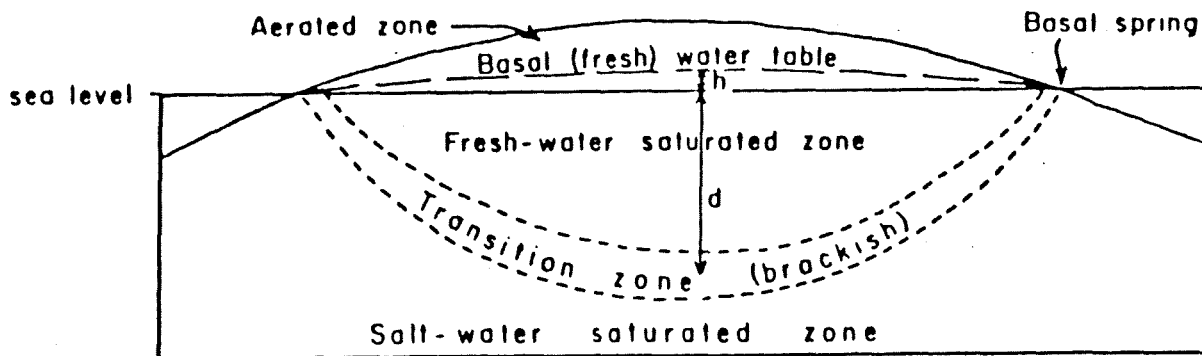


Figure 5. Normal island basal lens configuration (Macdonald, et al, 1983).

Elemental mercury is a slightly volatile element that has a strongly temperature-dependent vapor pressure; and thus tends to migrate away from thermal areas into cooler areas. Mercury concentrations tend to form "halos" around thermal springs or fumaroles.

Seismic Surveys

In Hawaii, geothermal reservoirs are most likely to be associated with rift zones which branch from the central magma chamber of a volcano. Seismic information is useful in determining the location, density, and structure of rift zones and whether they contain still molten or solidified magma. Although these rift zones are the source of geothermal heat, seismic data alone cannot determine the magnitude of heat nor the existence of a useable geothermal reservoir. Other geophysical and geochemical information must be considered to gain a better understanding of potential geothermal reservoirs.

As viscous magma intrudes into the earth's surface it puts stress on surrounding rock formations. As stress increases, the rock becomes strained, may deform, and may eventually fracture releasing heat and elastic energy in the form of shock waves; producing what is generally known as a volcanic earthquake. The exact site of the fracture is the focus or hypocenter. The point directly above on the surface is the epicenter. Most volcanic earthquakes are mild and require sensitive instruments for detection.

There are three basic types of seismic shock waves: P (primary) waves, S (secondary or shear) waves, and surface waves. The P waves are the fastest and move by alternately compressing and pulling the wave medium (e.g. rock) away from the hypocenter. S waves move in a shearing (side to side) motion at right angles to the direction of travel. Liquids (e.g. molten magma) cannot support S waves and can readily be identified by the absence of S waves. S waves travel about one-fourth to one-half the speed of the P wave. This relationship is known as Poisson's ratio. Surface waves, the slowest wave, travel in a circular rippling motion outward from the epicenter. Most seismic analyses utilize P waves which are the easiest to identify. By comparing speed and direction of direct, reflected, and refracted seismic waves (see Figure 6)

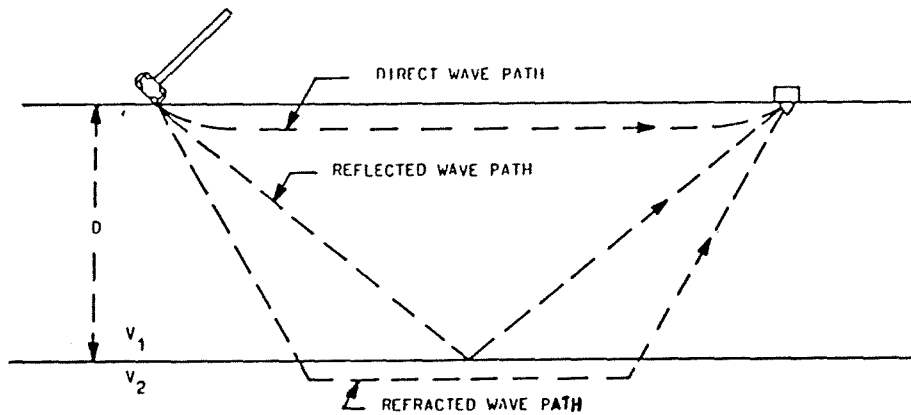


Figure 6. Direct, reflected, and refracted waves traveling through two rock strata of difference density (Mooney, 1973).

the structure and density of various rock layers or volcanic intrusions can be determined. Refraction studies are best suited for determining horizontal structures of dense bodies (e.g. rift zones).

Seismic surveys can be defined as either passive or active. Passive surveys utilize data from natural shock waves produced by the movement of volcanic intrusions to determine the structure of a rift zone and any attendant fracturing. Active surveys utilize shock waves induced by a detonated explosion to determine density and fracturing in underlying rock strata.

The frequency and magnitude of the various seismic waves is measured by a seismograph. It records data on a seismogram which can be interpreted to define rock density and structures usually associated with geothermal resources.

Gravity Surveys

Gravity surveys are of assistance in identifying subsurface rock structures by detecting variations in rock density. These surveys do not measure the absolute gravitational pull of the earth but rather contrast local density variations or anomalies. Data is collected by sensitive gravity instruments in air or, for more localized readings, on land.

In identifying a targeted structure such as a rift zone, raw data must be corrected to account for gravity variations due to latitude,

elevation, and terrain. Gravity data alone cannot precisely determine the nature and position of subsurface structures even though density values for most rock types are known (e.g. basalt 2.9 g/cm^3). Data interpretation complications occur because gravity observations detect the sum of the gravitational attractions of all underlying rock layers. Separating the data into component structures is very difficult. An almost infinite number of subsurface structures can combine to result in an identical gravity reading. Other considerations, such as the presence of water or air in porous rock, can also significantly affect density. Therefore, integration of other geologic studies is very helpful in deducing the nature of subsurface structures. Gravity data is quite useful in confirming or narrowing other structural assessments (e.g. seismic, magnetic, and surface geology). In Hawaii, gravity surveys have helped to identify volcanic cauldernas and attendant rift zone structures.

Magnetic Surveys

Magnetic surveys are useful in determining the structure and, at times, the temperature of volcanic rift zones and adjacent rocks. Magnetic surveys focus on local variations in magnetic properties of subsurface rock formations.

The ultimate cause of local magnetic anomalies is the planetary magnetic force field produced by the earth. It is believed that liquid iron within the earth's core rotates slowly relative to the solid mantle which surrounds it. This generates electric currents within the core which induce the magnetic field which surrounds the earth (see Figure 7). When a subsurface magma chamber cools (e.g. Kilauea's Lower East Rift Zone), mineral particles of magnetite within the magma align in a direction parallel to the lines of force in the earth's magnetic field. When magma cools below the Curie point (about 580°C) the magnetic field generated by the magnetite increases drastically and can be easily detected at the surface.

Magnetic surveys in Hawaii have assumed that the hottest parts (those above the Curie temperature) of a rift zone, i.e. where magnetism has not set, are least magnetic and represented by magnetic lows. As cooler (below the Curie temperature) areas of the rift zone are surveyed,

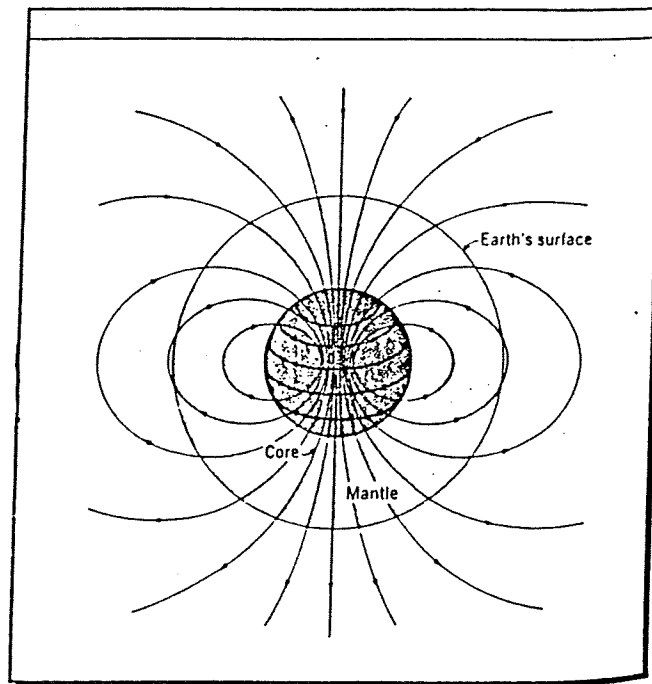


Figure 7. Electric currents, shown as lines on the earth's core, are believed capable of producing the earth's magnetic field (Strahler, 1981).

magnetic highs are encountered due to the set magnetic alignment of magnetite. In comparison, a gravity survey is likely to register a "high" over the hottest part of the rift zone as density is greatest there.

Airborne magnetic surveys offer extensive and continuous coverage of deeper subsurface features. More costly land surveys are more precise, site specific, and yield information primarily about near surface features. Various corrections (e.g. diurnal variation correction) are made to standardize raw data. Magnetic storms and nearby cultural activities and fixtures should be avoided or taken into account.

Interpretation of magnetic data can be difficult since, as with gravity surveys, the composite effects of all underlying features are measured. Integration of magnetic surveys with other geologic surveys can reduce the potential for ambiguous interpretations.

Electrical Resistivity Surveys

Generally. Electrical resistivity surveys are attractive exploration tools since geothermal reservoir rock can be a relatively good conductor of electricity. By correctly interpreting data from the various rock

resistivity surveys certain rock structures and properties can generally be determined at varying depths. Electrical resistivity, or inverse conductivity, will govern the amount of current actually passing through a rock structure. Dry rock is usually highly resistive to current. However the following factors can significantly reduce resistivity:

- fresh-water saturated rock is significantly less resistive than dry rock;
- saline-water saturated rock is significantly less resistive than fresh-water saturated rock;
- geothermally heated rock stimulates electron flow and reduces resistivity;
- high rock porosity with water saturation reduces resistivity (deeper, pressurized rock is generally less porous); and
- geothermal chemical alteration in rock reduces resistivity.

These factors must be carefully considered when data indicate an anomalously low resistivity.

Both direct current and inductive type resistivity surveys (described below) have been used in Hawaii to attain high rock structure definition. Due to the inherent sensitivities and normally shallow penetration of direct current methods, they are best suited to define resistivity within the upper layers of rock structures. Depending on the purpose of the survey, some resistivity interpretations can be graphed to provide a vertical profile or mapped to show horizontal structure.

Direct Current (DC) or Galvanic Type Resistivity Methods

The DC method (also known as the galvanic method) involves running electric current into the ground through source electrodes and detecting the resultant voltage with receiver electrodes at various locations (see Figure 8). As the distance between the source and receiver electrodes increases, depth penetration increases, and the voltage received becomes weaker.

One particular type of electrode configuration used in DC surveys is the Schlumberger method (see Figure 9). Using this method, the electrodes are linearly spaced at progressively greater distances about a central pair of stationary, closely spaced, grounded voltage electrodes.

As current electrode spacing increases, depth penetration increases. The wire connecting the outer source electrodes generally varies from 3 to 1000 m. Rock resistivities can be interpreted from known current, measured voltage, and electrode spacing.

The dipole method of electrode configuration is shown in Figure 10. It is based on the same resistivity principles but different mathematical relationships are used to determine resistivity. The wire line connecting the source electrodes generally varies from 1 to 3 km, while the receiver line generally varies from 30 to 3000 m.

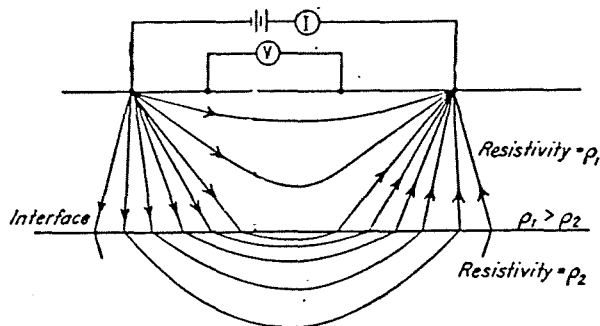


Figure 8.
DC electric flow pattern in rock beds of varying resistivities, where I=source current and V=voltage received (slightly modified from Dobrin, 1976).

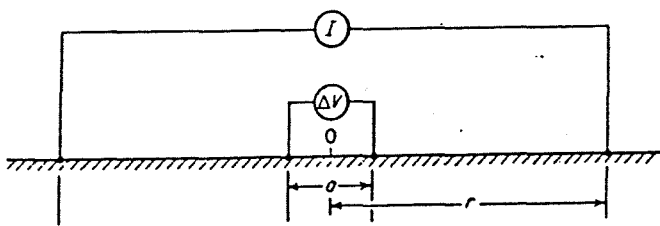


Figure 9.
The Schlumberger arrangement, where distance "a" and "r" may vary but infixed proportions to each other. If current (I) is fixed, measured voltage will vary with electrode spacing and rock resistivity (Dobrin, 1976).




Figure 10.
Dipole electrode configuration (Dobrin, 1976).

Inductive Type Resistivity Methods

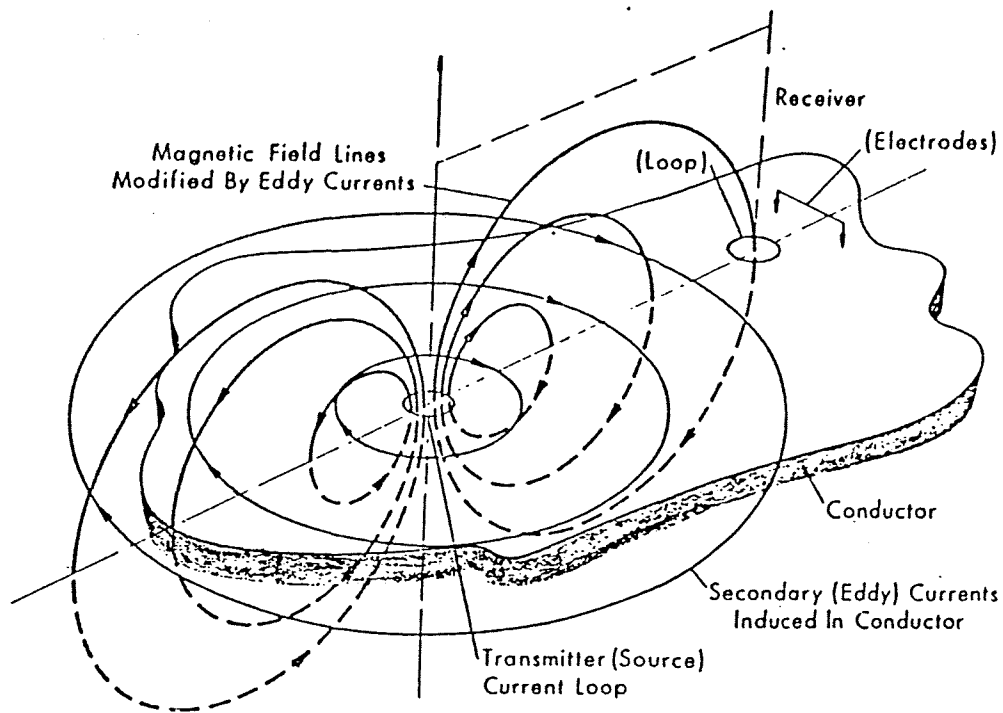
As with DC-galvanic type resistivity surveys, the objective in an inductive survey is to detect buried, conductive (low resistance) rock structures. Referring to Figure 11, the induction method generally involves pulsing a current through the source-transmitter at ground level which generates a primary electromagnetic (EM) field, somewhat similar to a radio wave. The primary EM field induces a secondary current within conductive rock structures below which, in turn, generate their own secondary EM field. This secondary EM field can be detected at ground level by a sensor-receiver. The source-transmitter is usually a large (about 1 km) grounded current line or loop. The secondary EM field is usually measured by a wire line, wire loop, or magnetometer.

Most inductive methods (e.g. the time-domain EM method) determine resistivity by shutting off or pulsing the primary current and monitoring the secondary EM waves for strength and rate of decay. EM waves emanating from rocks with lowest resistivity have greater strength and longer decay times.

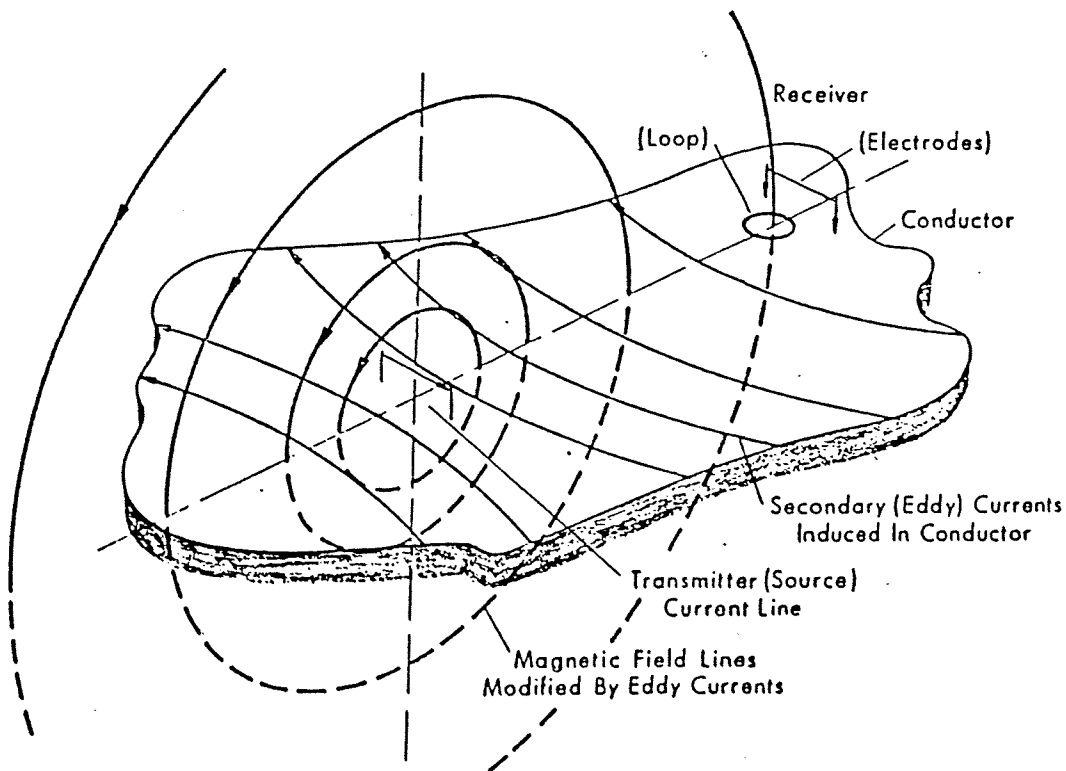
Inductive methods have an advantage over DC type methods in that deeper penetration can be achieved when using comparable amounts of current. Highly resistive rock structures, such as porous, gas-filled surface lava, will quickly dissipate electricity which is directly monitored in DC soundings; whereas the primary and secondary EM waves of an inductive survey have a greater ability to penetrate resistive rock. Depth penetration in an inductive survey increases by lowering the frequency of the primary EM field, with lower resistivity of underlying rock structure, and as the distance between the source and sensor increases.

Self-Potential (SP) Surveys

In Hawaii, SP anomalies have been associated with subsurface thermal anomalies at Kilauea Volcano. The precise reason for the SP anomalies is not well understood. However, it is thought to be associated with an electrokinetic phenomenon. In contrast to most electrical methods, no artificial power source is used. Instead, as thermal convection carries hot brackish fluids upward it causes a displacement of ions along the flow path which can be distinguished from the predominately laterally flowing



LOOP SOURCE WITH LOOP AND/OR ELECTRODES RECEIVER



LINE SOURCE WITH LOOP AND/OR ELECTRODES RECEIVER

Figure 11. Inductive survey systems. Qualitative schematic illustrating the relationships between magnetic fields and induced earth currents for various inductive source-receiver configurations on a uniform, horizontal conducting layer (Klein and Kauahikaua, 1975).

basal (fresh) waters. This can result in a significant electric potential gradient which can be measured by a millivoltmeter. Although SP surveys directly test potential gradients of shallow groundwaters, an SP anomaly may reflect hot water flowing through a permeable vertical fracture connected to a broad heat source at depth. However the precise location of the deep heat source cannot be identified with certainty. Conversely, some geothermal resources, e.g. those not having a fluid discharge to the surface, may not be detected by this method.

The usual SP detection method involves placing electrodes into the ground and "leap-frogging" them over the area to be surveyed. The electrodes are connected by cable to a millivoltmeter which indicates the electric potential gradient. As with other electrical methods, care must be taken to avoid or account for conductive mineral deposits and cultural fixtures (pipes, buildings, powerlines) and activities (irrigation, agricultural chemicals) as these could distort electrical patterns.

Several SP anomalies have been identified in the summit region and along the Lower East Rift Zone of Kilauea Volcano. However, deep exploratory geothermal wells drilled into these anomalies have not always encountered success; e.g. Ashida Well #1, where hot fluids were encountered at 2000 meters, but low permeability prevented flow rates needed for commercial production.

References

Abbott, A.T., 1974, Imagery from Infrared Scanning of the East and Southwest Rift Zones of Kilauea and the Lower Portion of the Southwest Rift Zone of Mauna Loa, Island of Hawaii, The Utilization of Volcano Energy, J.L. Culp and A.S. Furumoto (eds.), p. 10-12, Sandia Labs, Albuquerque, NM.

Corwin, R.F., Hoover, D.B., 1978, The Self Potential Method in Geothermal Exploration, Geophysics, Vol. 44, No. 2, p. 226-245.

Cox, M.E., Thomas, D.M., 1979, Chloride/Magnesium Ratio of Shallow Groundwaters as a Regional Geothermal Indicator in Hawaii, Hawaii Institute of Geophysics Report 79-9.

Dobrin, M.B., 1976, Introduction to Geophysical Prospecting, 3d ed., McGraw Hill, New York.

Epp, D., Halunen, A.J. Jr., 1979, Temperature Profiles in Wells on the Island of Hawaii, Hawaii Institute of Geophysics Report 79-7.

Furumoto, A.S., 1976, A Coordinated Exploration Program for Geothermal Resources on the Island of Hawaii, 2d U.N. Sym. on the Development and Use of Geo. Res., Proc., p. 933-1001.

Furumoto, A.S., 1978, Nature of the Magma Conduit Under the East Rift Zone of Kilauea Volcano, Hawaii, Bull. Volcanology, Vol. 41-4, p. 435-453.

Kauahikaua, J., Mattice, M., 1981, Geophysical Reconnaissance of Prospective Geothermal Areas on the Island of Hawaii Using Electrical Methods, Hawaii Institute of Geophysics Report 81-4.

Keller, G.V., et al, 1977, Geoelectric Studies on the East Rift, Kilauea Volcano, Hawaii Island, Hawaii Institute of Geophysics Report 77-15.

Kestin, J., ed., 1980, Sourcebook on the Production of Electricity from Geothermal Energy, U.S. Dept. of Energy Publication.

Klein, D.P., Kauahikaua, J.P., 1975, Geoelectric-Geothermal Exploration on Hawaii Island: Preliminary Results, Hawaii Institute of Geophysics Report 75-6.

Macdonald, G.A., Abbott, A.T., Peterson, F.L., 1983, Volcanoes in the Sea: The Geology of the Hawaiian Islands, 2d ed., Honolulu, Univ. Press of Hawaii.

Mooney, H.M., 1973, Handbook of Engineering Geophysics, Bison Instruments Co., Minneapolis.

Straher, A.W., 1981, Physical Geology, Harper and Row, N.Y.

Thomas, D.M., et al, 1979, Potential Geothermal Resources in Hawaii: A Preliminary Regional Survey, Hawaii Institute of Geophysics Report 79-9.

LITERATURE ABSTRACTS

The following abstracts are representative of the literature compiled in the bibliography. Many of the abstracts listed under "State of Hawaii" contain geothermal information relating to each of the islands specifically. Most abstracts are taken directly from the literature itself; although it may be paraphrased.

State of Hawaii

Cox, M.E., Thomas, D.M., 1979, Chloride/Magnesium Ratio of Shallow Groundwaters as a Regional Geothermal Indicator in Hawaii, Hawaii Institute of Geophysics (HIG) Report No. 79-9.

Because of the complex geological and hydrological conditions and the virtual lack of thermal springs, regional geothermal investigations in Hawaii require the use of techniques substantially different from those conventionally applied in other geothermal environments. The large number of hydrological wells in the state provides an appreciable source of groundwater chemical data. However, largely because of the island environment, interpretation of much of these data as geothermal indicators becomes ambiguous. Initially, SiO₂ concentrations and temperature of groundwaters were used to identify thermally anomalous zones, but on a regional basis it has been found that these criteria are not always successful. As a further criterion for assessment, the Cl/Mg ratio of the groundwater has been used. On a statewide basis, this ratio has been successful in further "screening" the SiO₂-temperature selected sites, and in defining more specific areas which warrant further investigation. Temperature, SiO₂, and Cl/Mg values for nearly 400 groundwater samples are included.

Furumoto, et al, 1975, Preliminary Studies for Geothermal Exploration in Hawaii, HIG-75-5.

A narrative account of the various stages of the exploration program from 1973 to 1975. The narrative shows how the conclusion was reached to concentrate the exploration program on the east rift of Kilauea volcano as that rift zone showed the most promise of all the volcanic centers and rift zones. The narrative ends at the selection of a drilling site.

The geology and hydrology of the east rift has been summarized to include data existing before the exploration program and some of the early results of the field surveys.

A literature survey of Kilauea volcano attempted to cover the information available on the volcano. The survey includes recent information published by investigators not associated with the Hawaii Institute of Geophysics.

A literature survey of the geothermal potential of the volcanoes on the island of Oahu has already been published elsewhere. A short summary and reference is included in the volume.

Goodman, L.J., Love, R.N., eds., 1980, Geothermal Energy Projects: Planning and Management, Pergamon Press.

This book provides a detailed chronology of the development of geothermal power in Hawaii. A good insight is provided into the factors that influenced project decisions in the areas of exploration, engineering, and environmental control. It describes the roles of particular individuals in the HGP-A project-site selection process.

Macdonald, G.A., Abbott, A. T., Peterson, F.L., 1983, Volcanoes in the Sea; the Geology of Hawaii, University of Hawaii Press.

An excellent sourcebook providing detailed description of the geologic processes occurring in Hawaii. Chapters include: Hawaii Volcanic Activity; Intrusive Bodies; Types of Volcanic Eruptions and Associated Hazards; Groundwater; Rock Deformation, Earthquakes, and Tsunamis; and chapters devoted to the geology of each island.

Naughton, J.J., Thomas, D.M., 1978, Helium in Fumarole and Well Gases as an Index of Long-Term Geothermal Potential, Geoth. Res. Council, Trans. Vol. 2, p. 479.

Fumaroles and degassing vents around Kilauea volcano were used as models of producing geothermal areas. Excess helium has been found in gases from fumaroles characterized by long-term activity, and is absent in gases from short-lived hot spots, from dry vents or fissures formed by recent activity, and from old degassed lava lakes. From this it is inferred that the absence of helium in gases from geothermal areas would indicate that they receive heat from a limited magma body, and would be expected to yield extractable heat for only a comparatively short period. The geothermal well at Puna, Hawaii, has given positive helium indications.

Thomas, D.M., et al, 1979, Potential Geothermal Resources in Hawaii: A Preliminary Regional Survey, HIG-79-4.

A regional geothermal resource assessment has been conducted for the major islands in the Hawaiian chain. The assessment was made through the compilation and evaluation of the readily accessible geological, geochemical, and geophysical data for the Hawaiian Archipelago that have been acquired during the last two decades.

The geologic criteria used in the identification of possible geothermal reservoirs were age and location of most recent volcanism on the island and the geologic structure of each island. The geochemical anomalies used as traces for geothermally altered groundwater were elevated silica concentrations and elevated chloride/magnesium ion ratios. Geophysical data used to identify subsurface structure with possible geothermal potential were aeromagnetic anomalies, gravity anomalies, and higher-than-normal well and basal spring discharge temperatures.

Geophysical and geochemical anomalies that may be the result of subsurface thermal effects have been identified on the islands of Hawaii, Maui, Molokai, and Oahu.

Thomas D.M., et al, 1980, Preliminary Geothermal Assessment Surveys for the State of Hawaii, Geoth. Res. Council, Trans. Vol. 4, p. 185-8.

The Geothermal Resource Assessment Program of the Hawaii Institute of Geophysics has conducted a series of geochemical and geophysical surveys in ten separate locations within the State of Hawaii in an effort to identify and assess potential geothermal areas throughout the State. The techniques applied include groundwater chemistry and temperatures, soil mercury surveys, ground radon emanometry, time-domain electromagnetic surveys and Schlumberger resistivity soundings. Although geochemical and geophysical anomalies were identified in nearly all the survey sites, those areas which show most promise, based on presently available data, for a geothermal resource are as follows: Puna, Kailua Kona, and Kawaihae on the island of Hawaii; Haiku-Paia and Olowalu-Ukumehame canyons on Maui; and Lualualei Valley on Oahu. Further surveys are planned for most of these areas in order to further define the nature of the thermal resources present.

Thomas D.M., et al, 1980, Direct Heat Resource Assessment: Final Report, DOE/ET/27023-4, HIG.

The exploration techniques applied to the islands of Hawaii, Maui, and Oahu include (1) groundwater chemistry, (2) mercury-radon surveys, (3) isotopic composition of groundwaters, (4) time domain electromagnetics, and (5) Schlumberger resistivity surveys. The results of these surveys can be classified as follows: (1) Hawaii: Kailua-Kona, strong geochemical anomalies; Kawaihae, strong geophysical anomalies, moderate to strong geochemical anomalies; Hualalai northwest rift, weak geochemical and moderate geophysical anomalies; South Point, moderate to weak geophysical anomalies; Hualalai southeast rift, weak geophysical anomalies; Keaau, weak geophysical and geochemical anomalies; (2) Maui: Haiku-Paia, strong geochemical anomalies; Olowalu-Ukamehame canyons, moderate to strong geochemical and geophysical anomalies; Lahaina, weak geochemical and geophysical anomalies; (3) Oahu: Lualualei, moderate to strong geochemical and geophysical anomalies; Waimanalo-Maunawili, insufficient data.

Hawaii County

Druecker, M., Fan, P.F., 1976, Hydrology and Chemistry of Groundwater in Puna, Hawaii, Groundwater, Vol. 14, p. 328-338.

Presented is an analysis of the hydrology and chemistry of the ground water of the Puna District, Hawaii, based on data from 16 drilled wells, ten test wells, two shafts and four

exploratory thermal wells. Ground water occurs as (1) perched water located north of Mountain View; (2) dike water located along the east rift zone of Kilauea, and (3) basal water occurring throughout most of the district, except where dike water is present. The east rift zone serves as a barrier to ground-water movement, as demonstrated by the difference in basal water-table levels on the two sides of the rift zone. Salinity and temperature of the basal ground water varies greatly north and south of the rift zone due to differences in precipitation, sea-water intrusion, volcanic activity, flow rates, permeability, and discharge.

Basal ground-water type is predominantly sodium chloride. Water samples taken from thermal test well No. 3 showed dissolved silica values two to three times higher than the 49 mg/l average for the rest of the island. Hydrologic and geologic conditions in and around Kilauea's east rift zone support the possibility of accumulations of superheated ground water. The mixing of waters of difference composition at depth proved to be the most difficult problem encountered in estimating deep ground-water temperatures.

Epp, D., Halunen, A.J., 1979, Temperature Profiles in Wells on the Island of Hawaii, HIG-79-7.

Temperature versus depth is reported for 21 wells on the island of Hawaii. The highest temperatures were measured in wells on Kilauea's east rift zone in the Puna area. Temperatures decrease rapidly north and south of the rift zone. Above-average temperatures were observed in two wells in the South Kohala area.

Furumoto, A.S., 1976, A Coordinated Exploration Program for Geothermal Sources on the Island of Hawaii, HIG contr. 673.

Staff members of the Hawaii Institute of Geophysics carried out an exploration program for geothermal sources on the island of Hawaii by using all relevant geophysical and geochemical methods. Infrared scanning surveys by aircraft followed by reconnaissance-type electrical surveys and ground-noise surveys narrowed down the promising area to the east rift of Kilauea.

The surveys carried out over the east rift included magnetic, gravity, and electrical surveys by various methods; microearthquake surveillance; temperature profiling of wells; and chemical analysis of water samples. Aeromagnetic, regional gravity, and crustal seismic refraction data were available in the published literature.

A model of the thermal structure of the east rift was put together to account for the data. The dike complex through which magma from the central vent of Kilauea travels laterally occupies a zone 3 km wide extending from a depth of 1 to 5 km. On the south side of the dike complex, there may be a self-sealing geothermal reservoir where ground water heated by the dike complex is trapped. Not all of the dike complex is hot; hot sections seem to occur in patches.

Furumoto, A.S., 1978, Nature of the Magma Conduit Under the East Rift Zone of Kilauea Volcano, Hawaii, Bull. Volcanol., Vol. 41-4.

From a combination of results of gravity, magnetic and seismic refraction surveys, the dike complex under the east rift zone of Kilauea Volcano in Hawaii was found to extend for 110 km from the summit area of the volcano to a point 60 km at sea beyond the eastern tip of the island. Near the summit the complex is 20 km wide, and at about 40 km distance from the summit, the complex narrows to 12 km wide. The main body of the dike complex is 2.3 km deep, but some parts are as shallow as 1 km.

From extrapolation of temperature data of a deep well and from analysis of magnetic data, it was inferred that temperature of the dike complex is above the Curie point of 540°C. The internal part of the complex can approach the melting point of 1060°C.

The Dike complex was formed by numerous excursions of magma from the holding reservoir under the volcano summit. The theory of forceful intrusion of magma into rift zones accounts for the magma excursions and migration of the passageways.

Gravity and seismic velocity data indicate that density of the material left in the dike complex is 3.1 g/cm³. In the light of recent density determinations of Hawaiian rocks under high pressure and temperature, it is concluded that during Hawaiian volcanic activity, less dense components of the parent magma erupt through surface vents while the more dense components remain trapped below. Samples of the dense material from the dike complex are required before we can have a complete picture of the parent magma of Hawaiian volcanoes.

The dike complex is the source of thermal energy for a commercial quality geothermal reservoir that was found by drilling.

Furumoto, A.S., 1978, The Relationship of a Geothermal Reservoir to the Geological Structure of the East Rift of Kilauea Volcano, Hawaii, Geoth. Res. Council, Trans., Vol. 2, p. 199.

The geological structure of the east rift of Kilauea, obtained by geophysical surveys, is provided. The source of energy was a not, broad dike complex at a depth of 2.3 km. The geothermal reservoir is located in a rock layer with fractures caused by tensional stresses. The reservoir was capped by a self-sealing process due to filling of fractures by secondary minerals.

Keller, G.V., et al, 1977, Geoelectric Studies on the East Rift, Kilauea Volcano, Hawaii Island, HIG-77-15.

This publication contains four individual reports using geoelectric methods to survey the geothermal potential of the island of Hawaii:

- (1) Electrical Resistivity and Time-Domain Electromagnetic Surveys of Puna and Kau Districts, Keller, et al.

It was found that the flanks of Mauna Loa are underlain by rocks of high resistivity, and that such rocks probably extend into the Puna area along the projection of an ancient rift zone. The high resistivities probably represent the presence of dense, cool, dike complexes, so that this portion of the area is unlikely to have much prospect for geothermal development. Resistivity values are compatible with the presence of thermal waters with temperatures above 180°C, probably extending to a depth of 2 km below sea level. Measurements taken around the summit area of Kilauea confirm the existence of a brackish-water geothermal system along the south side of Kilauea caldera, in the vicinity of the Kilauea Geothermal Test Well.

(2) Electromagnetic Sounding Measurements, Kauahikaua and Klein.

Variable frequency inductive sounding measurements taken with the horizontal, coplanar two-loop configuration, as well as Schlumberger direct current sounding measurements, were made on the lower east rift of Kilauea volcano, Hawaii. The saturated substratum shows resistivities of 100 to 600 ohm-m where fresh water is present and resistivities less than 6 ohm-m where water is more saline.

(3) Interpretation of Electromagnetic Transient Soundings Made on the East Rift of Kilauea, Kauahikaua and Klein.

Their data indicates a low resistivity zone in the HGP-A area and the Honuauia crater area. Authors conclude that the low resistivities at depths of 1 km result from water temperatures of 200-250°C.

(4) Self-Potential Studies in East Puna, Hawaii, Zablocki.

Self-potential (SP) studies made in the area of Kilauea volcano's lower east rift zone (East Puna) delineated four positive-potential anomalies that are most likely related to magma or hot intrusions at depth. Previous and concurrent SP studies in Kilauea's summit area showed that similar types of anomalies can be related unambiguously to such localizations of heat. Three of the anomalies mapped in East Puna are elongate parallel to the rift zone. SP features in this area reflect permeable, vertical fractures that have hot-water continuity with a relatively broad heat source at depth.

Ross, H.P., 1982, A Review of Public Geophysical Data, Kilauea-East Rift Area, Hawaii, prepared for Thermal Power Co., Honolulu.

Data is represented on eleven large maps which accompany the report. Maps include: geology and thermal wells, gravity, magnetics, electrical resistivity surveys, seismic data, self potential, and an integrated data summary. The author suggests that the rift zone roughly coincides with gravity data but is not sharply defined by the data. A strong magnetic source corresponds to the southern edge of the rift zone between Chain of Craters and Iilewa Crater. Limited well temperature data suggests that heat sources are limited to the

rift zone itself. Low apparent resistivities occur at depth throughout much of the rift zone due to salt water, porosity, and in some areas high temperature. The electrical resistivity data base, although extensive, is not of adequate detail to delineate geothermal reservoir(s).

The author states that the HGP-A area appears to be the most promising reservoir area but another area 7 km southwest of HGP-A also seems promising. Other reservoirs may be present but not clearly indicated because of the irregular distribution of data. The author recommends a low-level aeromagnetic survey receive high priority in further exploration. Present estimates of the lateral extent of the reservoir, based on microearthquake data, is premature and subject to considerable error.

Suyenaga, W., et al, 1978, Seismic Studies on Kilauea Volcano, Hawaii Island, HIG-78-8.

This volume contains reports on seismological studies done in conjunction with other geophysical and geochemical studies of the Hawaii Geothermal Project. The studies were conducted on the easternmost portion of the East Rift Zone of Kilauea Volcano, near the eventual site of the initial well, HGP-A, drilled by the Hawaii Geothermal Project. The microearthquake survey by Suyenaga and Furumoto found, among other patterns of seismicity, a small cluster of events at 1 to 3 km depth in the immediate vicinity of HGP-A. Another microearthquake survey conducted by Mattice and Furumoto over a high electrical conductivity anomaly located west of HGP-A found it to be probably more seismically active than the area around the well site. Norris and Furumoto contoured noise levels but found no local amplification at any frequency associated with the geothermal reservoir. However, noise may be associated with magmatic activity. The crustal structure of the area was studied with two sets of seismic refraction profiles reported by Suyenaga and by Broyles. The surface layer has a low but highly variable velocity (0.8 to 1.6 km/sec) and consists of interlayered aa and pahoehoe flows with large voids. A jump in velocity to 2.5 to 3.0 km/sec occurs near sea level and is attributed to saturation of water. A layer of velocity about 5.0 km/sec lies between the 3.0 km/sec and a 7.0 km/sec layer. The latter is interpreted as the dike complex and locally is found as shallow as 2 to 2.5 km. Furumoto combines microearthquake, source mechanism, gravity, and thermal data into an interpretation of the process of geothermal reservoir formation in the East Rift Zone (see Figure ___ on page ___ of this report).

Thomas, D.M., 1982, A Geochemical Case History of HGP-A Well, 1976-1982, Proc. Pac. Geoth. Conf., p. 273-8.

The Hawaii Geothermal Project Well-A, located on the island of Hawaii, was completed in 1976 to a depth of 1966 meters. The bottomhole temperature, under shut-in conditions, is 360°C and at full discharge is capable of producing about 45,500

kg/hr of a mixed fluid composed of 48% steam and 52% liquid. The major element chemistry of the fluids suggests that recharge to the reservoir is largely fresh meteoric water with no more than 10% to 15% of the recharge being from sea water. Extensive water-rock equilibration has occurred; however neither Na-K-Ca nor silica geothermometry calculations have been able to yield reasonable reservoir temperatures. Isotopic data suggest that the circulation rate and residence times of fluids in the reservoir are on the order of a few thousand years. Helium isotopic data also indicate that the heat source for this reservoir is very young or very large.

Thomas D.M., 1980, Water and Gas Chemistry from HGP-A Geothermal Well, Geoth. Res. Council, Trans. Vol. 4, p. 181.

During January 1980, a two-week production test was conducted on the geothermal well HGP-A. Brine chemistry indicates that approximately six percent of the well fluids are presently derived from seawater and that this fraction will probably increase during continued production. Reservoir production is indicated to be from two chemically distinct aquifers: One having relatively high salinity and low production and the other having lower salinity and producing the bulk of the discharge.

Maui County

Cox, M.E., Cuff, K.E., 1980, Rn and Hg Surveys: Geothermal Exploration in N.E. Maui, Hawaii, Geoth. Res. Council, Trans. Vol. 4, p. 451.

Regional assessment for geothermal potential in Hawaii indicated thermal alteration of shallow groundwater in northeast Maui. Studies within the area, the lower north rift of Haleakala volcano, include the measurement of ground Rn emanation, soil Hg concentration and soil pH. Anomalous results from these geochemical techniques are reasonably coincident, and are located over the western boundary of the rift structure. These studies suggest anomalous subsurface temperatures associated with the rift and consequent enhancement of ground gas outgassing. Further surveys, both geochemical and geophysical, are currently being carried out to confirm these conclusions.

Honolulu County

Cox, M.E., et al, 1982, A Preliminary Geothermal Evaluation of the Mokapu Peninsula on the Island of Oahu, Hawaii, HIG-82-2.

In the context of the geothermal potential of the Mokapu Peninsula, the results of the present survey can be summarized as follows:

1) The geological data suggest that the post-erosional volcanism associated with the Mokapu Peninsula was of such a short duration and is of such great age that it is unlikely that significant remnant heat would be found beneath these structures. Although remnant heat may still be present within the magma chamber of Koolau volcano, no geologic evidence has been found to substantiate its occurrence.

2) The geochemical data indicate that one area within the peninsula may be slightly anomalous; however, no firm conclusions can be drawn concerning its relationship to a potential heat source. Limited groundwater geochemical data for the peninsula do not suggest the presence of thermally altered groundwater, although some indication of groundwater anomalies have been identified several kilometers to the south of Mokapu Peninsula.

3) The results of geophysical surveys suggest that the peninsula is underlain by seawater-saturated clays at local ambient temperatures.

Therefore, the probability for the occurrence of an exploitable high-temperature resource beneath the Mokapu Peninsula is extremely low, and the probability for a low-temperature resource at economically viable depths is also very low.

Cox, M.E., et al, 1979, Investigation of Geothermal Potential in the Waianae Caldera Area, Western Oahu, Hawaii, HIG-79-8.

Geologic mapping identifies several caldera and rift zone structures in the Lualualei Valley and provides a tentative outline of their boundaries. Clay mineralogy studies indicate that minor geothermal alteration of near-surface rocks has occurred at some period in the history of the area. Schlumberger resistivity soundings indicate the presence of a low resistivity layer beneath the valley floor, which has been tentatively attributed to warm water-saturated basalt. Soil and groundwater chemistry studies outline several geochemical anomalies around the perimeter and within the inferred caldera boundaries. The observed anomalies strongly suggest a subsurface heat source. Recommendations for further exploratory work to confirm the presence of a geothermal reservoir include more intensive surveys in a few selected areas of the valley as well as the drilling of at least three shallow (1000-m) holes for subsurface geochemical, geological and geophysical studies.

Kauai County

Krivoy, K.L., et al, 1965, A Reconnaissance Gravity Survey of the Island of Kauai, Hawaii, Pac. Sci., Vol. 21, No. 3.

A large gravity anomaly on Kauai, similar to anomalies found at most of the other major volcanoes of the Hawaiian Islands, lies about 10 miles east of the caldera indicated by

geologic mapping. Another gravity high suggests a second center of volcanism just west of the island.

Average gravity values on Kauai are higher than on other Hawaiian islands, indicating either that the crust beneath Kauai is 1-2 km thinner than it is beneath the eastern part of the Hawaiian Chain, or that the zone of increased density in the dike complex lies closer to the surface at Kauai than do similar cores within other islands of the chain.

BIBLIOGRAPHY OF AVAILABLE LITERATURE

Note: When searching for publications for a particular county, check the county listing first. Then refer to the "State of Hawaii" section which may contain publications addressing resources in each of the counties.

Reports which have integrated information from various exploration techniques include: Cox, M. E., et al, 1979, p. 29, 48 (of this report); Cox, M. E., et al, 1982, p. 28, 49; Furumoto, A. S., 1976, p. 24, 38; Ross, H. P., 1982, p. 26, 42; Thomas, D. M., et al, 1979, p. 22, 34; Thomas, D. M., 1980, p. 23, 34; and Thomas, D. M., 1984, p. 34.

Geothermal Resources Generally

Adams, W. M., 1977, The Prospects of Finding Exploitable Geothermal Reservoirs, Geojournal, pp. 73-80.

Berry, G. W., Grim, P. J., Ikelman, J. A., 1980, Thermal Springs List for the United States: National Oceanic and Atmospheric Administration Key to Geophysical Records Documentation No. 12, NOAA, U.S. Dept. of Commerce.

Bethea, R., 1977, Institutional Relationships, Seminar on Geothermal Energy, Proc., pp. 100-108, Dept. of Research and Development, County of Hawaii, Hilo.

Chen, B. H., 1974, Geothermal Reservoir and Well Test Analysis: A Literature Survey, PB-262692, Technical Memorandum No. 2, Hawaii Geothermal Project, Univ. of Hawaii, Honolulu.

Cheng, P., 1975; Numerical and Analytical Studies on Heat and Mass Transfer in Volcanic Island Geothermal Reservoirs, First Workshop on Geothermal Reservoir Engineering and Well Stimulation, Proc., pp. 219-224, Stanford Univ., Stanford, California.

Cheng, P., Lau, K. H., 1976, The Effect of Steady Withdrawal of Fluid in Confined Geothermal Reservoirs, Second U.N. Symposium on the Development and Use of Geothermal Resources, Proc., 3:1591-1598, Washington, D. C.: U.S. Government Printing Office, (Hawaii Geothermal Project Tech. Rep. No. 9, May 1975).

Chouet, B., K. Aki, 1977, Mapping a Magma Reservoir by Locating Thermal Cracks, EOS (Am. Geophys. Union, Trans.), vol. 58, no. 5 p. 311.

Colp, J. L., 1980, Magma Energy - A Feasible Alternative?, SAND80-0309, Sandia Labs., Albuquerque, N.M.

- Corwin, R. F., and Hoover, D. B., 1979, The Self Potential Method in Geothermal Exploration, Geophysics, Vol. 44, no. 2, pp. 226-256.
- Furumoto, A. S., 1974, Geophysical Exploration on the Structure of Volcanoes: Two Case Histories, The Utilization of Volcano Energy, pp. 41-58, Sandia Labs., Albuquerque, N.M.
- Furumoto, A. S., 1974, Using Volcanoes, Phys. Bull., vol. 25, p. 287.
- Furumoto, A. S., 1977, Evaluation of Geophysical Techniques for Geothermal Exploration on an Active Basaltic Volcano, EOS (Am. Geophys. Union, Trans.), p. 540.
- Hardee, H. C., Larson, D. W., 1979, Thermal Techniques for Locating and Characterizing Buried Magma Bodies, Hawaii Symposium on Intraplate Volcanism and Submarine Volcanism, Abstr. Vol., p. 143, Hilo, Hawaii.
- Hargis, D.R., Peterson, F.L., 1974, Effects of Well Injection on a Basaltic Ghyben-Herzberg Aquifer, Groundwater, vol. 12, no. 1, pp. 4-9.
- Keller, G.V, Tasci, M. T., Morris, A., 1975, Rotating-Field Resistivity Surveys for Geothermal Exploration, Am. Assoc. Pet. Geol., Bull., p. 913.
- Kestin, J., editor, 1980, Sourcebook on the Production of Electricity from Geothermal Energy, U.S.D.O.E. Publication.
- Muffler, L. J. P., 1979, Assessment of Geothermal Resources of the United States--1978, U.S. Geol. Surv. Circ. 790, pp. 108-109 and Map 2 (Geothermal Energy in Alaska and Hawaii).
- Skokan, J. J., 1974, Geothermal Exploration: An Evaluation of the Microseismic Groundnoise Method, PB-262575, PH.D. Thesis No. T-1701, Colorado School of Mines, Golden, Colorado.
- Trexler, D.T., et al, 1979, Explanation of Direct Utilization Potential Evaluation Technique for the State of Nevada Geothermal Assessment Map, U.S. Dept. of Energy Contract #ET-78-S-08-1556.

State of Hawaii

State of Hawaii - Geothermal Exploration Generally

- Benson, B., 1974, Geothermal Possibilities in Hawaii, Geothermal Energy, vol. 2, no. 6, p. 48.
- Casadevall, T. J., Hazlett, R. W., 1979, Inventory of Active Steam Vents and Fumaroles on Hawaiian Volcanoes, Hawaii Symposium on

Intraplate Volcanism and Submarine Volcanism, Abstr. Vol., p. 157, Hilo, Hawaii.

Chai, H. C., Chen, B. H., Cheng, P., Chou, J. C. S., Kihara, D. H., Lau, K. H., Lau, L. S., Takahashi, P. K., Yuen, P.C., 1975, The Hawaii Geothermal Project: Phase 1 Report, PB-262911, HGP, Univ. of Hawaii, Honolulu.

Chen, B. H., Grabbe, E. M., 1978, Planning for Geothermal Development in Hawaii, Geothermal Energy; A Novelty Becomes Resource (Geothermal Resources Council, Trans., Vol. 2), Sect. 1, pp. 95-97.

Cheng, P., Takahashi, P. K., 1973, Modelling of Hawaiian Geothermal Resources, Technical Report No. 1, Hawaii Geothermal Project, Univ. of Hawaii, Honolulu.

Cheng, P., Lau, K. H., 1973, Numerical Modelling of Hawaiian Geothermal Resources, Geothermics, vol. 2, pp. 90-93.

Cheng, P., Lau, K. H., 1978, The Hawaii Geothermal Project: Modelling of a Volcanic Island Geothermal Reservoir, San-1093-T5, HGP, Univ. of Hawaii, Honolulu.

Committee on Alternate Energy Sources for Hawaii, 1975, Alternate Energy Sources for Hawaii...1975: Report of a Committee of the State Advisory Task Force on Energy Policy, NP-20685, Hawaii Natural Energy Institute, Univ. of Hawaii and the Dept. of Planning and Economic Development, State of Hawaii, Honolulu.

Furumoto, A. S., MacDonald, G. A., Druecker, M., Fan, P. F., 1977, Preliminary Studies for Geothermal Exploration in Hawaii, 1972-1975, Technical Report HIG-75-5 (Geothermal Resources Exploration in Hawaii: No. 1), Hawaii Institute of Geophysics, Univ. of Hawaii, Honolulu.

Goodman, L. J., and Love, R. N., editors, 1980, Geothermal Energy Projects, Planning & Management, Pergamon Press, 230 p.

Hawaii Dept. of Planning and Econ. Dev., 1982, Geothermal Power Development in Hawaii, vols. I and II, U.S.D.O.E. Contract DE-FC03-79ET27133.

Hawaii Geothermal Resources Assessment Program, 1981, Hawaii Geothermal Resource Assessment Program: Collected Reprints 1977-1980, Hawaii Institute of Geophysics, Univ. of Hawaii, Honolulu.

Hawaii Institute of Geophysics, 1982, Geothermal Resources of Hawaii, Map produced by National Geophysical Data Center, NOAA.

Helsley, C. E., Thomas, D. M., 1980, Hawaiian Geothermal Resource Assessment and Application, National Conference on Renewable Energy Technologies, Proc., Sec. 8, pp. 40-42, Hawaii Natural Energy Institute, Univ. of Hawaii, Honolulu.

- Macdonald, G. A., 1976, Geothermal Exploration in Hawaii, Paper prepared for the Fifth Session of the Committee for Coordination of Joint Prospecting for Mineral Resources in South Pacific Offshore Areas of the United Nations, Rarotonga, New Zealand.
- Renner, J. L., 1976, Selected Geothermal Resources Data: Hydrothermal Convection Systems in the State of Alaska, Arizona, California, Colorado, Hawaii, Idaho, Montana, Nevada, New Mexico, Oregon, Utah, Washington and Wyoming, PB-250377, U.S. Geol. Surv., Denver, Colorado.
- Shupe, J. W., 1973, Geothermal Power for Hawaii -- Phase I, Geothermics, vol. 2, pp. 101-104.
- Shupe, J. W., et al, 1974, The Hawaii Geothermal Project: Overview of Phases I and II, HGP, Univ. of Hawaii, Honolulu.
- Shupe, J. W., 1974, The Hawaii Geothermal Project: Year One Overview, Geothermal Energy, vol. 2, no. 7, p. 7..
- Shupe, J. W., Furumoto, A. S., Yuen, P. C., Kamins, R. M., Abbott, A. T., 1975, The Hawaii Geothermal Project: Summary Report for Phase I, San-1093-T1, HGP, Univ. of Hawaii, Honolulu.
- Shupe, J. W., Furumoto, A. S., Yuen, P. C., Kamins, R. M., McDonald, G. A., 1976, The Hawaii Geothermal Project: Initial Phase II Progress Report, San-1093-T2, HGP, Univ. of Hawaii, Honolulu.
- Shupe, J. W., Helsley, C. E., Yuen, P. C., 1977, The Hawaii Geothermal Project: Phase III - Well Testing and Analysis, Progress Report for the First Quarter of Federal FY77, HGP, Univ. of Hawaii, Honolulu.
- Shupe, J. W., Helsley, C. E., Yuen, P. C., 1978, The Hawaii Geothermal Project: Summary Report for Phases I, II, III, San-1093-T6, HGP, Univ. of Hawaii, Honolulu.
- Thomas, D. M., 1984, Assessment of Geothermal Resources in Hawaii, (in prep.), Hawaii Institute of Geophysics.
- Thomas, D. M., 1979, Geothermal Resource Assessment for Hawaii, Expanding the Geothermal Frontier (Geothermal Resources Council, Trans., Vol. 3).
- Thomas, D. M., Cox, M. E., Erlandson, D. L., Kajiwarra, L. M., 1979, Potential Geothermal Resources in Hawaii: A Preliminary Regional Survey, Technical Report HIG-79-4 (Assessment of Geothermal Resources in Hawaii: No. 1), Hawaii Institute of Geophysics, Univ. of Hawaii, Honolulu.
- Thomas, D. M., Cox, M. E., Kauahikaua, J. P., Mattice, M. D., 1980, Direct Heat Resource Assessment: Phase II, Year 1, Final Report, February 1, 1979 to January 31, 1980, DOE/ET/27023-4, Hawaii

Geothermal Resource Assessment Program, Hawaii Institute of Geophysics, Univ. of Hawaii, Honolulu.

Thomas, D. M., Cox, M. E., Lienert, B. R., Kauahikaua, J. P., Mattice, M. D., 1980, Preliminary Geothermal Assessment Surveys for the State of Hawaii, Geothermal: Energy for the Eighties (Geothermal Resources Council, Trans., Vol. 4), pp. 185-188.

Woollard, G. P., Et Al (+7 authors), 1975, Report of the Task Force on Geothermal Energy: Geothermal Energy Potential in Hawaii; Alternate Energy Sources for Hawaii...1975: Report of the Committee on Alternate Energy Sources for Hawaii of the State Advisory Task Force on Energy Policy, pp. E1-E24, Hawaii Natural Energy Institute, Univ. of Hawaii, and the Dept. of Planning and Economic Development, State of Hawaii, Honolulu.

Yen, W. W., Iacotano, D. S., 1981, Geothermal Energy for Hawaii, A Prospectus, Dept. of Planning and Economic Development, State of Hawaii, Honolulu.

State of Hawaii - Geology and Hydrology

Armstrong, R. W., 1973, Atlas of Hawaii, Dept. of Geography, Univ. of Hawaii, Univ. Press of Hawaii.

Fiske, R. S., Jackson, E. D., 1972, Orientation and Growth of Hawaiian Volcanic Rifts: The Effect of Regional Structure and Gravitational Stresses, R. Soc. Lond., Proc., Ser. A.

Greeley, R., 1974, Guidebook to the Hawaiian Planetology Conference, Conference Hosted by the Univ. of Santa Clara and the Hawaiian Volcano Observatory, August 1974, Moffett Field, California: NASA/AMES Research Center.

Macdonald, G. A., Petrography of Hawaii, 1946, Geology and Ground-Water Resources of the Island of Hawaii, H. T. Stearns and G. A. MacDonal, pp. 187-208, Bulletin B9, Hawaii Division of Hydrography (DOWALD), Dept. of Land and Natural Resources, State of Hawaii, Honolulu.

Macdonald, G. A., Abbott, A. T., Peterson, F. L., 1983, Volcanoes in the Sea: The Geology of the Hawaiian Islands, 2d, ed. Honolulu, Univ. Press of Hawaii.

Macdonald, G. A., 1973, Geological Prospects for Development of Geothermal Energy in Hawaii, Pac. Sci., vol. 27, pp. 209-219.

Stearns, H. T., MacDonal, G. A., 1946, Geology and Ground-Water Resources of the Island of Hawaii, Bulletin B9, Hawaii Division of Hydrography (DOWALD), Dept. of Land and Natural Resources, State of Hawaii, Honolulu.

Stearns, H., T., 1966, Geology of the State of Hawaii, Palo Alto, Calif., Pacific Books, 378 p.

State of Hawaii - Geochemical and Thermal Surveys

Cox, M. E., Thomas, D. M., 1979, Cl/Mg Ratio of Hawaiian Groundwaters as a Regional Geothermal Indicator, Expanding the Geothermal Frontier (Geothermal Resources Council, Trans., Vol. 3) pp. 145-148.

Cox, M. E., Thomas, D. M., 1979, Chloride/Magnesium Ratio of Shallow Groundwaters as a Regional Geothermal Indicator in Hawaii, Technical Report HIG-79-9 (Assessment of Geothermal Resources in Hawaii: No. 3), Hawaii Institute of Geophysics, Univ. of Hawaii, Honolulu.

Cox, M. E., 1980, Ground Radon Survey of a Geothermal Area in Hawaii, Geophys. Res. Lett., vol. 7, pp. 283-286.

Cox, M. E., 1980, Ground Radon Surveys for Geothermal Exploration in Hawaii, M. A. Thesis, Univ. of Hawaii, Honolulu.

Druecker, M., Fan, P. F., 1976, Hydrology and Chemistry of Groundwater in Puna, Hawaii, Groundwater vol. 14, pp. 328-338.

Fan, P. F., 1978, Mineral Assemblages of Hydrothermal Alterations of Basalts from Hawaii, Geothermal Energy: A Novelty Becomes Resource (Geothermal Resources Council, Trans. Vol. 2), Sec. 1, pp. 185-187.

Fischer, W. A., Moxham, R. M., Polcyn, F., Landis, G. H., 1964, Infrared Surveys of Hawaiian Volcanoes, Science, vol. 146, pp. 733-742.

Fischer, W. A., Davis, D. A., Sousa, T. M., 1966, Fresh-Water Springs of Hawaii from Infrared Images, U.S. Geol. Surv. Hydrol. Invest. Atlas HA-218.

Funkhouser, J. G., Barnes I. L., Naughton, J. J., 1968, The Determination of a Series of Ages of Hawaiian Volcanoes by the Potassium-Argon Method, Pac. Sci., vol. 22, pp. 369-372.

McMurty, G. M., Fan, P. F., Coplen, T. B., 1977, Chemical and Isotopic Investigations of Groundwater in Potential Geothermal Areas in Hawaii, American Journal of Science, v. 277, pp. 438-458.

Naughton, J. J., Thomas, D. M., 1978, Helium Fumarole and Well Gases as an Index of Long-Term Geothermal Potential, Geoth. Res. Cou., Trans. vol. 2, p. 479.

State of Hawaii - Geophysical Surveys

Adams, W. M., 1969, Geophysical Studies for Volcanological Geohydrology, Contribution No. 18, Water Resources Research Center, Univ. of Hawaii, Honolulu.

Anderson, L. A., Johnson, G. R., 1978, Some Observations of the Self-Potential Effect in Geothermal Areas in Hawaii and Nevada, Geothermal Energy: A Novelty Becomes Resource (Geothermal Resources Council, Trans., Vol. 2), Sect. 1, pp. 9-12.

Brandvold, G. E., 1974, Experimental Resistivity Electrode Emplacement for the Hawaii Geothermal Project, The Utilization of Volcano Energy, J. L. Colp and A. S. Furumoto (Eds.), PP. 633-642, Sandia Labs., Albuquerque, N. M.

Estill, R. E., 1979, Seismotectonics and Velocity Structure of the Southeastern Hawaiian Ridge, PH.D. Thesis No. 1222, Univ. of Hawaii, Honolulu.

Estill, R. E., Odegard, M. E., 1979, Velocity Structure of the Southeastern Hawaiian Ridge Determined by Tau Inversion, Geophys. Res. Lett., vol. 6, pp. 69-72.

Furumoto, A. S., Woollard, G. P., 1965, Seismic Refraction Studies of the Crustal Structure of the Hawaiian Archipelago, Pac. Sci., vol. 19, pp. 315-319.

Malahoff, A., Woollard, G. P., 1965, Magnetic Survey Over the Hawaiian Ridge, Technical Report HIG-65-11, Hawaii Institute of Geophysics, Univ. of Hawaii, Honolulu.

Strange, W. E., Woollard, G. P., Rose, J., 1965, An Analysis of the Gravity Field Over the Hawaiian Islands in Terms of Crustal Structure, Pac. Sci., vol. 19, pp. 381-389.

Hawaii County

Hawaii County - Geology, Hydrology, and Exploration Generally

Broyles, M. L., 1977, The Structure of the East Rift Zone of Kilauea, Hawaii, from Seismic Refraction, Gravity and Magnetic Surveys, M. Sc. Thesis No. 1505, Univ. of Hawaii, Honolulu.

Broyles, M. L., Furumoto, A. S., 1978, Crustal Structure of the Lower East Rift Zone of Kilauea, Hawaii From Seismic Refraction; Complete Structure, Seismic Studies on Kilauea Volcano, Hawaii Island, W.

- Suyenaga, et al., PP. 93-121, Technical Report HIG-78-8, Hawaii Institute of Geophysics, Univ. of Hawaii, Honolulu.
- Broyles, M. L., Suyenaga, W., Furumoto, A. S., 1979, Structure of the Lower East Rift Zone of Kilauea Volcano, Hawaii, From Siesmic and Gravity Data, J. Volcanol, Geotherm. Res., vol. 5, pp. 317-336.
- Davis, D. A., Yamanaga, G., 1963, Preliminary Report on the Water Resources of Kohala Mountain and Mauna Kea, Hawaii, Circular C14, DOWALD, Dept. of Land and Natural Resources, State of Hawaii, Honolulu.
- Davis, D. A., Yamanaga, G., 1966, Water Resources of the Kau District, Hawaii, Circular C27, DOWALD, Dept. of Land and Natural Resources, State of Hawaii, Honolulu.
- Druecker, M., Fan, P. F., 1976, Hydrology and Chemistry of Groundwater in Puna, Hawaii, Groundwater, vol. 14, pp. 328-338.
- Duffield, W. A., 1972, Contrasting Rift Zones at Kilauea Volcano, Geol. Soc. Am., Abstr. Programs, vol. 4, p. 150.
- Duffield, W. A., 1975, Structure and Origin of the Koa'e Fault System, Kilauea Volcano, Hawaii, U.S. Geol. Surv. Prof. Pap. 856.
- Ellsworth, W. L., Aki, K., 1975, High-Resolution Lateral Crust and Upper Mantle Structure of Kilauea Volcano, Hawaii, EOS (Am. Geophys. Union, Trans.), vol. 56, p. 394.
- Ellsworth, W. L., Koyanagi, R. Y., 1977, Three-Dimensional Crust and Mantle Structure of Kilauea Volcano, Hawaii, J. Geophys. Res., vol. 82, pp. 5379-5394.
- Fornari, D. J., Malahoff, A., Heezen, B.C., 1978, Volcanic Structure of the Crest of the Puna Ridge, Hawaii: Geophysical Implications of Submarine Volcanic Terrain, Geol. Soc. AM., Bull., vol. 89, pp. 605-616.
- Furumoto, A. S., 1976, A Coordinated Exploration Program for Geothermal Sources on the Island of Hawaii, Second U.N. Symposium on the Development and Use of Geothermal Resources, Proc., pp. 993-1001, Washington, D.C.: U.S. Government Printing Office.
- Furumoto, A. S., 1976, Systematic Program for Geothermal Exploration on the Island of Hawaii, Geophysics, vol. 41, pp. 352-353.
- Furumoto, A. S., Broyles, M. L., 1977, Dimensions and Thermal Processes of the Magma Conduit Underlying the East Rift Zone of Kilauea Volcano, Hawaii, Paper presented at the Joint General Assemblies, IASPEI/IAVCEI, Durham, England.

- Furumoto, A. S., 1978, Nature of the Magma Conduit Under the East Rift Zone of Kilauea Volcano, Hawaii, Bull. Volcanol., vol. 41, pp. 435-453.
- Furumoto, A. S., 1978, The Relationship of a Geothermal Reservoir to the Geological Structure of the East Rift of Kilauea Volcano, Hawaii, Geothermal Energy: A Novelty Becomes Resource (Geothermal Resources Council, Trans., Vol.2), Sect. 1, PP. 199-201.
- Grose, L. T., Keller, G. V., 1976, Petrology of Deep Drill Hole, Kilauea Volcano, EOS (Am. Geophys. Union, Trans.), vol. 57, p. 1017.
- Holcomb, R. T., 1980, Preliminary Geologic Map of Kilauea Volcani, Hawaii USGS Open File Report.
- Keller, G. V., 1974, Drilling at the Summit of Kilauea Volcano, Unpublished report prepared for the National Science Foundation by the Colorado School of Mines, Golden, Colorado.
- Keller, G. V., Murray, J. C., Towle, G. H., 1974, Geophysical Logs from the Kilauea Geothermal Research Drill Hole, Society of Professional Well Log Analysts Annual Logging Symposium, Trans., No. 15, PP. L1-L-17.
- Keller, G. V., 1974, Research Drill Hole at the Summit of Kilauea Volcano, Hawaii, The Utilization of Volcano Energy, J. L. Colp and A. S. Furumoto (Eds.), PP. 107-112, Sandia Labs., Albuquerque, N. M.
- Keller, G. V., 1975, The Opihikao Prospect, Puna District, Hawaii, A report submitted to Geothermal Energy Development Co., Honolulu, by Microgeophysics Corporation, Golden, Colorado.
- Keller, G. V., Murray, J. C., Zablocki, C. J., Tilling, R. I., Peterson, D. W., Christiansen, R. L., 1976, Deep Research Drillhole at Kilauea Volcano, Hawaii-Summary, Circum-Pacific Energy and Mineral Resources, M. T. Halbouty, J. C. Maher, and H. M. Lian (Eds.), PP. 154-155, Memoir 25, Am. Assoc. Pet. Geol., Tulsa, Oklahoma.
- Keller, G. V., Grose, L. T., Murray, J. C., Skikan, C. K., 1979, Results of An Experimental Drill Hole at the Summit of Kilauea Volcano, Hawaii, J. Volcanol. Geotherm. Res., vol. 5, pp. 345-385.
- Lipman, P. W., 1979, The Southwest Rift Zone of Mauna Loa: Implications for Structural Evolution of Hawaiian Volcanoes, Hawaii Symposium on Intraplate Volcanism and Submarine Volcanism, Abstr. Vol., P. 169, Hilo, Hawaii.
- Lockwood, J. P., 1979, Geologic Asymmetry of the Northeast Rift Zone of Mauna Loa Volcano, Hawaii - Evidence for a Mobile South Flank, Hawaii Symposium on Intraplate Volcanism and Submarine Volcanism, Abstr. Vol., P. 170, Hilo, Hawaii.

MacDonald, G. A., Petrography of Hawaii, 1946, Geology and Ground-Water Resources of the Island of Hawaii, H. T. Stearns and G. A. MacDonald, PP. 187-208, Bulletin B9, Hawaii Division of Hydrography (DOWALD), Dept. of Land and Natural Resources, State of Hawaii, Honolulu.

Malinowski, M. J., 1977, Geology of Kawaihae Quadrangle, Kohala Mountain, Island of Hawaii, M. Sc. Thesis No. 1495, Univ. of Hawaii, Honolulu.

Hawaii County - Thermal Surveys

Abbott, A. T., 1974, Imagery From Infrared Scanning of the East and Southwest Rift Zones of Kilauea and the Lower Portion of the Southwest Rift Zone of Mauna Loa, Island of Hawaii, The Utilization of Volcano Energy, J. L. Colp and A. S. Furumoto (Eds.), PP. 10-12, Sandia Labs., Albuquerque, N.M.

Adams, W. M., Lepley, L. K., 1968, Infrared Images of the Kau and Puna Coastlines of Hawaii, Technical Report No. 26, Water Resources Research Center, Univ. of Hawaii, Honolulu.

Casadeval, Thomas, J. Hazlett, R. W., 1981, Thermal Areas on Kilauea and Mauna Loa Volcanoes, Hawaii, U.S. Geological Survey Open File Report 81-233, 17 p.

Epp, D., Halunen, A. J., Jr., 1979, Temperature Profiles in Wells on the Island of Hawaii, Technical Report HIG-79-7 (Geothermal Resources Exploration in Hawaii: No. 7), Hawaii Institute of Geophysics, Univ. of Hawaii, Honolulu.

Finch, R. H., MacDonald, G. A., 1950, Thermal Water on Kilauea Volcano, The Volcano Letter, No. 507, p. 1, Hawaiian Volcano Research Association and Univ. of Hawaii.

Furumoto, A. S., 1978, Thermal Processes of Kilauea East Rift Inferred from Seismic Data, Seismic Studies on Kilauea Volcano, Hawaii Island, W. Suyenaga, et al., pp. 123-137, Technical Report HIG-78-8, Hawaii Institute of Geophysics, Univ. of Hawaii, Honolulu.

Palmer, H. S., 1967, Infrared Exploration for Hawaiian Ground Water Coastal Springs, Unpublished Memorandum Report No. 8, Water Resources Research Center, Univ. of Hawaii, Honolulu.

Shito, S., 1974, Warm Water Wells on the Island of Hawaii, Technical Memorandum No. 1, Hawaii Geothermal Project, Univ. of Hawaii, Honolulu.

Zablocki, C. J., 1976, Mapping Thermal Anomalies on an Active Volcano by the Self-Potential Method, Kilauea, Hawaii, Second U.N. Symposium

on the Development and Use of Geothermal Resources, Proc., Washington, D.C.: U. S. Government Printing Office.

Hawaii County - Geochemical Surveys

Cox, M. E., 1981, An Approach to Problems of a Geothermal Mercury Survey, Puna, Hawaii, Geothermal Res. Cou., Trans. no. 5, p. 67.

Cox, M. E., et al, 1980, Variations of Ground Radon Concentrations with Activity of Kilauea Volcano, Hawaii, Nature, vol. 288, p. 74.

Cox, M. E., Cuff, K. E., Thomas, D. M., 1980, Variations of Ground Radon Concentrations with Activity of Kilauea Volcano, Hawaii, Nature, v. 288, no. 5786, pp. 74-76.

Druecker, M., Fan, P. F., 1976, Hydrology and Chemistry of Groundwater in Puna, Hawaii, Groundwater, vol. 14, pp. 328-338..

McMurtry, G. M., Fan, P. F., Coplen, T. B., 1977, Chemical and Isotopic Investigations of Groundwater in Potential Geothermal Areas in Hawaii, Am. J. Sci., vol. 227, pp. 438-458.

Naughton, J. J., Thomas, D. M., 1978, Helium in Fumarole and Well Gases As An Index of Long-Term Geothermal Potential, Geothermal Energy: A Novelty Becomes Resource (Geothermal Resources Council, Trans., Vol. 2), Sect. 2, pp. 479-481.

Thomas, D. M., 1977, The Isotopic Profile of Gases from the Summit and Flank of Kilauea Volcano, Ph.D. Thesis No. 1075, Univ. of Hawaii, Honolulu.

Hawaii County - Geophysical Surveys Generally

Adams, W. M., Peterson, F. L., Mathur, S. P., Lepley, L. K., Warren, C., Huber, R. D., 1969, A Hydrogeophysical Survey From Kawaihae to Kailua-Kona, Hawaii, Technical Report No. 32, Water Resources Research Center, Univ. of Hawaii, Honolulu.

Adams, W. M., Peterson, F. L., Mathur, S. P., Lepley, L. K., 1971, A Hydrogeophysical Survey Using Remote-Sensing Methods From Kawaihae To Kailua-Kona, Hawaii, Groundwater, vol. 9, pp. 42-50.

Fornari, D. J., Malahoff, A., Heezen, B. C., 1978, Volcanic Structure of the Crest of the Puna Ridge, Hawaii: Geophysical Implications of Submarine Volcanic Terrain, Geol. Soc. Am., Bull., vol. 89, pp. 605-616.

Furumoto, A. S., 1977, Literature Survey of Geophysical Studies on Kilauea As Related to Geothermal Potential, Preliminary Studies for

Geothermal Exploration in Hawaii, 1973-1975, A. S. Furumoto, et al., PP. 29-47, Technical Report HIG-75-5, Hawaii Institute of Geophysics, Univ. of Hawaii, Honolulu.

Ross, H. P., 1982, A Review of Public Geophysical Data, Kilauea-East Rift Area, Hawaii, Special Report Prepared for Thermal Power Company, Honolulu.

Zablocki, C. J., Koyanagi, R. Y., 1979, An Anomalous Structure in the Lower East Rift Zone of Kilauea Volcano, Hawaii, Inferred from Geophysical Data, Hawaii Symposium on Intraplate Volcanism and Submarine Volcanism, Abstr. Vol., p. 177, Hilo, Hawaii.

Hawaii County - Seismic Surveys

Aki, K., Chouet, B., Fehler, M., Zandt., G., Koyanagi, R. Y., Colp. J. L., Hay, R., 1976, Seismic Properties of a Shallow Magma Reservoir in Kilauea Iki by Active and Passive Experiments, J. Geophys. Res. vol. 83, pp. 2273-2291.

Aki, K., 1976, Seismological Investigation of Crack Formation in Hydraulic Rock Fracturing Experiments and in Natural Geothermal Environments (Kilauea Iki), Progress Report, Sept. 1, 1975 - Aug. 31, 1976, Massachusetts Institute of Technology, Cambridge.

Broyles, M. L., 1977, The Structure of the East Rift Zone of Kilauea, Hawaii, From Seismic Refraction, Gravity, and Magnetic Surveys, M.Sc. Thesis No. 1505, Univ. of Hawaii, Honolulu.

Broyles, M. L., Furumoto, A. S., 1978, Crustal Structure of the Lower East Rift Zone of Kilauea, Hawaii From Seismic Refraction; Complete Structure, Seismic Studies on Kilauea Volcano, Hawaii Island, W. Suyenaga, et al., pp. 93-121, Technical Report HIG-78-8, Hawaii Institute of Geophysics, Univ. of Hawaii, Honolulu.

Broyles, M. L., Suyenaga, W., Furumoto, A. S., 1979, Structure of the Lower East Rift Zone of Kilauea Volcano, Hawaii, From Seismic and Gravity Data, J. Volcanol. Geotherm. Res., vo. 5, pp. 317-336.

Chouet, B., 1978, Seismic Activity in Kilauea Iki, Hawaii, EOS (Am. Geophys. Union, Trans.), vol. 59, p. 317.

Crosson, R. S., 1976, Velocity Structure Below the Island of Hawaii From Earthquake Modeling. EOS (Am. Geophys. Union, Trans.), vol. 57, p. 961.

Crosson, R. S., Koyanagi, R. Y., 1979, Seismic Velocity Structure Below the Island of Hawaii From Local Earthquake Data, J. Geophys. Res., vol. 84, pp. 2331-2342.

Furumoto, A. S., Suyenana, W., Norris, R., 1977, Determine the Dimensions of a Geothermal Reservoir on Kilauea Volcano, Hawaii, by Seismic Data, Geol. Soc. Am., Abstr. Programs, vol. 9, p. 421.

Furumoto, A. S., 1978, Thermal Processes of Kilauea East Rift Inferred from Seismic Data, Seismic Studies on Kilauea Volcano, Hawaii Island, W. Suyenaga, et al., pp. 123-137, Technical Report HIG-78-8, Hawaii Institute of Geophysics, Univ. of Hawaii, Honolulu.

Furumoto, A. S., Kovach, R. L., 1979, The Kalapana Earthquake of November 29, 1975: Intra-Plate Earthquake and Its Relation to Geothermal Processes, Phys. Earth Planet Inter., pp. 197-208.

Koyanagi, R. Y. Endo, E. T., Ward, P. L., 1976, Seismic Activity on the Island of Hawaii, 1970 to 1973, The Geophysics of the Pacific Ocean Basin and Its Margin, G. H. Sutton, M. H. Maghni, and R. Moberly (Eds.), pp. 169-172, Geophys. Monogr. 19, Am. Geophys. Union, Washington, D.C.

Mattice, M. D., Furumoto, A. S., 1978, Microearthquake Study of the Opihikao Anomaly, Puna, Hawaii, Seismic Studies on Kilauea Volcano, Hawaii Island, W. Suyenaga, et al., pp. 41-56, Technical Report HIG-78-8, Hawaii Institute of Geophysics, Univ. of Hawaii, Honolulu.

Norris, R., Furumoto, A. S., 1978, Seismic Ground-Noise Survey, Puna, Hawaii, Seismic Studies on Kilauea Volcano, Hawaii Island, W. Suyenaga, et al., pp. 57-76, Technical Report HIG-78-8, Hawaii Institute of Geophysics, Univ. of Hawaii, Honolulu.

Suyenaga, W., Broyles, M. L., Furumoto, A. S., Norris, R., Mattice, M. D., 1978, Seismic Studies on Kilauea Volcano, Hawaii Island, Technical Report HIG-78-8, (Geothermal Resources Exploration in Hawaii: No. 5), Hawaii Institute of Geophysics, Univ. of Hawaii, Honolulu.

Hawaii County - Gravity Surveys

Adams, W. M., Mathur, S. P., Huber, R. D., 1970, Aeromagnetic, Gravity, and Electrical Resistivity Exploration Between Pahala and Punaluu, Hawaii, Technical Report No. 28, Water Resources Research Center, Univ. of Hawaii, Honolulu.

Broyles, M. L., 1977, The Structure of the East Rift Zone of Kilauea, Hawaii, From Seismic Refraction, Gravity and Magnetic Surveys, M.Sc. Thesis No. 1505, Univ. of Hawaii, Honolulu.

Broyles, M. L., Suyenaga, W., Furumoto, A. S., 1979, Structure of the Lower East Rift Zone of Kilauea Volcano, Hawaii, From Seismic and Gravity Data, J. Volcanol. Geotherm. Res., vol. 5, pp. 317-336.

Kinoshita, W. T., Krivoy, H. L., Mabey, D. R., MacDonald, R. R., 1963, Gravity Survey of the Island of Hawaii, Geological Survey Research 1963: Short Papers in Geology and Hydrology, U.S. Geol. Surv. Prof. Pap. 475-C, pp. C114-C116, 1963.

Kinoshita, W. T., 1965, A Gravity Survey of the Island of Hawaii, Pac. Sci., vol. 19, pp. 339-340.

Krivoy, H. L., Eaton, J. P., 1961, Preliminary Gravity Survey of Kilauea Volcano, Hawaii, Geological Survey Research 1961: Short Papers in the Geologic and Hydrologic Sciences, Articles 293-435, U.S. Geol. Surv. Prof. Pap. 424-D, pp. D205-D208.

Hawaii County - Electrical Surveys

Adams, W. M., Mathur, S. P., Huber, R. D., 1970, Aeromagnetic, Gravity, and Electrical Resistivity Exploration Between Pahala and Punaluu, Hawaii, Technical Report No. 28, Water Resources Research Center, Univ. of Hawaii, Honolulu.

Hussong, D. M., Cox, D. C., 1967, Estimation of Ground-Water Configuration Near Pahala, Hawaii Using Electrical Resistivity Techniques, Technical Report No. 17, Water Resources Research Center, Univ. of Hawaii, Honolulu.

Jackson, D. B., Keller, G. V., 1972, An Electromagnetic Sounding Survey of the Summit of Kilauea Volcano, Hawaii, J. Geophys. Res. vol. 77, pp. 4957-4965.

Kauahikaua, J. P., 1976, Electromagnetic Soundings on the East Rift Geothermal Area of Kilauea Volcano, Hawaii: A Study of Interpretational Techniques, M.Sc. Thesis No. 1434, Univ. of Hawaii, Honolulu.

Kauahikaua, J. P., Klein, D. P., 1977, Electromagnetic Induction Sounding Measurements, Geoelectric Studies on the East Rift, Kilauea Volcano, Hawaii Island, G. V. Keller, et al., PP. 91-119, Technical Report HIG-77-15, Hawaii Institute of Geophysics, Univ. of Hawaii, Honolulu.

Kauahikaua, J. P., Klein, D. P., 1977, Interpretation of Electromagnetic Transient Soundings Made on the East Rift, Kilauea Volcano, Hawaii, Geoelectric Studies on the East Rift, Kilauea Volcano, Hawaii Island, G. V. Keller, et al., PP. 121-173, Technical Report HIG-77-15, Hawaii Institute of Geophysics, Univ. of Hawaii, Honolulu.

Kauahikaua, J. P., Zablocki, C. J., Jackson, D. B., 1979, Controlled-Source Electromagnetic Mapping at the Summit of Kilauea Volcano, Hawaii, EOS (Am. Geophys. Union, Trans.), vol. 60, pp. 811-812.

Kauahikaua, J., and Mattice, M., 1981, Geophysical Reconnaissance of Prospective Geothermal Areas on the Island of Hawaii Using Electrical Methods, Technical Report HIG-81-4, USGS Open-file Report 81-1044.

Keller, G. V., Skokan, C. K., Skokan, J. J., Daniels, J., Kauahikaua, J. P., Klein, D. P., Zablocki, C. J., 1977, Geoelectric Studies on the East Rift, Kilauea Volcano, Hawaii Island, Technical Report HIG-77-15 (Geothermal Resources Exploration in Hawaii: No. 3), Hawaii Institute of Geophysics, Univ. of Hawaii, Honolulu.

Klein, D. P., 1975, Evaluation of Present Geoelectric Data in Puna With Regard to Geothermal Prospects, Memorandum to the Drilling Committee of the Hawaii Geothermal Project.

Klein, D. P., Kauahikaua, J. P., 1975, Geoelectric-Geothermal Exploration on Hawaii Island: Preliminary Results, Technical Report HIG-75-6 (Geothermal Resources Exploration in Hawaii: No. 2), Hawaii Institute of Geophysics, Univ. of Hawaii, Honolulu.

Skokan, C. K., 1974, A Time-Domain Electromagnetic Survey of the East Rift Zone, Kilauea Volcano, Hawaii, PB-262705, Ph. D. Thesis No. T-1700, Colorado School of Mines, Golden, Colorado.

Hawaii County - Self Potential Surveys (Passive Electric)

Jackson, D. B., Sako, M., 1979, Self-Potential Mapping on the Southwest Rift Zone of Kilauea Volcano, Hawaii Symposium on Intraplate Volcanism and Submarine Volcanism, Abstr. Vol., p. 165, Hilo, Hawaii.

Jackson, Dallas B., Sako, Maurice K, 1982, Self Potential Surveys Related to Probable Geothermal Anomalies, Hualalai Volcano, Hawaii, U.S. Geological Survey Open File Report 82-127, 10 p.

Zablocki, C. J., 1976, Mapping Thermal Anomalies on an Active Volcano by the Self-Potential Method, Kilauea, Hawaii, Second U.N. Symposium on the Development and Use of Geothermal Resources, Proc., vol. 2, pp. 1299-1309, Washington, D.C.: U.S. Government Printing Office.

Zablocki, C. J., 1977, Self-Potential Studies in East Puna, Hawaii, Geoelectric Studies on the East Rift, Kilauea Volcano, Hawaii Island, G. V. Keller, et al., PP. 175-195, Technical Report HIG-77-15, Hawaii Institute of Geophysics, Univ. of Hawaii, Honolulu.

Zablocki, C. J., 1978, Streaming Potentials Resulting from the Descent of Meteoric Water - A Possible Source Mechanism for Kilauean Self-Potential Anomalies, Geothermal Energy: A Novelty Becomes Resource (Geothermal Resources Council, Trans., Vol. 2), Sec. 2, pp. 747-748.

Zablocki, C. J., 1980, Observations from Self-Potential Monitoring Studies on Kilauea Volcano, Hawaii (1973-1975), U.S. Geol. Surv. Open-File Rep. 80-99.

Hawaii County - Magnetic Surveys

Adams, W. M., Mathur, s. P., Huber, R. D., 1970, Aeromagnetic, Gravity, and Electrical Resistivity Exploration Between Pahala and Punaluu, Hawaii, Technical Report No. 28, Water Resources Research Center, Univ. of Hawaii, Honolulu.

Broyles, M. L., 1977, The Structure of the East Rift zone of Kilauea, Hawaii, From Seismic Refraction, Gravity and Magnetic Surveys, M.Sc. Thesis No. 1505, Univ. of Hawaii, Honolulu.

Godson, R. H., et al, 1981, Aeromagnetic Map of the Island of Hawaii, USGS Geophys. Investigations Map GP-946.

Hawaii County - Information from Geothermal Well HGP-A

Chen, B. H., Kihara, D. H., Seki, A. S., Yuen, P. C., 1979, Well Test Analysis of HGP-A, Paper presented at the California Regional Meeting of the Society of Petroleum Engineers of the American Institute of Mining, Metallurgical, and Petroleum Engineers, Ventura, California.

Helsley, C. E., 1977, Geothermal Potential for Hawaii in Light of HGP-A, Geothermal: State of the Art (Geothermal Resources Council, Trans., Vol. 1), pp. 137-138.

Kauahikaua, J. P., Klein, D. P., 1978, Results of Electric Survey in the Area of Hawaii Geothermal Test Well HGP-A, Geothermal Energy: A Novelty Becomes Resource (Geothermal Resources Council, Trans., Vol. 2), Sect. 1, pp. 363-366.

Kauahikaua, J. P., Mattice, M. D., Jackson, D. B., 1980, Mise-A-La-Masse Mapping of the HGP-A Geothermal Reservoir, Hawaii, Geothermal: Energy for the Eighties (Geothermal Resources Council, Trans., Vol. 4), pp. 65-68.

Kihara, D. H., Chen, B. H., Takahashi, P. K., Yuen, P. C., Seki, A. S., 1976, Instrumentation and Test Results for Hawaii Geothermal Project's HGP-A Well, Second Workshop on Geothermal Reservoir Engineering, Proc., P. Kruger and H. J. Ramey, Jr. (Eds.), pp. 109-225, Stanford Univ., Stanford, California.

Kihara, D. H., Chen, B. H., Seki, A. S., Yuen, P. C., 1978, Locating the Producing Layers in HGP-A, Fourth Workshop on Geothermal Reservoir Engineering, Proc., P. Kruger and H. J. Ramey, Jr. (Eds.), pp. 133-138, Stanford Univ., Stanford, California.

Kingston, Reynolds, Thom. and Allardice, Limited, 1976, Hawaii Geothermal Project Well Completion Report, HGP-A, San-1093-T3, Auckland, New Zealand. (Prepared for Research Corp. of the Univ. of Hawaii, and U.S. Energy Research and Development Administration).

Kroopnick, P. M., Lau, L. S., Buddemeier, R. W., Thomas, D. M., 1978, Geochemistry of a Hawaii Geothermal Well: HGP-A, Geothermal Energy: A Novelty Becomes Resource (Geothermal Resources Council, Trans., Vol. 2), Sect. 2, pp. 375-377.

Kroopnick, P. M., Buddemeier, R. W., Thomas, D. M., Lau, L. S., Bills, D., 1978, Hydrology and Geochemistry of a Hawaiian Geothermal System: HGP-A, Technical Report HIG-78-6 (Geothermal Resources Exploration in Hawaii: No. 4), Hawaii Institute of Geophysics, Univ. of Hawaii, Honolulu.

Rudman, A. J., 1978, Analysis of Geophysical Logs from the Hawaii Geothermal Project Well, Technical Report HIG-78-9 (Geothermal Exploration in Hawaii: No. 6), Hawaii Institute of Geophysics, Univ. of Hawaii, Honolulu.

Stone, C., 1977, Chemistry, Petrography, and Hydrothermal Alteration of Basalts from HGP-A Kilauea, M.Sc. Thesis No. 1477, Univ. of Hawaii, Honolulu.

Stone, C., Fan, P. F., 1978, Hydrothermal Alteration of Basalts from Hawaii Geothermal Project Well-A Kilauea, Hawaii, Geology, vol. 6, pp. 401-404.

Thomas, D. M., 1981, A Geochemical Case History of HGP-A Well 1976-1982, Proc. Pac. Geoth. Conf. 1982, p. 273-8

Thomas, D. M., 1980, Water and Gas Chemistry from HGP-A Geothermal Well, Geoth. Res. Con., Trans. vol. 4, p. 181.

Thomas, D. M., Kroopnick, P. M., 1978, Isotopes and Gases in an Hawaiian Geothermal System: HGP-A, Geothermal Energy: A Novelty Becomes Resource (Geothermal Resources Council, Trans., Vol. 2), Sect. 2, pp. 653-654.

Yuen, P. C., Chen, B. H., Kihara, D. H., Seki, A. S., 1980, Summary of Well Test and Reservoir Engineering Results for HGP-A, National Conference on Renewable Energy Technologies, Proc., Sect. 8, pp. 45-47, Hawaii Natural Energy Institute, Univ. of Hawaii, Honolulu.

Maui County

Maui County - Geothermal Exploration Generally

Cox, M. E., Cuff, K. E., 1980, Rn and Hg Surveys: Geothermal Exploration in N.E., Maui, Hawaii, Geothermal: Energy for the Eighties (Geothermal Resources Council Trans., Vol. 4), pp. 451-454.

Garcia, J., Sinton, J. M., 1979, Field Trip Guide to the Hawaiian Islands: Oahu and Maui, Hawaii Institute of Geophysics Special Publication, Univ. of Hawaii, Honolulu.

Horton, K. A., 1977, Geology of the Upper Southwest Rift Zone of Haleakala Volcano, Maui, Hawaii, M.Sc. Thesis No. 1488, Univ. of Hawaii, Honolulu.

Kinoshita, W. T., Okamura, R. T., 1965, A Gravity Survey of the Island of Maui, Hawaii, Pac. Sci., vol. 19, pp. 339-340.

Mattice, M. D., Lienert, B. R., 1980, Schlumberger Survey of Maui Island, State of Hawaii, Geothermal: Energy for the Eighties (Geothermal Resources Council, Trans., Vol. 4), pp. 85-88.

Moore, J. G., Krivoy, H. L., 1965, A Reconnaissance Gravity Survey of the Island of Molokai, Hawaii, Pac. Sci., vol. 15, pp. 343-345.

Naughton, J. J., MacDonald, G. A., Greenberg, V. A., 1980, Some Additional Potassium-Argon Ages of Hawaiian Rocks: The Maui Volcanic Complex of Molokai, Maui, Lanai, and Kahoolawe, J. Volcanol. Geotherm. Res. vol. 7, pp. 339-355.

Powers, H. A., 1934, Geology and Ground-Water Resources of Haleakala Section, Maui, U.S. Geol. Surv. Open-File Rep.

Stearns, H. T., MacDonald, G. A., 1942, Geology and Ground-Water Resources of the Island of Maui, Hawaii, Bulletin B7, Hawaii Division of Hydrography (DOWALD), Dept. of Land and Natural Resources, State of Hawaii, Honolulu.

Honolulu County

Honolulu County - Geothermal Exploration Generally

Austin, C. F., Shelan, J. A., 1978, Geothermal Potential at U.S. Air Force Bases: Final Technical Report for January 1977 - September 1978, AD-A-062136, U.S. Naval Weapons Center, China Lake, California. (Includes Bellows Air Force Base).

Benson, B., 1974, Oahu Energy Drilling Urged, Geothermal Energy, vol. 2, p. 48.

Cox, M. E., Sinton, J. M., Thomas, D. M., Mattice, M. D., Kauahikaua, J. P., Helstern, D. M., Fan, P. F., 1979, Investigation of Geothermal Potential in the Waianae Caldera Area, Western Oahu, Hawaii, Technical Report HIG-79-8 (Assessment of Geothermal Resources in Hawaii: No. 2), Hawaii Institute of Geophysics, Univ. of Hawaii, Honolulu.

Cox, M.E., et al, 1982, A Preliminary Geothermal Evaluation of the Mokapu Peninsula on the Island of Oahu, Hawaii, Technical Report HIG-82-2.

Furumoto, A. S., 1976, Prospects for Geothermal Energy on the Island of Oahu, Hawaii, Geothermal Energy, vol. 4, no. 6, pp. 7-25.

Garcia, M., Sinton, J. M., 1979, Field Trip Guide to the Hawaiian Islands: Oahu and Maui, Hawaii Institute of Geophysics Special Publication, Univ. of Hawaii, Honolulu.

Keller, G. V., Souto, J. M., Furumoto, A. S., 1977, Exploration for Geothermal Energy on Oahu, Hawaii, Final report, AD-A-046954, Colorado School of Mines, Golden Colorado.

Souto, J. M., 1977, Exploration for Geothermal Energy in Oahu, Hawaii, M.Sc. Thesis, Colorado School of Mines, Golden, Colorado.

Souto, J. M., 1978, Oahu Geothermal Exploration, Geothermal Energy: A Novelty Becomes Resource (Geothermal Resources Council, Trans., Vol. 2), Sect. 2, pp. 605-607.

Tasci, M. T., 1975, Appendix A: Exploration for a Geothermal System in the Lualualei Valley, Oahu, Hawaii, AD-B-006305, Colorado School of Mines, Golden, Colorado. (Appendix to Geothermal Energy in the Pacific Region L. T. Grose and G. V. Keller (Eds.).

Honolulu County - Geology, Hydrology and Geochemistry

Bigelow, G. E., 1969, Distribution and Characteristics of Dikes in the Southeast Part of the Koolau Range, Oahu, Pac. Sci., vol. 23, pp. 486-506.

Fujishima, K. Y., Fan, P. F., 1977, Hydrothermal Mineralogy of Keolu Hills, Oahu, Hawaii, M.Sc. Thesis No. 1321, Univ. of Hawaii, Honolulu.

Gramlich, J. W., Lewis, V. A., Naughton, J. J., 1971, Potassium Argon Dating of Holocene Basalts of the Honolulu Volcanic Series, Geol. Soc. Am., Bull., vol. 82, pp. 1399-1404.

Honolulu County - Geophysical Surveys

Adams, W. M., Furumoto, A. S., 1965, A Seismic Refraction Study of the Koolau Volcanic Plug, Pac. Sci. (Technical Report HIG-64-20, Hawaii Institute of Geophysics, Univ. of Hawaii, Honolulu, 1964).

Furumoto, A. S., Thompson, N. J., Woollard, G. P., 1965, The Structure of Koolau Volcano from Seismic Refraction Studies, Pac. Sci., vol. 19, pp. 306-314.

Furumoto, A. S., Campbell, J. F., Hussong, D. M., 1970, Seismic Studies of Subsurface Structure in the Ewa Coastal Plain, Oahu, Hawaii, Pac. Sci., pp. 529-542.

Strange, W. E., Machesky, L. F., Woollard, G. P., 1965, A Gravity Survey of the Island of Oahu, Hawaii, Pac. Sci., vol. 24, pp. 350-353.

Woollard, G. P., 1951, A Gravity Reconnaissance of the Island of Oahu, Am. Geophys. Union, Trans., vol. 32, pp. 358-368.

Kauai County

Kauai County - Geothermal Surveys

Krivoy, H. L., Baker, M., Moe, E. E., 1965, A Reconnaissance Gravity Survey of the Island of Kauai, Hawaii, Pac. Sci., vol. 19, pp. 354-358.

GLOSSARY

References:

American Geological Institute, 1976, Dictionary of Geological Terms, Anchor Press.

Letter, C.S., Ersinberg, R.A., 1977, Geothermal Handbook, John Hopkins University.

Macdonald G.A., Abbott, A.T., Peterson, F.L., 1983, Volcanoes from the Sea, the Geology of Hawaii, Univ. of Hawaii Press.

Sheriff, R.E., 1981, Encyclopedic Dictionary of Exploration Geophysics, Society of Exploration Geophysics, Tulsa.

- Anomaly - A deviation from uniformity capable of being distinguished by geochemical or geophysical measurement.
- Aquifer - A water-bearing layer of porous rock, sand, or gravel.
- Basal groundwater or lens - In Hawaii, fresh water percolates quickly downward through the permeable rock into a zone of complete saturation forming a basal lens. This lens floats on top of denser sea water underlying the islands. (See Figure 5, page 10)
- Basalt - A fine-grained igneous rock of recent volcanic origin dominated by dark-colored minerals, usually magnetic.
- Bipole - A dual electrode arrangement in which the electrodes are an appreciable distance apart.
- Caldera - A particular type of crater, found at the summit of volcanoes. It is elevated, usually bounded by steep cliffs, and has a diameter many times greater than the volcanic vent or opening. Compare with crater.
- Cap rock - A relatively dense layer of rock that prevents the circulation of heat or fluids. Geothermal reservoirs are confined by either a cap rock, hydrostatic pressure (pressure exerted by overlying water), or by a self-sealing chemical process.
- Cinder cone - A conical elevation formed by the accumulation of volcanic ash or clinkerlike material around a vent. These cones can be a surface manifestation of underlying rift zone. The cinders, originating from volcanic fountains, have solidified in air; whereas, lava that is still partly liquid when it hits the ground is termed spatter. These cones are along Kilauea's Chain-of-Craters.
- Conduction - The transference of heat through a medium or body driven by a temperature difference and involving no motion of the medium, e.g. heat transfer from magmatic heat source to geothermal fluids. Compare with convection.
- Convection - Transfer of heat from one place to another by actual motion

of the heated gas or fluid, e.g. geothermal reservoir fluids. Compare with conduction.

Crater - Bowl-shaped or funnel-shaped depression directly above a volcanic vent. May be above a volcanic rift zone.

Curie point - The temperature at which a material loses its ability to retain magnetism; in rocks usually about 600°C. Useful in determining subsurface temperatures by magnetic surveying.

Dike - A narrow igneous intrusion that cuts across the structure of adjacent rock beds. Sometimes it may act to confine water within a rock strata.

Dipole - A pair of oppositely charged electrodes that ideally are infinitesimally close together.

Diurnal variation - Daily fluctuations of the earth's geomagnetic field, related principally to the tidal motion of the ionosphere. The ionosphere, in the upper atmosphere, includes several layers of ionized gas which bend certain electromagnetic waves back towards earth.

Electric potential - Electrical voltage with respect to a reference point.

Electromagnetic prospecting - A geophysical method that uses the generation of electromagnetic waves at the earth's surface to penetrate the earth and contact conducting formations or ore bodies. Currents are induced in the conductors which provide the source of new waves that radiate from the conductors and are detected by instruments at the surface. A type of electrical resistivity survey.

Electrical resistivity survey - Survey based on conductive properties of rock to determine the nature and location of anomalous rock structures.

Geothermal reservoir - Commercially exploitable areas of subsurface hot water contained in permeable rock and confined by nonpermeable rock or hydrostatic pressure.

Geophysical prospecting - Determining rock structures by measuring magnetic fields, gravity, electrical properties, or seismic waves.

Inductance - The capability of an electric circuit to induce an electromagnetic field about the circuit.

Lava - Fluid rock that issues from a volcano or a fissure in the earth's surface; also the same material solidified by cooling.

Magma - Molten rock material within the earth, the cooling of which produces an igneous rock (e.g. basalt).

Magnetite - A magnetic iron mineral, traces of which are found in many rocks. See Curie point.

Overburden - Material that overlies a deposit of useful minerals.

Percolate - To pass or filter through; as water percolates through soil and permeable rock.

Permeability - A measure of the ease with which liquids and gases can pass through a rock.

Porosity - The proportion of empty space within a rock; may be stated as a percent.

Rift zone - A zone of extensively fractured rock, radiating from the central magma chamber of a volcano, which serves as a conduit for magma (see Figure 2, page 6).

Seismic - Pertaining to an earthquake or earth vibration, including those that are artificially produced. Can be interpreted to determine rock structures.

Spatter cones - See cinder cones.

Thermal gradient - The rate of increase or decrease in temperature with distance in a specified direction.

