

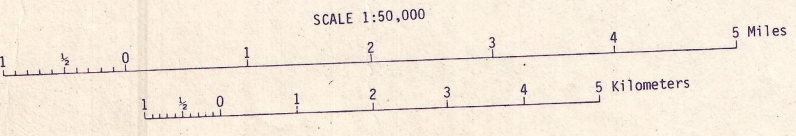
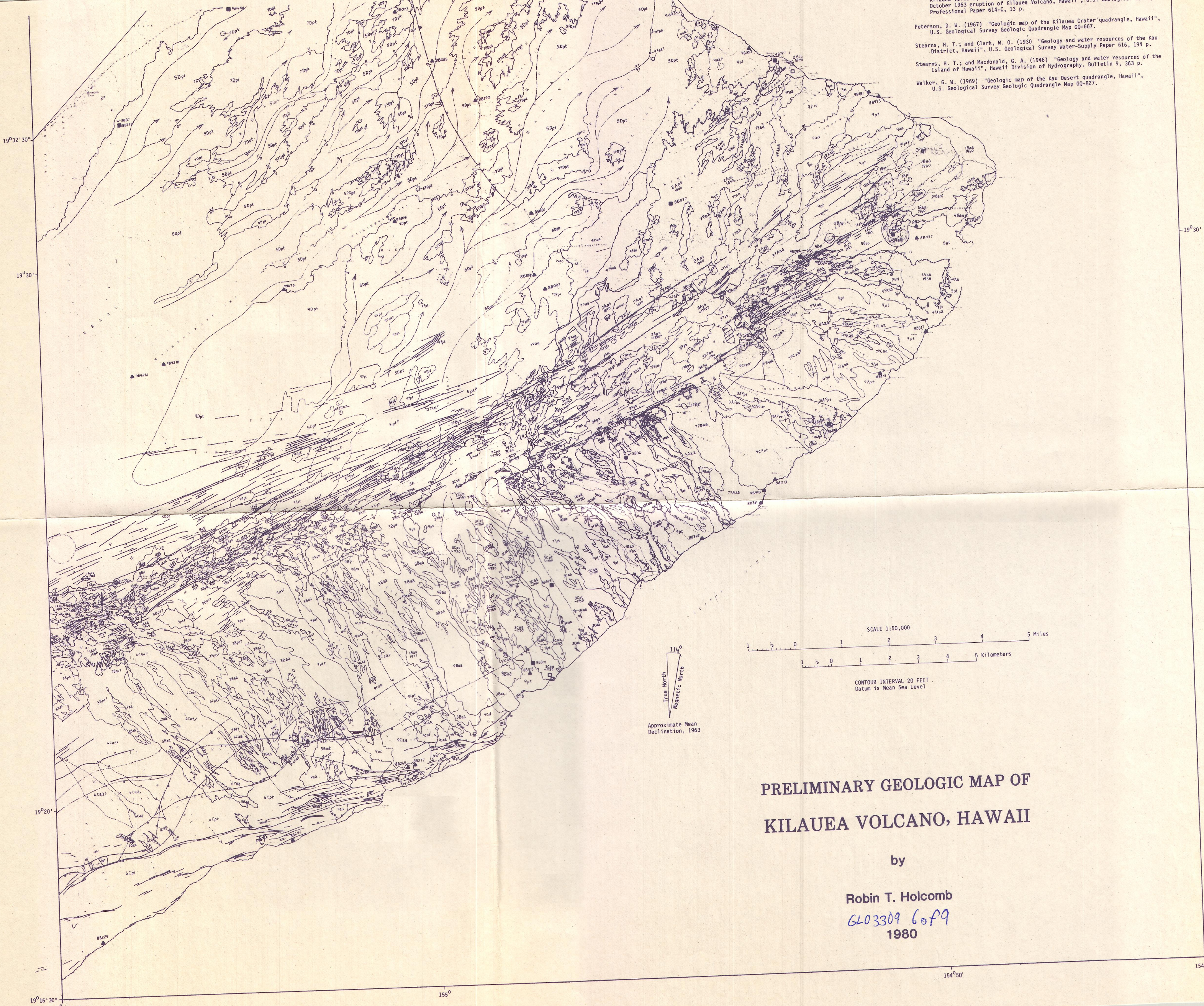
Moore, J. G. (1969) "Geologic map of the central part of the east rift zone of the Kilauea Volcano, Hawaii", in Moore, J. G.; and Koyanagi, R. Y. (1969) "The October 1963 eruption of Kilauea Volcano, Hawaii", U.S. Geological Survey Professional Paper 614-C, 13 p.

Peterson, D. W. (1967) "Geologic map of the Kilauea Crater quadrangle, Hawaii", U.S. Geological Survey Geologic Quadrangle Map GQ-667.

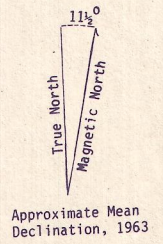
Stearns, H. T.; and Clark, W. O. (1930) "Geology and water resources of the Kau District, Hawaii", U.S. Geological Survey Water-Supply Paper 616, 194 p.

Stearns, H. T.; and Macdonald, G. A. (1946) "Geology and water resources of the Island of Hawaii", Hawaii Division of Hydrography, Bulletin 9, 363 p.

Walker, G. W. (1969) "Geologic map of the Kau Desert quadrangle, Hawaii", U.S. Geological Survey Geologic Quadrangle Map GQ-827.



CONTOUR INTERVAL 20 FEET
Datum is Mean Sea Level



PRELIMINARY GEOLOGIC MAP OF KILAUEA VOLCANO, HAWAII

by
Robin T. Holcomb
GL03309 6 of 9
1980

19°16'30"

155°

154°50'

19°16'30"
154°45'