Schlumberger

SIMULTANEOUS COMPENSATED NEUTRON-FORMATION DENSITY

COMPANY: UNION GEO. CO OF NM
WELL: BACA 20 - REDRILL-1
FIELD: REDONDO CREEK
LOCATION:
COUNTY: SANDOVAL, N.M.

COMPANY: UNION GEOTHERMAL COMPANY OF NEW MEXICO
WELL: BACA 20 - REDRILL-1
FIELD: REDONDO CREEK
COUNTY: SANDOVAL STATE: NEW MEXICO

R.O. ENGEBRETSEN
NOV 16 1981

LOCATION: 1495' FNL & 1280' FWL.
API SERIAL NO. | SEC. 12 | TWP. 19-N | RANGE 3-E

Other Services: FIL, BHC, DLL

Permanent Datum: G.L. ; Elev.: 9065
Log Measured From: K.B. 24 Ft. Above Perm. Datum
Drilling Measured From: K.B.
Elev.: K.B. 9089, D.F. 9088, G.L. 9065

Date	10-7-81			
Run No.	FOUR			
Depth—Driller	5120			
Depth—Logger	5138			
Btm. Log Interval	5129			
Top Log Interval	4882			
Casing—Driller	7" @4880	@	@	@
Casing—Logger	4882			
Bit Size	6 1/4			
Type Fluid in Hole	HOT WATER			
Dens. / Visc.				
pH / Fluid loss	ml	ml	ml	ml
Source of Sample				
Rm @ Meas. Temp.	@ °F	@ °F	@ °F	@ °F
Rmf @ Meas. Temp.	@ °F	@ °F	@ °F	@ °F
Rmc @ Meas. Temp.	@ °F	@ °F	@ °F	@ °F
Source: Rmf / Rmc				
Rm @ BHT	@ °F	@ °F	@ °F	@ °F
TIME Circulation Stopped	1500			
TIME Logger on Bottom	1850			
Max. Rec. Temp.	360 °F	°F	°F	°F
Equip. / Location	8206 / FARM			
Recorded By	JOHNSON			
Witnessed By	DENTON			

FOLD HERE The well name, location and borehole reference data were furnished by the customer.

RUN NO.	FOUR			
Service Order No.	227846			
Fluid Level	FULL			
Salinity, PPM CL.				
Speed - F.P.M.	22			
EQUIPMENT DATA				
Dens. Panel	AA 42			
Dens. Cart.	50			
Dens. Skid.				
Dens. Sonde				
Dens. Source	5650			
Dens. Calibrator	139-62			
Neut. Panel	AA 42			
Neut. Cart.	DA 43			
Neut. Source	3057			
Neut. Calibrator				
GR Cart.	CA 57			
Memorizer Panel	1189			
Tape Recorder (TTR)	2785			
Depth Encoder (DRE)	IDW			
Pressure Wheel (CPW)				
Centralizers: Enter Spring, Standoffs, In-line, or None — Type				
— No.				
— S. O. — Inches				
CALIBRATION DATA				
GR — BKG. CPS	SEE CAL			
GR — Source CPS	FILM			
GR — Sens. - Cal				
GR — T. C. - Cal				
CNL — Short Spacing - Before Log				
CNL — Long Spacing - Before Log				
CNL — Short Spacing - After Log				
CNL — Long Spacing - After Log				
FDC — P1 — Before Log				
FDC — P2 — Before Log				
FDC — P1 — After Log				
FDC — P2 — After Log				

Type Log	Depth		

REMARKS:

LOGGING DATA

DEPTH Top	DEPTH Bottom	CNP Porosity Scale	CNP Matrix	CNP Auto Corr. or Hole Size Setting	FDC Porosity Scale	FDC Grain Density	FDC Liquid Density	FDC Hole Fluid	GR Sens. Logged	GR T. C.	GR Zero Div. Left	GR Scale Per 100 Div.
CSG	TD	30 -10	LIME	AUTO	30 -10	2.71	1.00	LIQ	165		0	200

All interpretations are opinions based on inferences from electrical or other measurements and we cannot, and do not guarantee the accuracy or correctness of any interpretations, and we shall not, except in the case of gross or willful negligence on our part, be liable or responsible for any loss, costs, damages or expenses incurred or sustained by anyone resulting from any interpretation made by any of our officers, agents or employees. These interpretations are also subject to our General Terms and Conditions as set out in our current Price Schedule.

CALI(IN) 5.000 – 15.00; GR (GAPI) 0.0 – 200.0; DRHO(G/C3) -0.250 – 0.2500; RHOB(G/C3) 2.000 – 3.000

FILE 4

PASS No. 2 Log Up



FILE 4

CALI(IN) 5.000 – 15.00; GR (GAPI) 0.0 – 200.0; DRHO(G/C3) -0.250 – 0.2500; RHOB(G/C3) 2.000 – 3.000

SENSOR MEASURE POINT TO TENSION REFERENCE POINT

CALI	31.7	FEET	GR	37.7	FEET
FCNL	18.1	FEET	NCNL	18.1	FEET
NFDC	7.0	FEET	FFDC	7.0	FEET
NRAT	18.1	FEET	TENS	.0	FEET

PARAMETERS

NAME	VALUE	UNIT	NAME	VALUE	UNIT
HC	CALI		BS	6.125	IN
FD	1.000	G/C3	MATR	LIME	
FDCC	ALLO		MDEN	2.710	G/C3
BHS	OPEN		BHF	WATE	
DO	0.0				

CALI(IN) 5.000 – 15.00; GR (GAPI) 0.0 – 200.0; NPHI( ) 0.3000 – -0.100; DPHI( ) 0.3000 – -0.100

FILE 4

PASS No. 2 Log Up

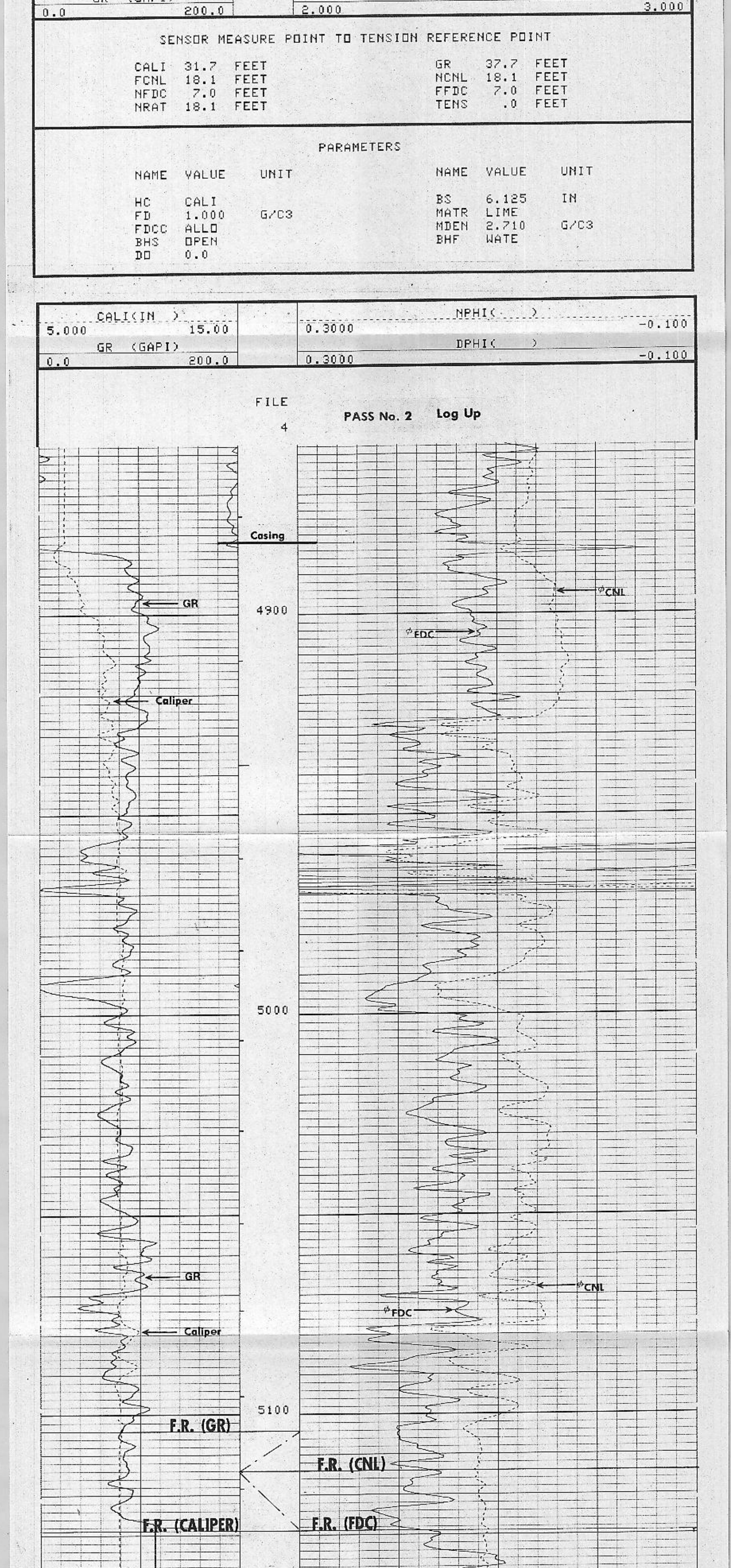

FILE 4

CALI(IN) 5.000 – 15.00; GR (GAPI) 0.0 – 200.0; NPHI( ) 0.3000 – -0.100; DPHI( ) 0.3000 – -0.100

SENSOR MEASURE POINT TO TENSION REFERENCE POINT

CALI	31.7	FEET	GR	37.7	FEET
FCNL	18.1	FEET	NCNL	18.1	FEET
NFDC	7.0	FEET	FFDC	7.0	FEET
NRAT	18.1	FEET	TENS	.0	FEET

PARAMETERS

NAME	VALUE	UNIT	NAME	VALUE	UNIT
HC	CALI		BS	6.125	IN
FD	1.000	G/C3	MATR	LIME	
FDCC	ALLO		MDEN	2.710	G/C3
BHS	OPEN		BHF	WATE	
DO	0.0				

PARAMETERS

NAME	VALUE	UNIT	NAME	VALUE	UNIT
DO	0.0		BHS	OPEN	
BHF	WATE		FDCC	ALLO	
MDEN	2.710	G/C3	FD	1.000	G/C3
MATR	LIME		HC	CALI	
BS	6.125	IN			

SENSOR MEASURE POINT TO TENSION REFERENCE POINT

NRAT	-24.6	FEET	TENS	.0	FEET
NFDC	-35.7	FEET	FFDC	-35.7	FEET
FCNL	-24.6	FEET	NCNL	-24.6	FEET
CALI	-11.0	FEET	GR	-5.0	FEET

GR (GAPI) 0.0 – 200.0; CALI(IN) 5.000 – 15.00; RHOB(G/C3) 2.000 – 3.000; DRHO(G/C3) -0.250 – 0.2500

3 FILE

PASS No. 1 Log Down

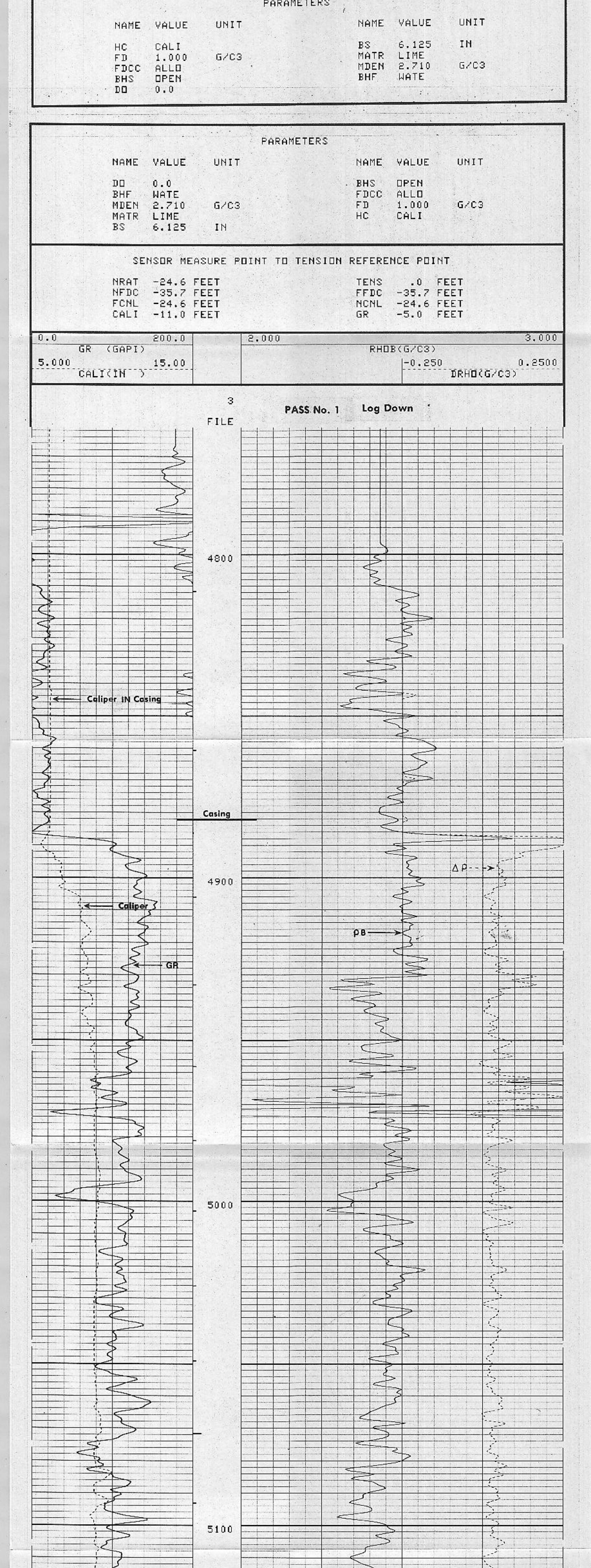

3 FILE

GR (GAPI) 0.0 – 200.0; CALI(IN) 5.000 – 15.00; RHOB(G/C3) 2.000 – 3.000; DRHO(G/C3) -0.250 – 0.2500

PARAMETERS

NAME	VALUE	UNIT	NAME	VALUE	UNIT
DO	0.0		BHS	OPEN	
BHF	WATE		FDCC	ALLO	
MDEN	2.710	G/C3	FD	1.000	G/C3
MATR	LIME		HC	CALI	
BS	6.125	IN			

SENSOR MEASURE POINT TO TENSION REFERENCE POINT

NRAT	-24.6	FEET	TENS	.0	FEET
NFDC	-35.7	FEET	FFDC	-35.7	FEET
FCNL	-24.6	FEET	NCNL	-24.6	FEET
CALI	-11.0	FEET	GR	-5.0	FEET

GR (GAPI) 0.0 – 200.0; CALI(IN) 5.000 – 15.00; DPHI( ) 0.3000 – -0.100; NPHI( ) 0.3000 – -0.100

3 FILE

PASS No. 1 Log Down

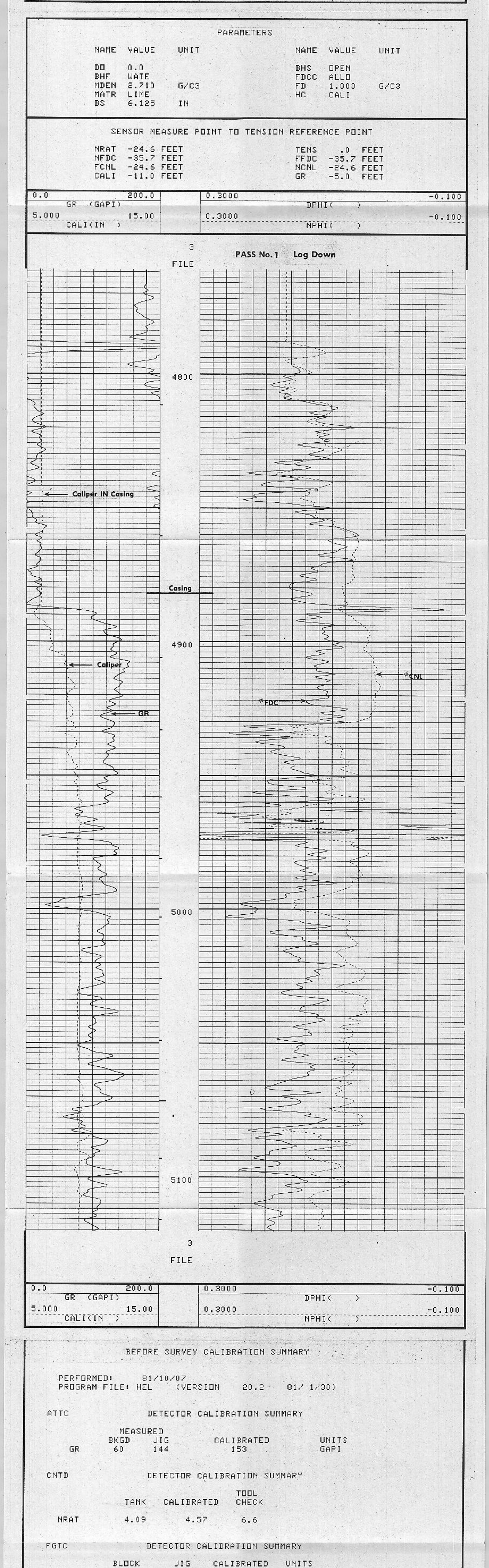

3 FILE

GR (GAPI) 0.0 – 200.0; CALI(IN) 5.000 – 15.00; DPHI( ) 0.3000 – -0.100; NPHI( ) 0.3000 – -0.100

BEFORE SURVEY CALIBRATION SUMMARY

PERFORMED: 81/10/07
PROGRAM FILE: HEL (VERSION 20.2 81/ 1/30)

ATTC DETECTOR CALIBRATION SUMMARY

	MEASURED BKGD	MEASURED JIG	CALIBRATED	UNITS
GR	60	144	153	GAPI

CNTD DETECTOR CALIBRATION SUMMARY

	TANK	CALIBRATED	TOOL CHECK
NRAT	4.09	4.57	6.6

FGTC DETECTOR CALIBRATION SUMMARY

	BLOCK	JIG	CALIBRATED	UNITS
FFDC	1039.	2140.	1300.	CPS
NFDC	464.	468.2	400.0	CPS

ECDC CALIPER CALIBRATION SUMMARY

	MEASURED SMALL	MEASURED LARGE	CALIBRATED SMALL	CALIBRATED LARGE	UNITS
CALI	5.5	9.2	4.0	8.0	IN

FILE 2

AFTER SURVEY TOOL CHECK SUMMARY

PERFORMED: 81/10/07
PROGRAM FILE: HEL (VERSION 20.2 81/ 1/30)

FGTC TOOL CHECK

	JIG BEFORE	AFTER	UNITS
FFDC	2140.	2134.	CPS
NFDC	468.2	461.7	CPS

FILE 6

SHOP SUMMARY

PERFORMED: 80/06/10
PROGRAM FILE: ATSHOP (VERSION 18.2 80/ 4/29)

FGTC CALIBRATION SUMMARY

	BLOCK MEASURED	BLOCK CALIBRATED	JIG MEASURED	JIG CALIBRATED	UNITS
FFDC	1039	1300	2236	2797	CPS
NFDC	464	400	471	405	CPS

(FGC-DA:50 , FGD-DA:62 , GSR-J:5650 , SFT-139:62)

SHOP SUMMARY

PERFORMED: 00/28/01
PROGRAM FILE: ATSHOP (VERSION 17.916 80/ 3/11)

CNTD DETECTOR CALIBRATION SUMMARY

	TANK MEASURED	CALIBRATED
NRAT	4.10	4.57

(CNC-DA:41 , CNH-CA:53)

COMPANY: UNION GEOTHERMAL CO. OF NEW MEXICO
WELL: BACA 20 - REDRILL-1
FIELD: REDONDO CREEK
COUNTY: SANDOVAL STATE: NEW MEXICO

SCHL. FR 5129
SCHL. TD 5138
DRLR. TD 5120
Elev: KB 9089, DF 9088, GL 9065