Schlumberger

FRACTURE IDENTIFICATION LOG

COUN [redacted]
FIELD
LOCAT
WELL
COMPANY CHEVRON U.S.A., INC.

COMPANY CHEVRON U.S.A., INC.

[illegible]

WELL BEOWAWE 85-18

FIELD BEOWAWE GEYSERS

COUNTY LANDER **STATE** NEVADA

LOCATION 2960'SOUTH & 80'WEST FROM THE NORTHEAST ¼ OF

API SERIAL NO.	SEC.	TWP	RANGE
	18	31N	48E

Other Services:
DI-SFL
BHC
FDC/CNL/GR
CBL

Permanent Datum: GL ; Elev.: 3920
Log Measured From KB 15 Ft. Above Perm. Datum
Drilling Measured From KB

Elev.: K.B. 3935
D.F. - -
G.L. 3920

Date	3-7-80			
Run No.	ONE			
Depth—Driller	1008			
Depth—Logger (Schl.)	996			
Btm. Log Interval	996			
Top Log Interval	61			
Casing—Driller	20" @60	@	@	@
Casing—Logger	61			
Bit Size	17½"			
Type Fluid in Hole	LIGNOSULFONATE			
Dens. | Visc.	9.2 | 48			
pH | Fluid Loss	9.5 | 8.8 ml	ml	ml	ml
Source of Sample	FLOWLINE			
Rm @ Meas. Temp.	4.59 @ 92 °F	@ °F	@ °F	@ °F
Rmf @ Meas. Temp.	1.18 @ 56 °F	@ °F	@ °F	@ °F
Rmc @ Meas. Temp.	5.25 @ 50 °F	@ °F	@ °F	@ °F
Source: Rmf | Rmc	M | M			
Rm @ BHT	3.32 @ 130°F	@ °F	@ °F	@ °F
TIME Circulation Stopped	1600			
TIME Logger on Bottom	0415			
Max. Rec. Temp.	130°F	°F	°F	°F
Equip. | Location	8128 | SAC			
Recorded By	LINDGREN			
Witnessed By	IOVENETTI			

FOLD HERE The well name, location and borehole reference data were furnished by the customer.

Run No.	ONE			
Service Order No.	123942			
API Serial No.	- -			
Fluid Level	FULL			

EQUIPMENT DATA

HDT PANEL	973			
MECHANICAL UNIT	F-1726			
ELECTRICAL UNIT	CB1879			
SONDE	D-1752			

SCALE CHANGES

Type Log	Depth	Scale Up Hole	Scale Down Hole

REMARKS:

CALIBRATION DATA

Speed - F.P.M.					
GR	BKG. CPS				
	Source CPS				
	Tc				

All interpretations are opinions based on inferences from electrical or other measurements and we cannot, and do not guarantee the accuracy or correctness of any interpretations, and we shall not, except in the case of gross or willful negligence on our part, be liable or responsible for any loss, costs, damages or expenses incurred or sustained by anyone resulting from any interpretation made by any of our officers, agents or employees. These interpretations are also subject to our General Terms and Conditions as set out in our current Price Schedule.

ORIENTATION	DEPTHS	CORRELATION CURVES ←CONDUCTIVITY

AZIMUTH
0°
120°
240°
360°
NO. 1
S.
O.
NO. 2

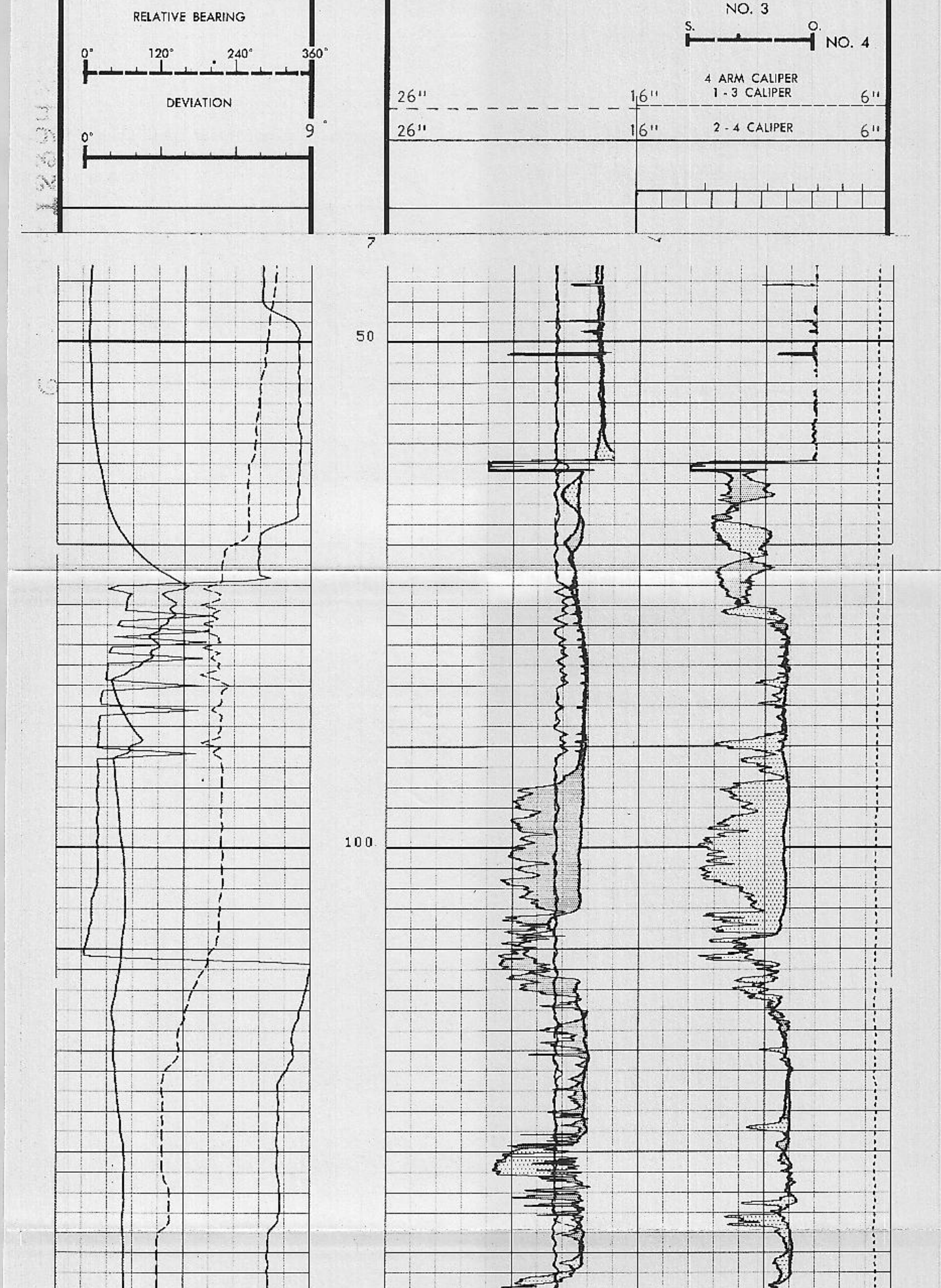

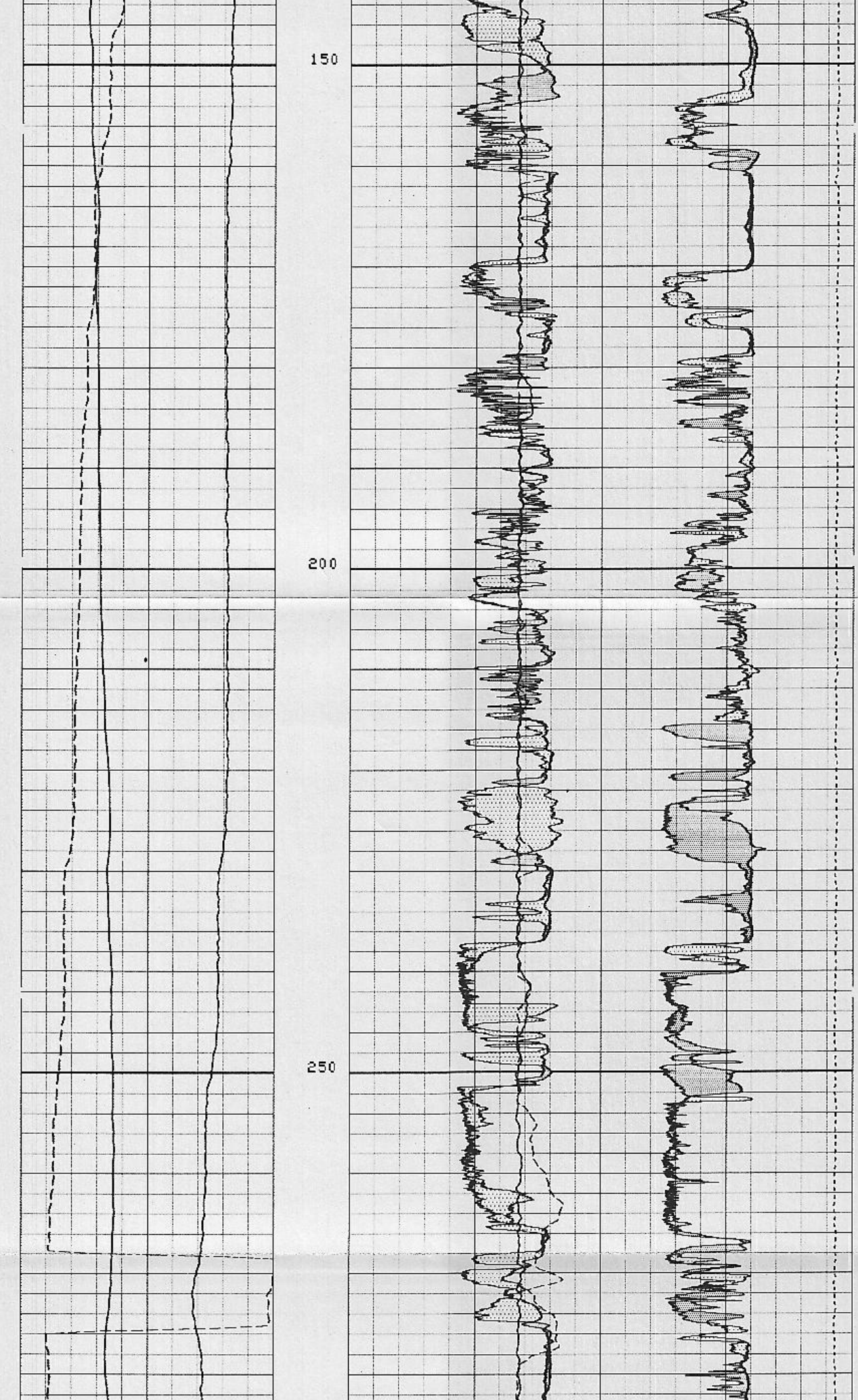

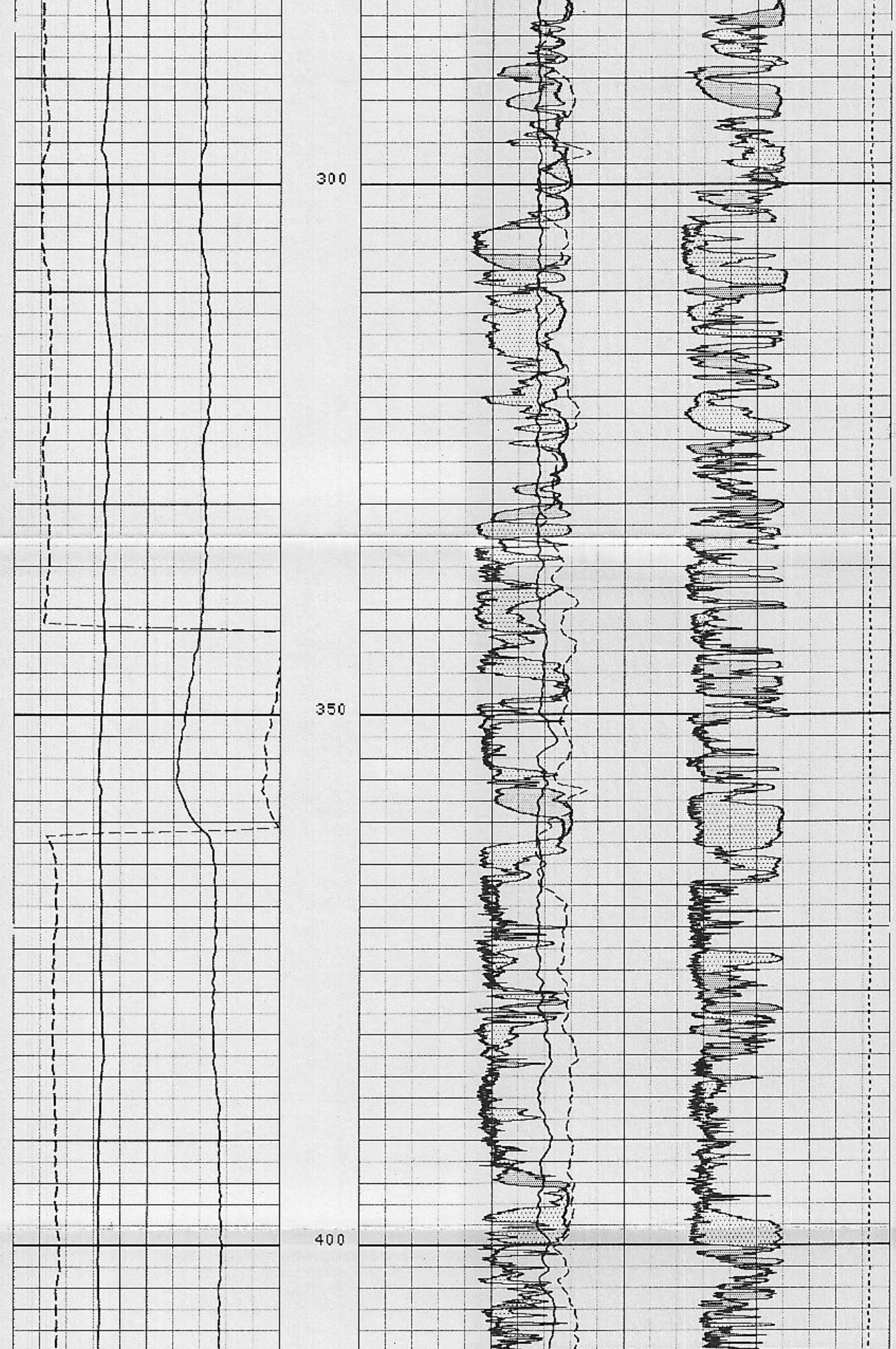

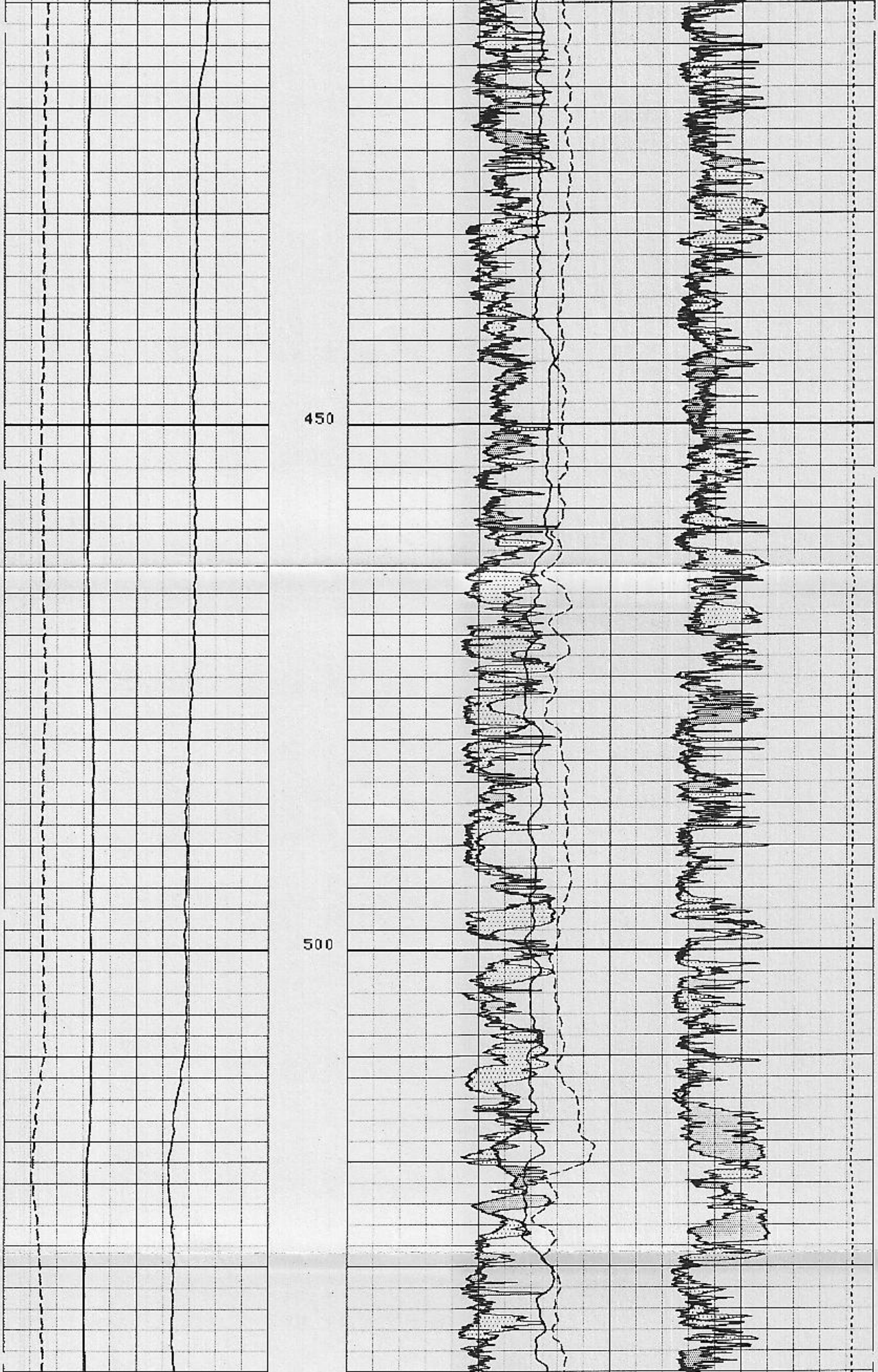

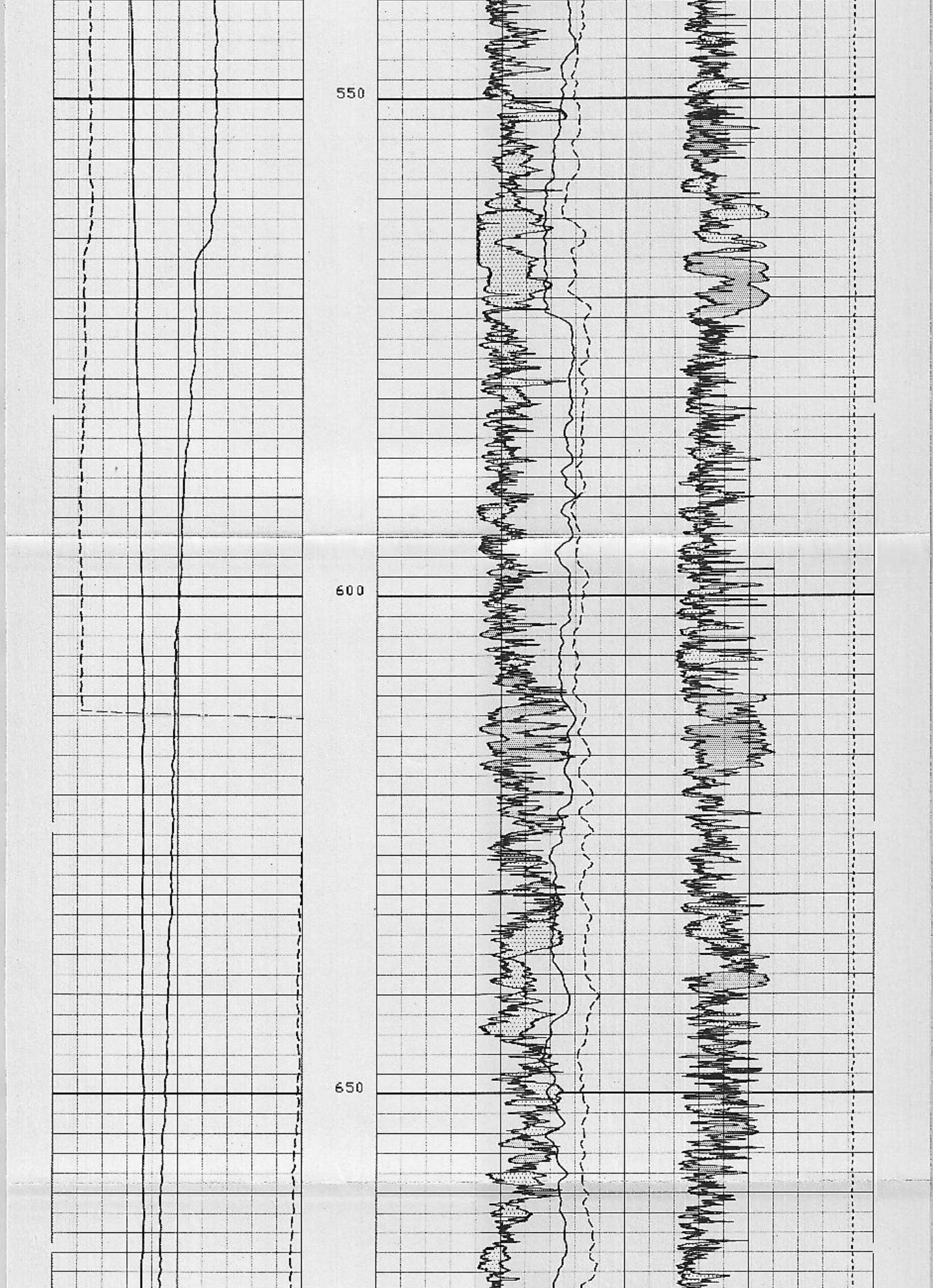

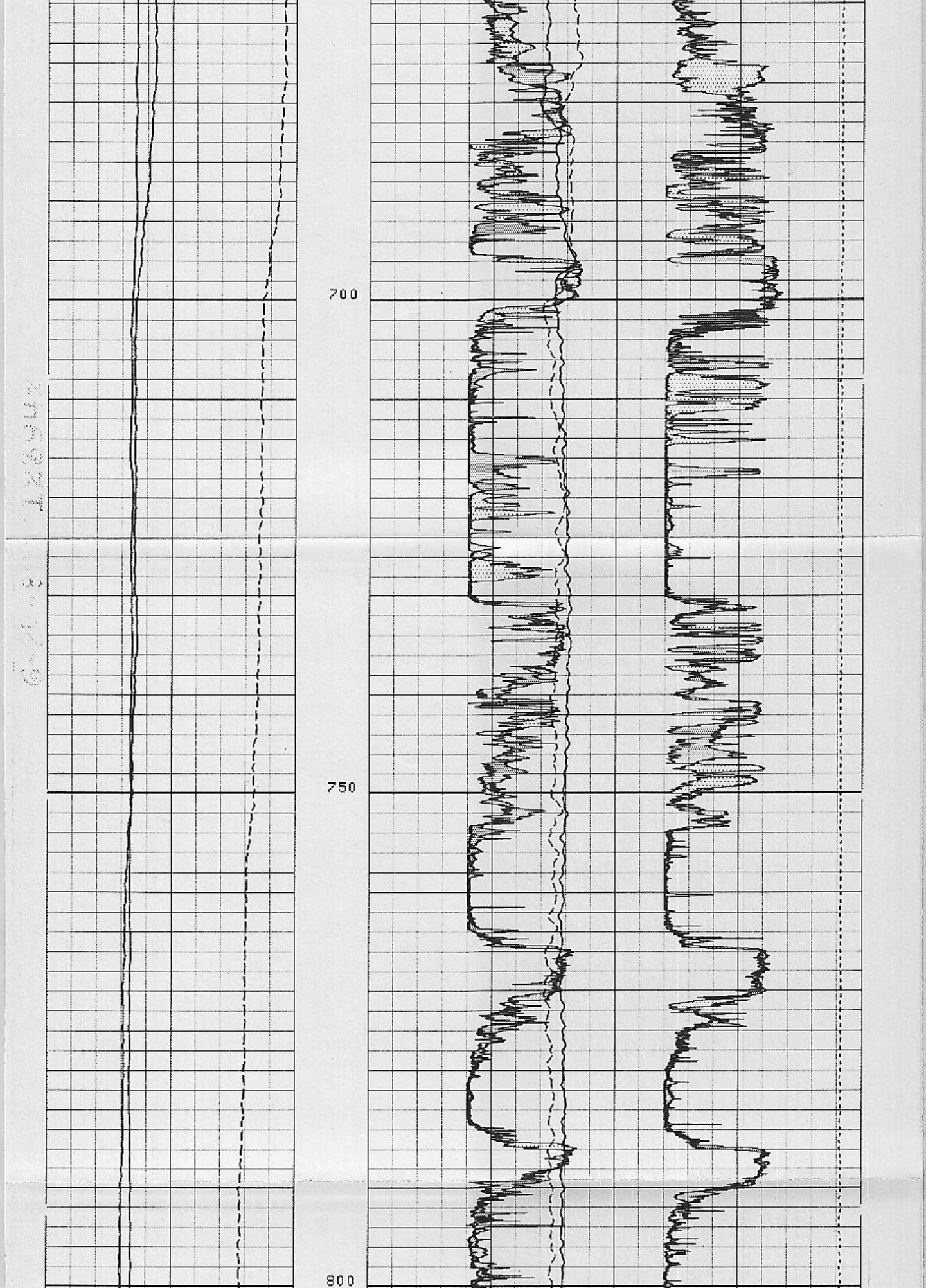

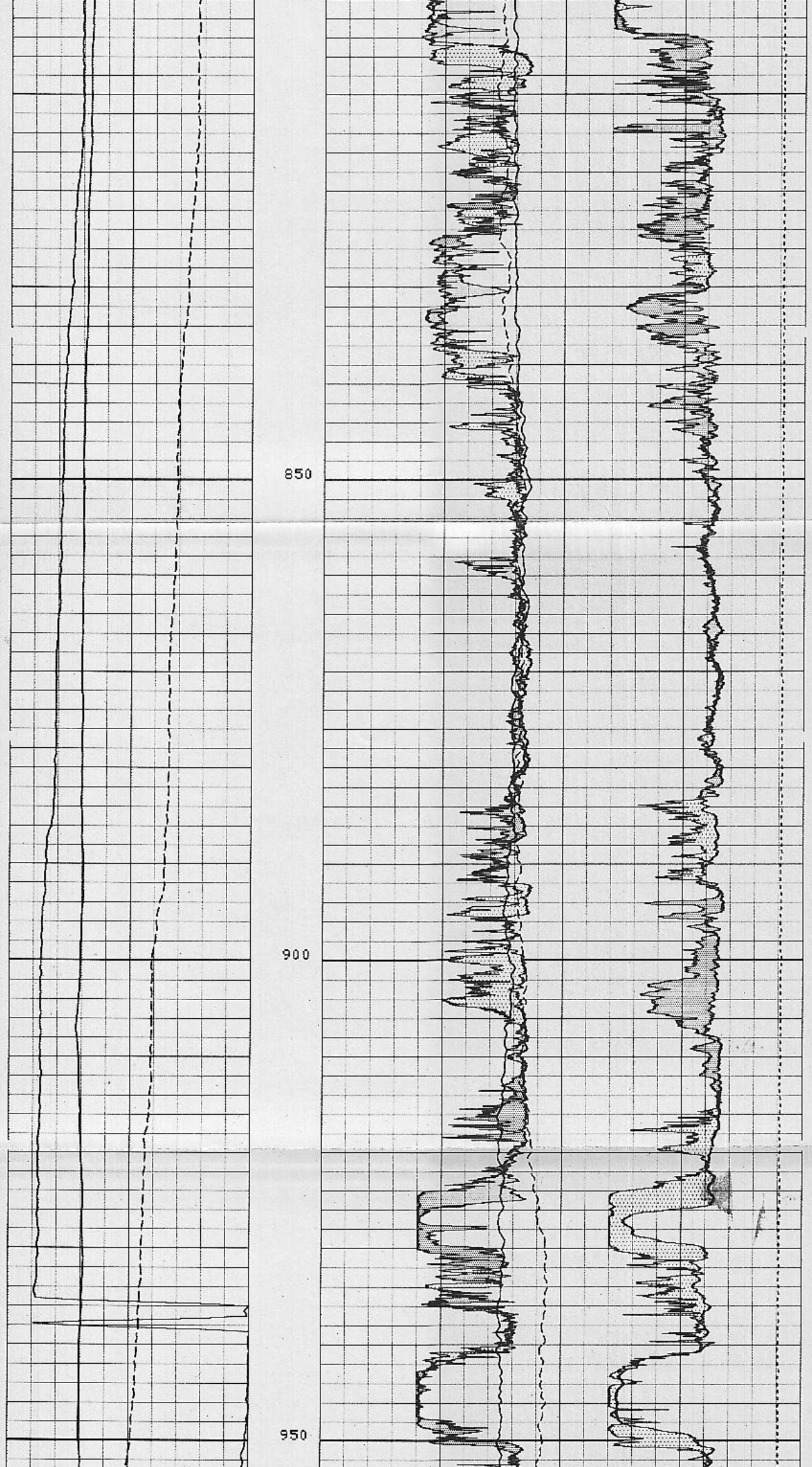

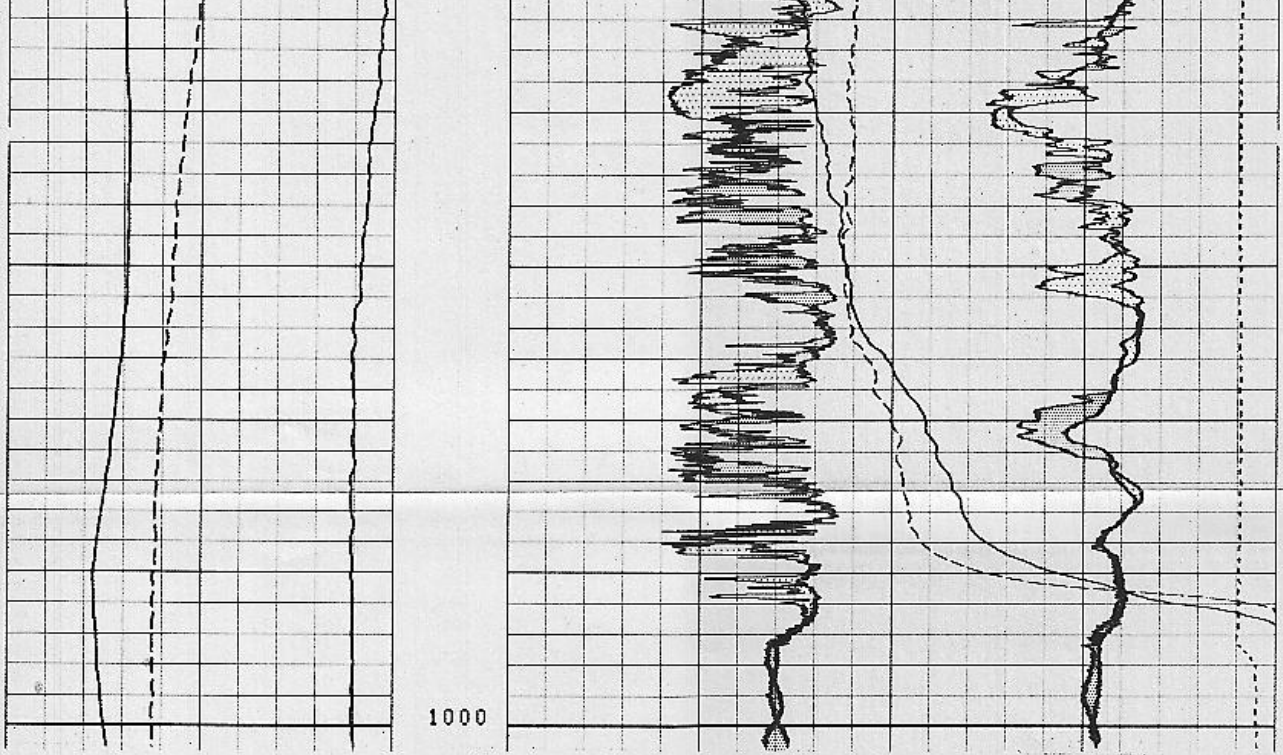

7
7

REPEAT SECTION

6
6

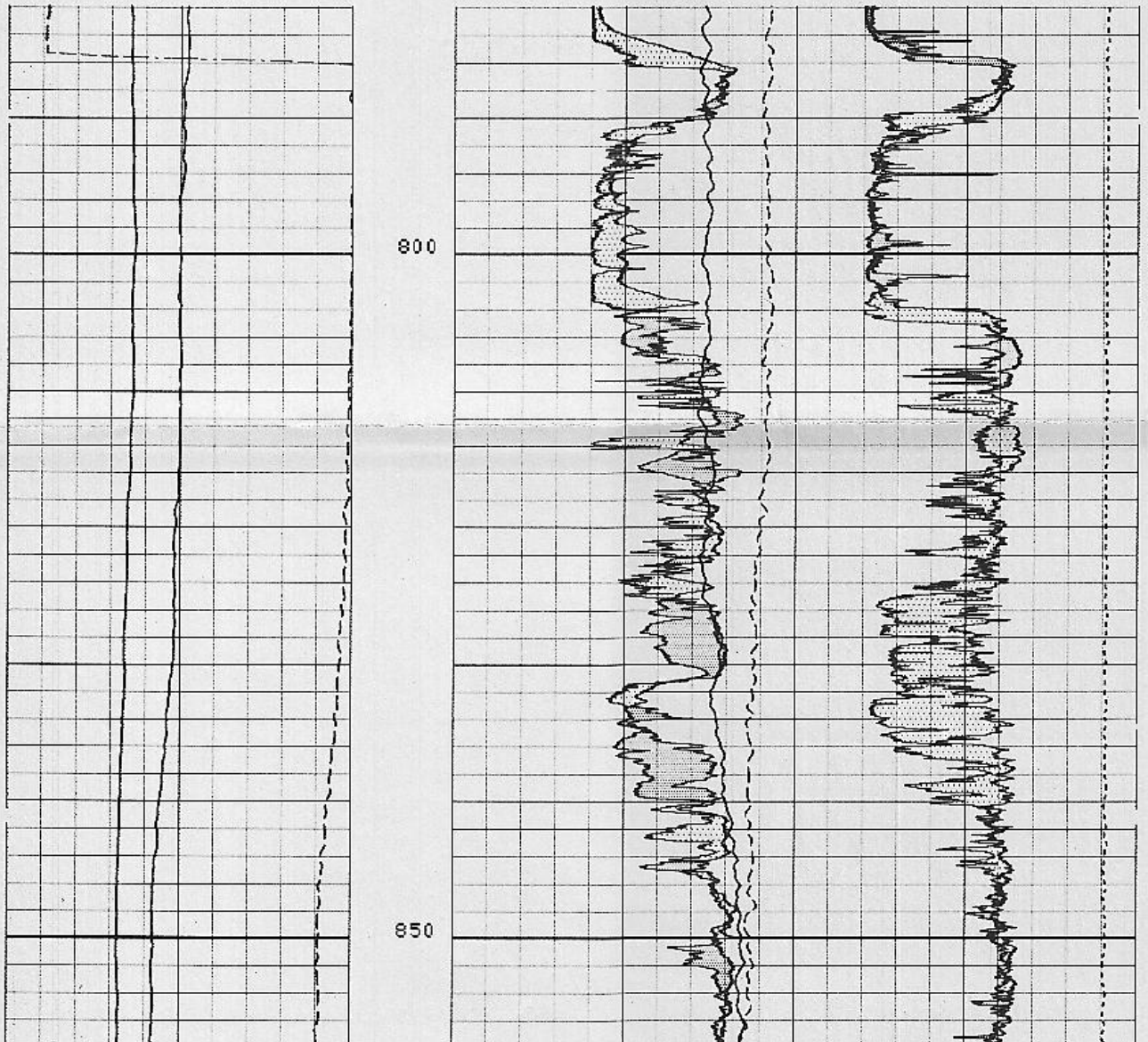

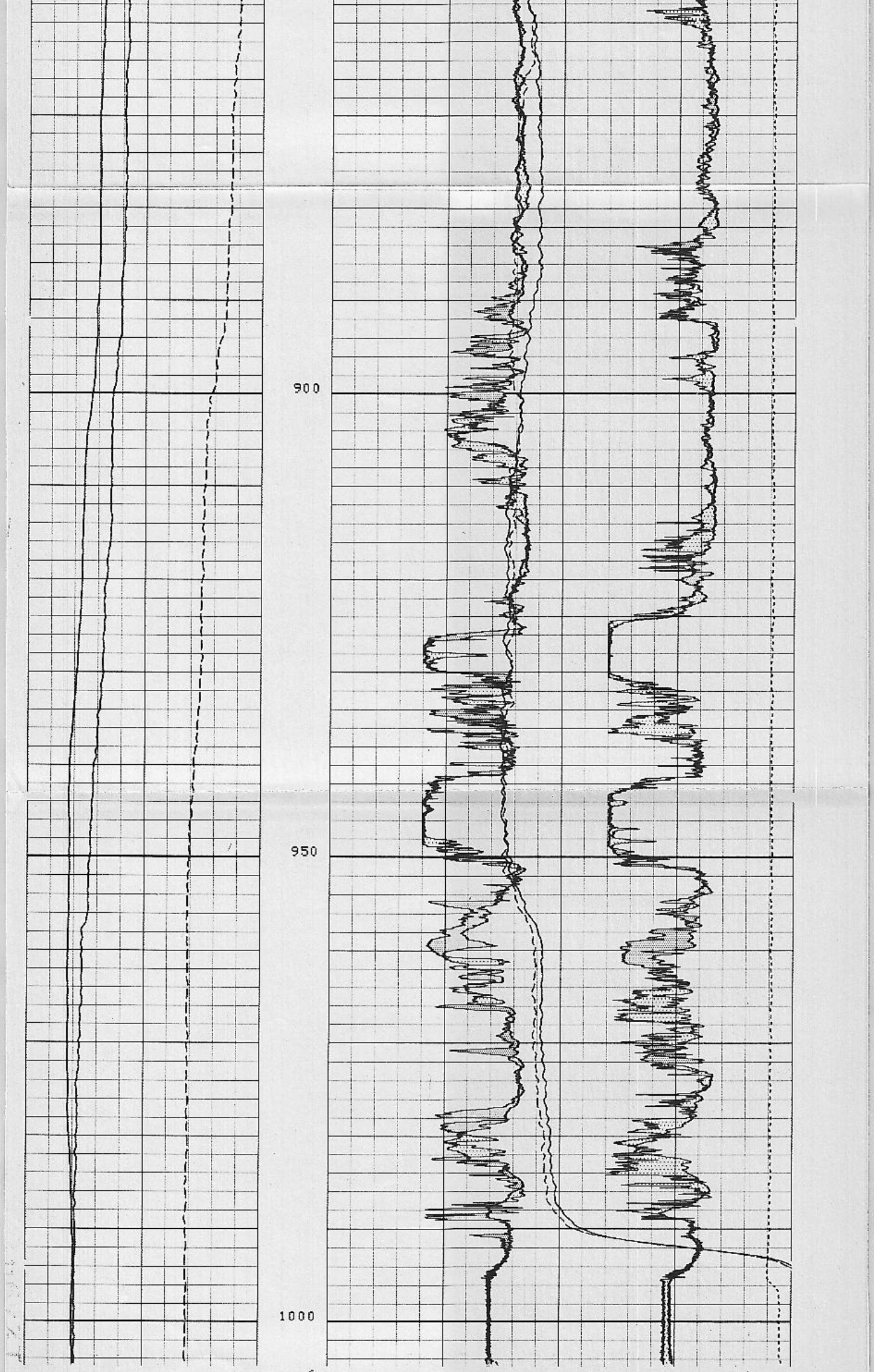

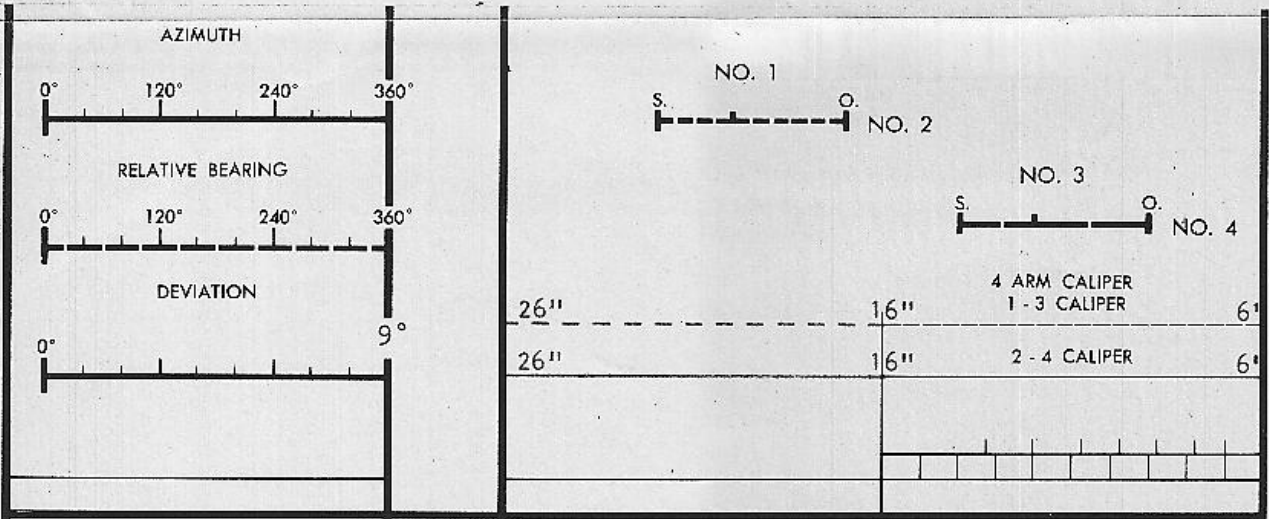

ORIENTATION

DEPTHS

CORRELATION CURVES

← CONDUCTIVITY

COMPANY CHEVRON U.S.A., INC.

WELL BEOWAWE 85-18

FIELD BEOWAWE GEYSERS

COUNTY LANDER STATE NEVADA