FORM 92525D

GL04159

Dresser Atlas

Compensated Neutron

FILE NO.	R-411
COMPANY	E.G. & G. IDAHO, INC.
WELL	R.R.G.E. #3
FIELD	RAFT RIVER GEOTHERMAL
COUNTY	CASSIA
STATE	IDAHO
LOCATION:	SE/NW
SEC	25
TWP	15S
RGE	26E
Other Services	BHC-AL, CDL/DIFL, SPECTRALOG, TEMP.
Permanent Datum	GROUND LEVEL
Elev.	4860
Log Measured from	GROUND LEVEL, Ft. Above Permanent Datum
Drilling Measured from	R.K.B.
Elevations: KB	N.A.
DF	N.A.
GL	4860

Date	4/18/77
Run No.	ONE (OFFSHOOT)
Type Log	CN
Depth-Driller	5917
Depth-Logger	5934
Bottom Logged Interval	5932
Top Logged Interval	4244
Type Fluid in Hole	WATER
Salinity Ppm Cl.	
Density Lb./Gal.	
Level	FULL
Max. Rec. Temp. Deg. F	302
Opr. Rig Time	N.A.
Equip. No. and Location	6089 RSVLT.
Recorded By	MCCALL & ALEXY
Witnessed By	MR. STOKER

Run No.	Bore Hole Record: Bit	From	To	Casing Record: Size	Wgt.	From	To
ONE	8 1/2	4217	5917	9 5/8		1385	4217

FOLD HERE ! R.E.

Remarks: GAMMA RAY QUIT ON BOTTOM OF RUN. REDRAFTED FROM PREVIOUS RUN FOR CORRELATION PURPOSES.

Equipment Used	
Series No.	2413
Run No.	ONE (OFFSHOOT)
S.O.	39206
Tool No.	29901
Elec. No.	29901
Panel No.	23832

Equipment Data

Gamma Ray		Compensated Neutron	
Run No.	ONE (OFFSHOOT)	Run No.	ONE (OFFSHOOT)
Tool Model No.	1306	Log Type	CN
Diam.	3 5/8"	Tool Model No.	2413
Detect. Model No.	D6G4	Serial No.	29901
Type	SCINT	Diam.	3 5/8"
Length	6"	Detect. Model SS	
Dist. to N. Source	8'	Detect. Model LS	
Computer Data		Source Model No.	S17S20
		Serial No.	30431
		Type	AM/BE

Logging Data

Run No.	General Depths From	To	Speed Ft./Min.	Compensated Neutron T.C. SS	T.C. LS	Sens. SS	Sens. LS	Porosity Zero	Units/Div.	Scale	Gamma Ray T.C. Sec.	Sens. Settings	Zero Div. L or R	API G.R. Units/Div.
ONE	5917	4244	REC	CCTC	CCTC	138	138	9.5L	2/CD	0-30				

GAMMA RAY & CALIPER	DEPTH	POROSITY %
API UNITS 0 – 150; HOLE SIZE - INCHES 6 – 16		500#/C.D. Tension Curve; SANDSTONE MATRIX COMPENSATED NEUTRON POROSITY 30% 20% 10% 0%

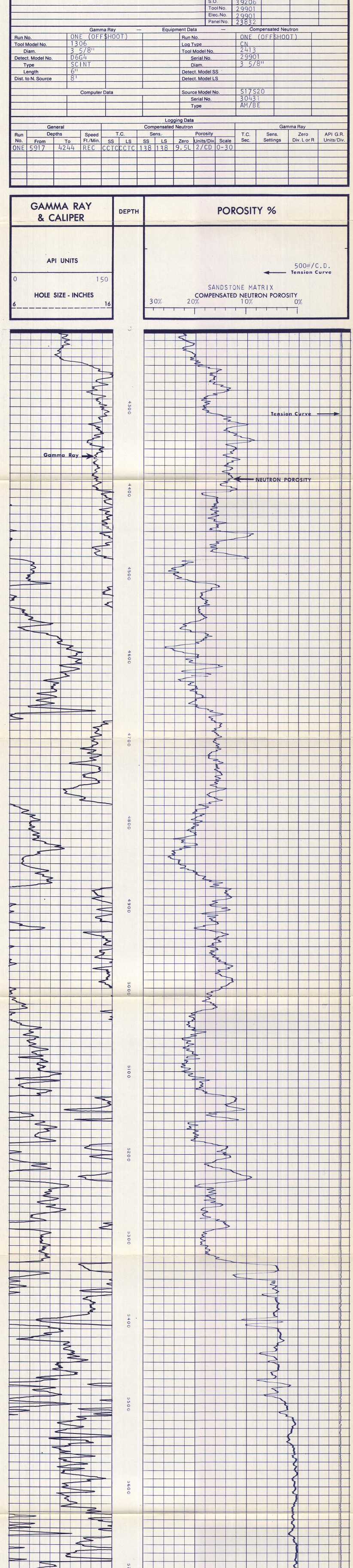

HOLE SIZE - INCHES 6 – 16; API UNITS 0 – 150		30% 20% 10% 0% COMPENSATED NEUTRON POROSITY SANDSTONE MATRIX; 500#/C.D. Tension Curve
GAMMA RAY & CALIPER	DEPTH	POROSITY %

FORM 92525D A

Company	E.G. & G. IDAHO, INC.	Drillers T.D.	5917
Well	R.R.G.E. #3	Log F.R.	5932
Field	RAFT RIVER GEOTHERMAL	Log T.D.	5934
County	CASSIA	Elevations:	
State	IDAHO	K.B. -- D.F. -- G.L. 4860	

GAMMA RAY & CALIPER	DEPTH	POROSITY %
API UNITS 0 – 150; HOLE SIZE - INCHES 6 – 16		500#/C.D. Tension Curve; SANDSTONE MATRIX COMPENSATED NEUTRON POROSITY 30% 20% 10% 0%

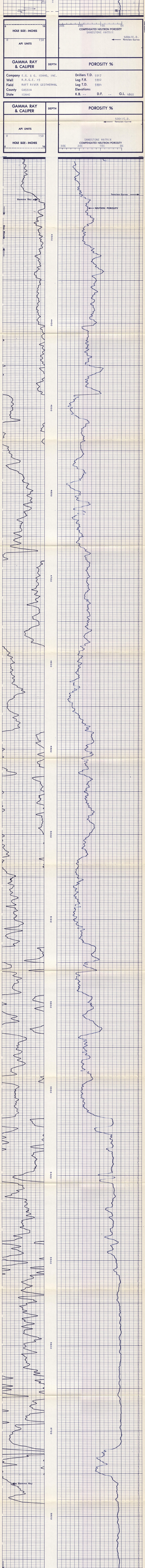

HOLE SIZE - INCHES 6 – 16; API UNITS 0 – 150		30% 20% 10% 0% COMPENSATED NEUTRON POROSITY; 500#/C.D. Tension Curve
GAMMA RAY & CALIPER	DEPTH	POROSITY %

Company	E.G. & G. IDAHO, INC.	Drillers T.D.	5917
Well	R.R.G.E. #3	Log F.R.	5932
Field	RAFT RIVER GEOTHERMAL	Log T.D.	5934
County	CASSIA	Elevations:	
State	IDAHO	K.B. N.A. D.F. N.A. G.L. 4860	

CALIBRATION

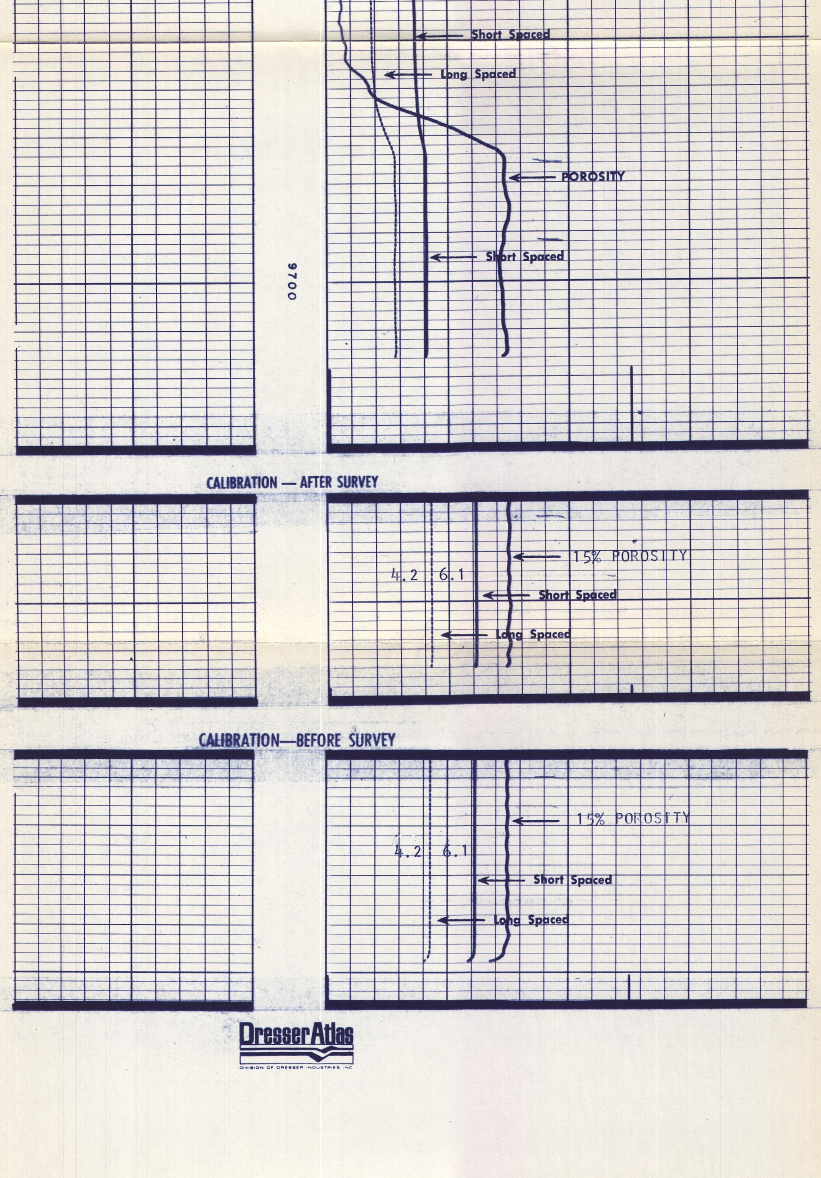

Dresser Atlas