







# GENERALIZED GEOLOGIC MAP OF IDAHO

Modified after Renfro, H. B., and others, Geological Highway Map Northern Rocky Mountain Region: Idaho, Montana, Wyoming; American Association of Petroleum Geologists.

## EXPLANATION

-  QUATERNARY ALLUVIUM
-  QUATERNARY VOLCANIC and SEDIMENTARY ROCKS OF THE SNAKE RIVER PLAIN
-  EARLY TO MID-TERTIARY VOLCANIC ROCKS
-  MESOZOIC INTRUSIVE IGNEOUS ROCKS
-  PALEOZOIC SEDIMENTARY ROCKS
-  PRECAMBRIAN SEDIMENTARY and METAMORPHIC ROCKS

