

DH 72-16

ROOSEVELT KGRA
BEAVER COUNTY, UTAH

SAMPLE TYPE: WHOLE ROCK
VERT. SCALE: 200.0 FT./IN.
(DEPTH SHOWN IN 100 FT UNITS)

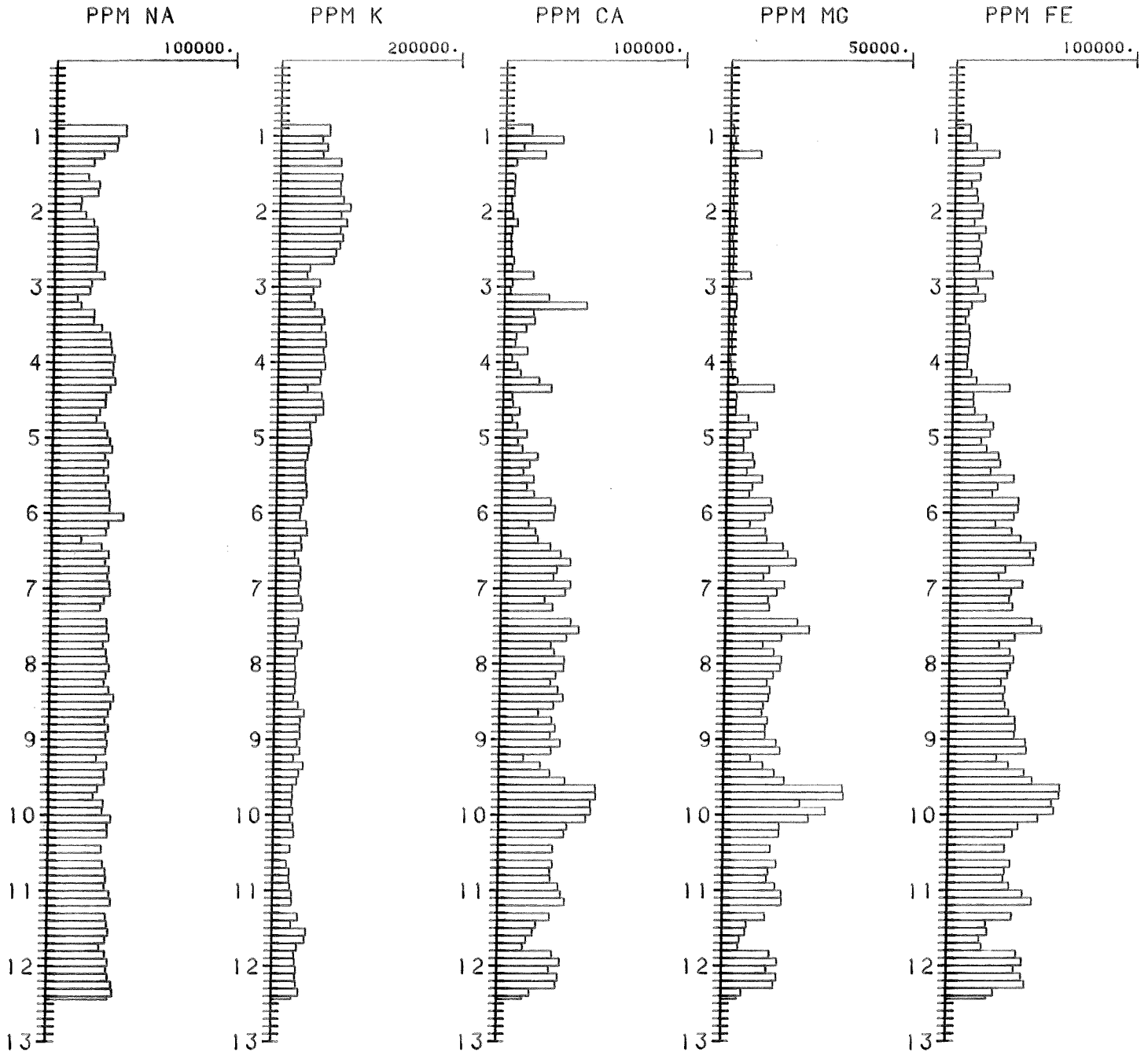


FIGURE 2/72-16D

DH 72-16

ROOSEVELT KGRA
BEAVER COUNTY, UTAH

SAMPLE TYPE: WHOLE ROCK
VERT. SCALE: 200.0 FT./IN.
(DEPTH SHOWN IN 100 FT UNITS)

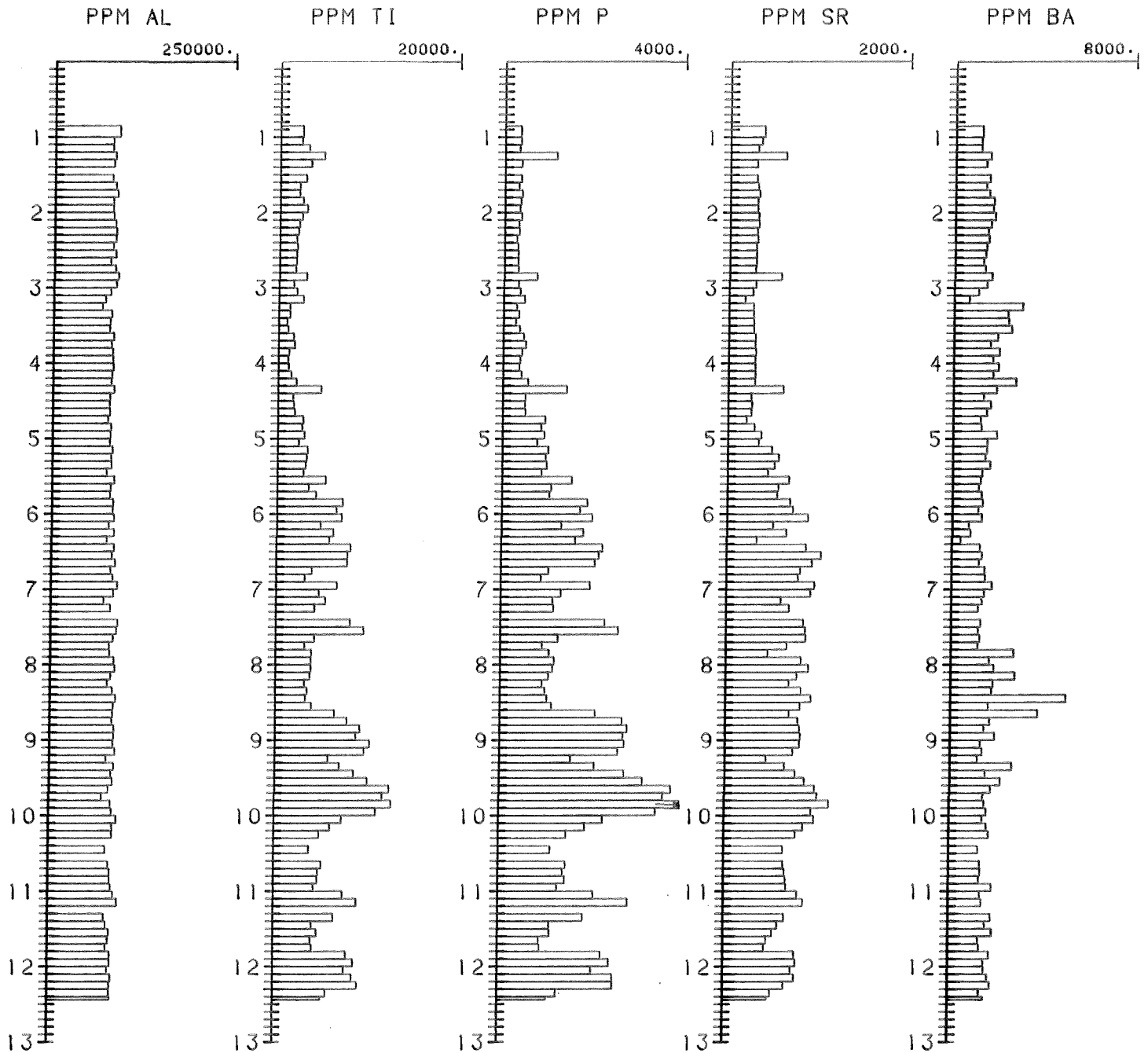


FIGURE 3/72-16D

DH 72-16

ROOSEVELT KGRA
BEAVER COUNTY, UTAH

SAMPLE TYPE: WHOLE ROCK
VERT. SCALE: 200.0 FT./IN.
(DEPTH SHOWN IN 100 FT UNITS)

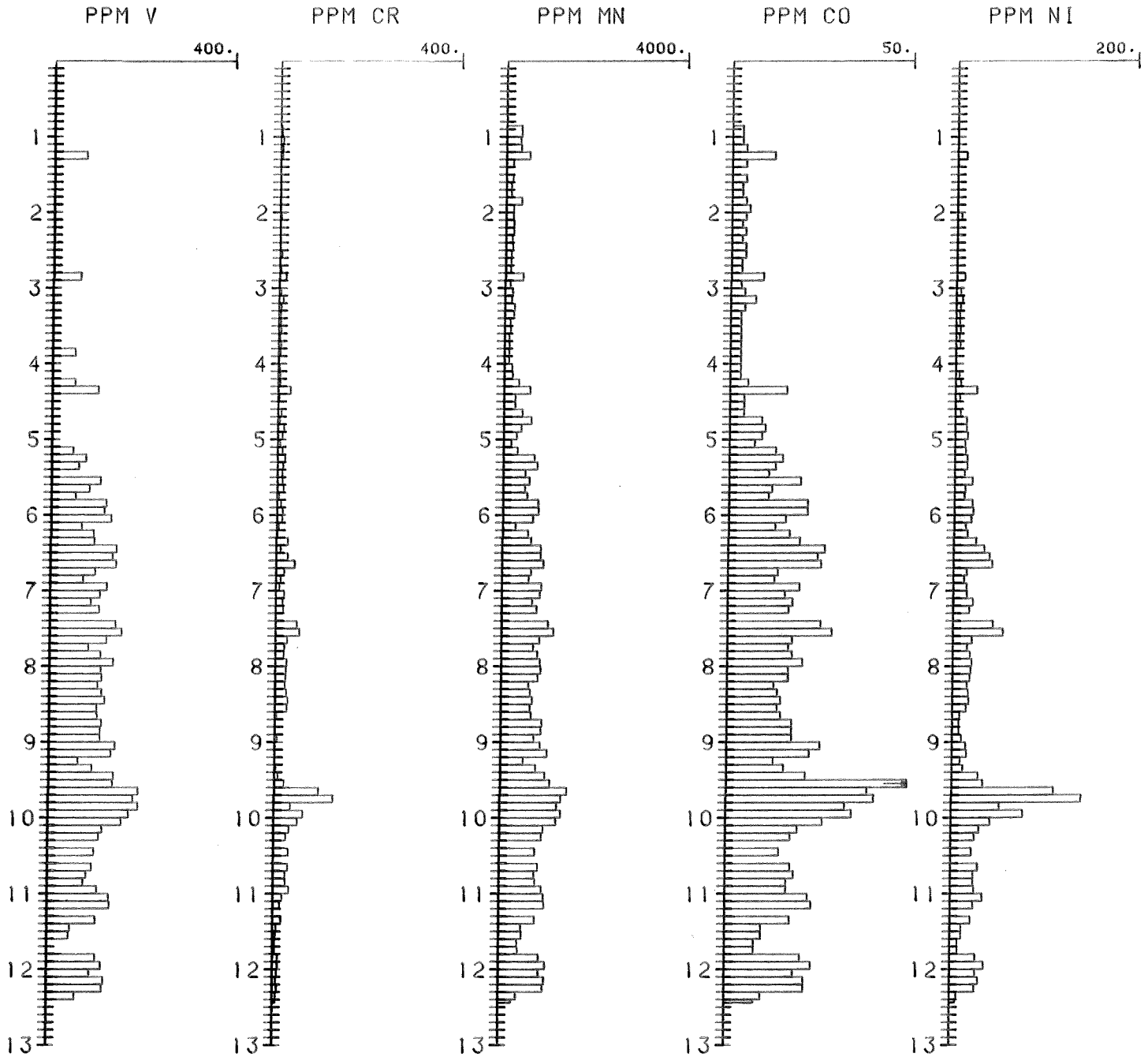


FIGURE 4/72-16D

DH 72-16

ROOSEVELT KGRA
BEAVER COUNTY, UTAH

SAMPLE TYPE: WHOLE ROCK
VERT. SCALE: 200.0 FT./IN.
(DEPTH SHOWN IN 100 FT UNITS)

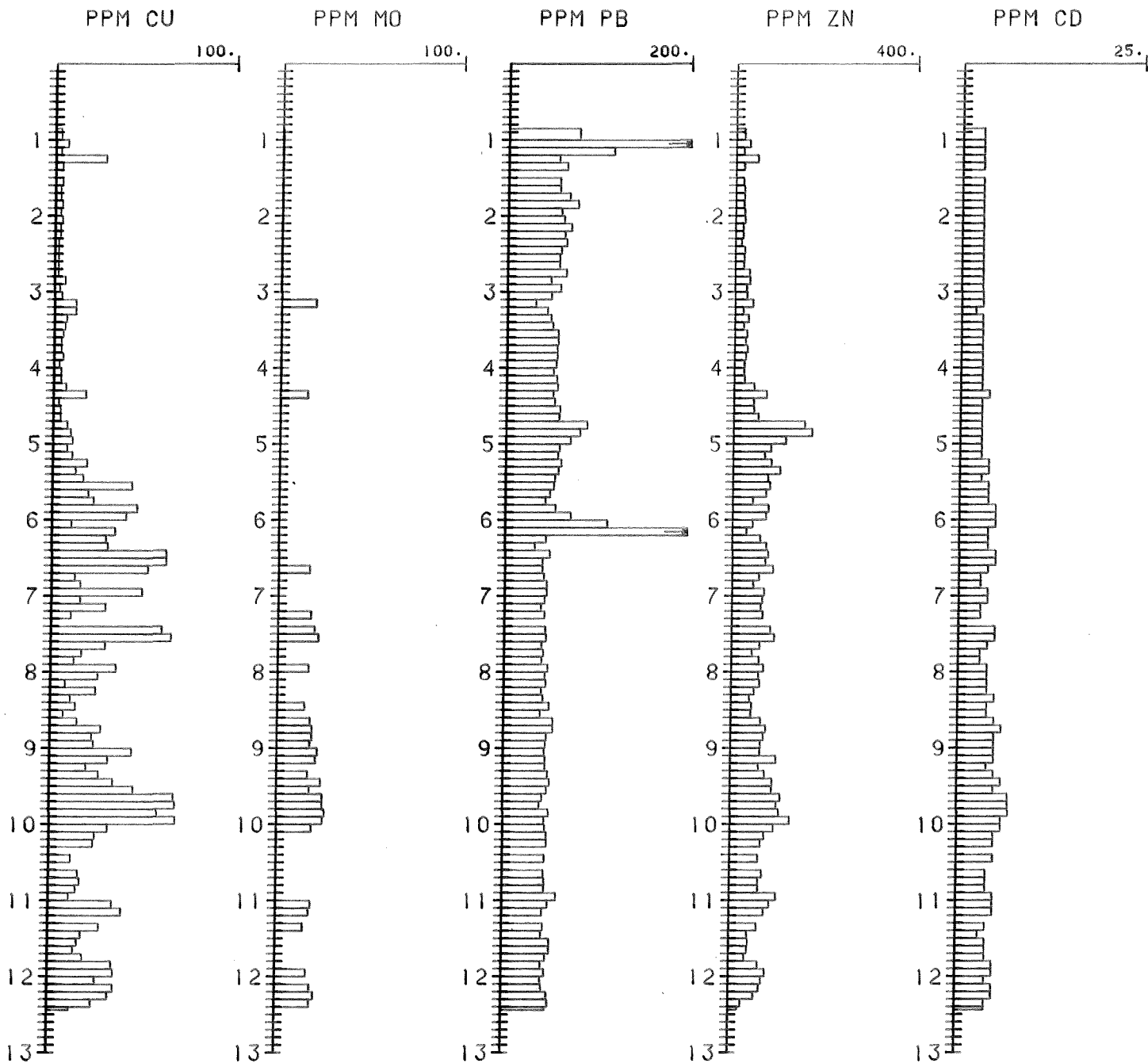


FIGURE 5/72-16D

DH 72-16

ROOSEVELT KGRA
BEAVER COUNTY, UTAH

SAMPLE TYPE: WHOLE ROCK
VERT. SCALE: 200.0 FT./IN.
(DEPTH SHOWN IN 100 FT UNITS)

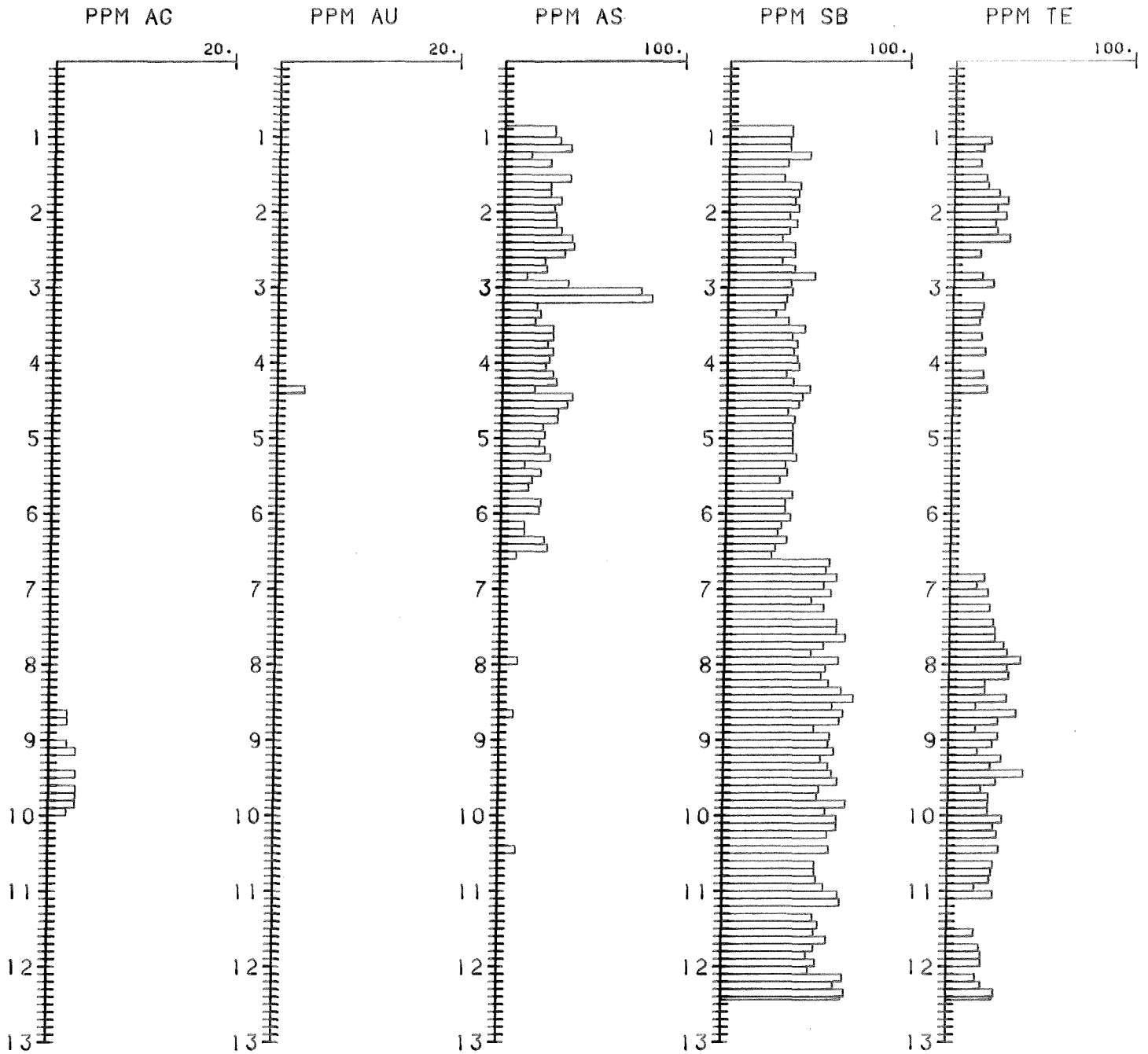


FIGURE 6/72-16D

DH 72-16

ROOSEVELT KGRA
BEAVER COUNTY, UTAH

SAMPLE TYPE: WHOLE ROCK
VERT. SCALE: 200.0 FT./IN.
(DEPTH SHOWN IN 100 FT UNITS)

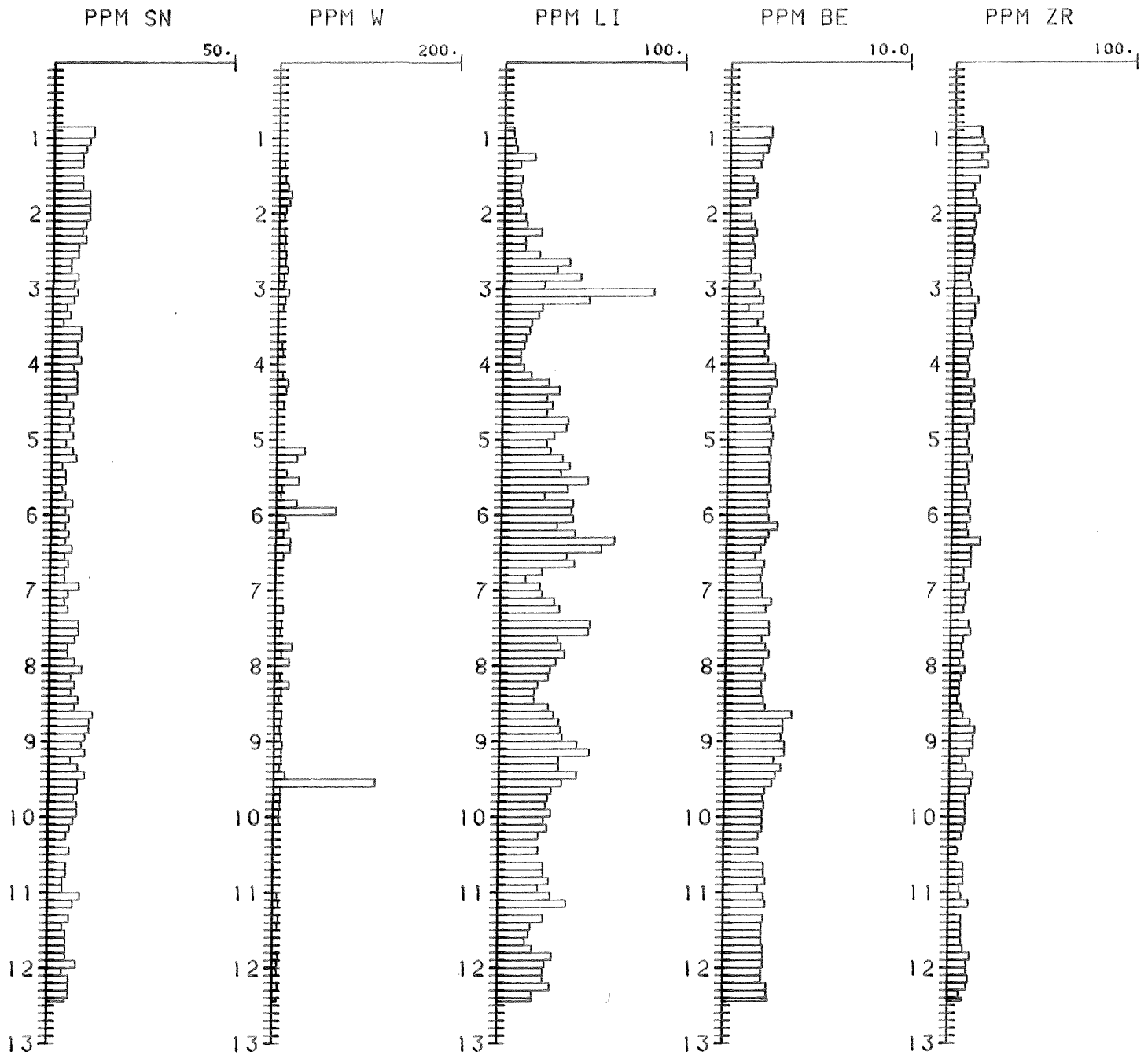


FIGURE 7/72-16D

DH 72-16D

ROOSEVELT KGRA
BEAVER COUNTY, UTAH

SAMPLE TYPE: WHOLE ROCK
VERT. SCALE: 200.0 FT./IN.
(DEPTH SHOWN IN 100 FT UNITS)


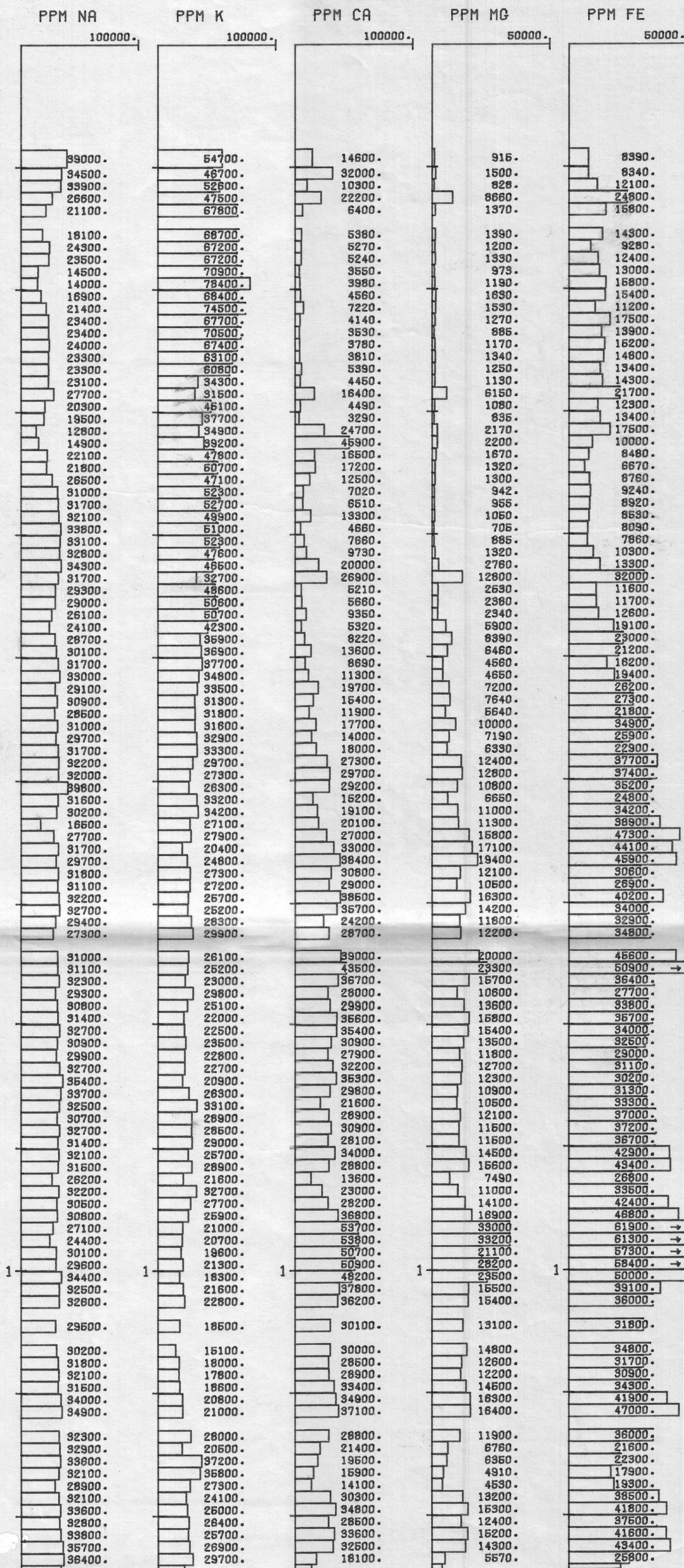


FIGURE 2/72-16D

DH 72-16

ROOSEVELT KGRA
BEAVER COUNTY, UTAH

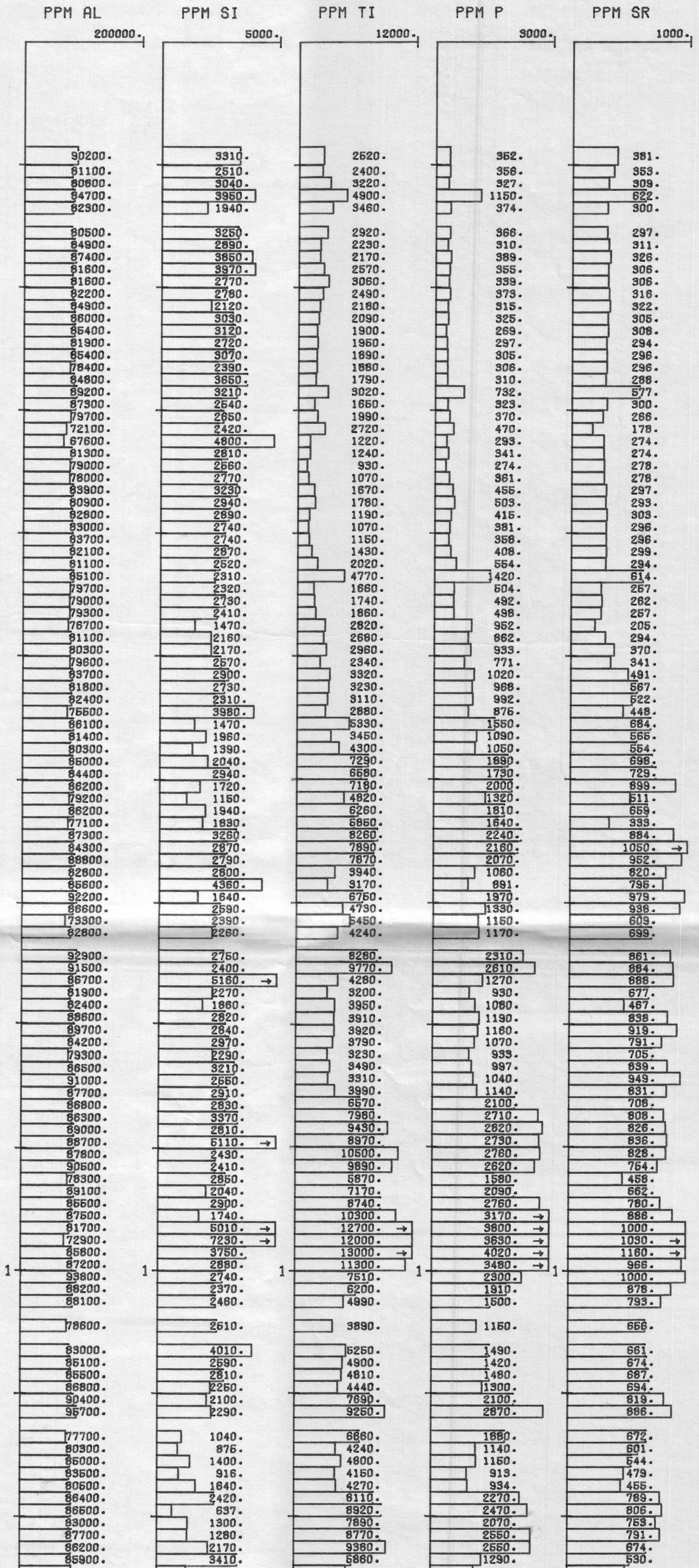
SAMPLE TYPE: WHOLE ROCK
VERT. SCALE: 80.0 FT./IN.
(DEPTH SHOWN IN KILOFEET)



DH 72-16
 ROOSEVELT KGRA
 BEAVER COUNTY, UTAH

FIGURE 3/72-16D

SAMPLE TYPE: WHOLE ROCK
 VERT. SCALE: 80.0 FT./IN.
 (DEPTH SHOWN IN KILOFEET)



DH 72-16
 ROOSEVELT KGRA
 BEAVER COUNTY, UTAH

FIGURE 4/72-16D

SAMPLE TYPE: WHOLE ROCK
 VERT. SCALE: 80.0 FT./IN.
 (DEPTH SHOWN IN KILOFEET)




FIGURE 4/72-16D

DH 72-16
 ROOSEVELT KGRA
 BEAVER COUNTY, UTAH

SAMPLE TYPE: WHOLE ROCK
 VERT. SCALE: 80.0 FT./IN.
 (DEPTH SHOWN IN KILOFEET)





FIGURE 5/72-16D

DH 72-16
 ROOSEVELT KGRA
 BEAVER COUNTY, UTAH

SAMPLE TYPE: WHOLE ROCK
 VERT. SCALE: 80.0 FT./IN.
 (DEPTH SHOWN IN KILOFEET)



DH 72-16
 ROOSEVELT KGRA
 BEAVER COUNTY, UTAH

FIGURE 6/72-16D
 SAMPLE TYPE: WHOLE ROCK
 VERT. SCALE: 80.0 FT./IN.
 (DEPTH SHOWN IN KILOFEET)

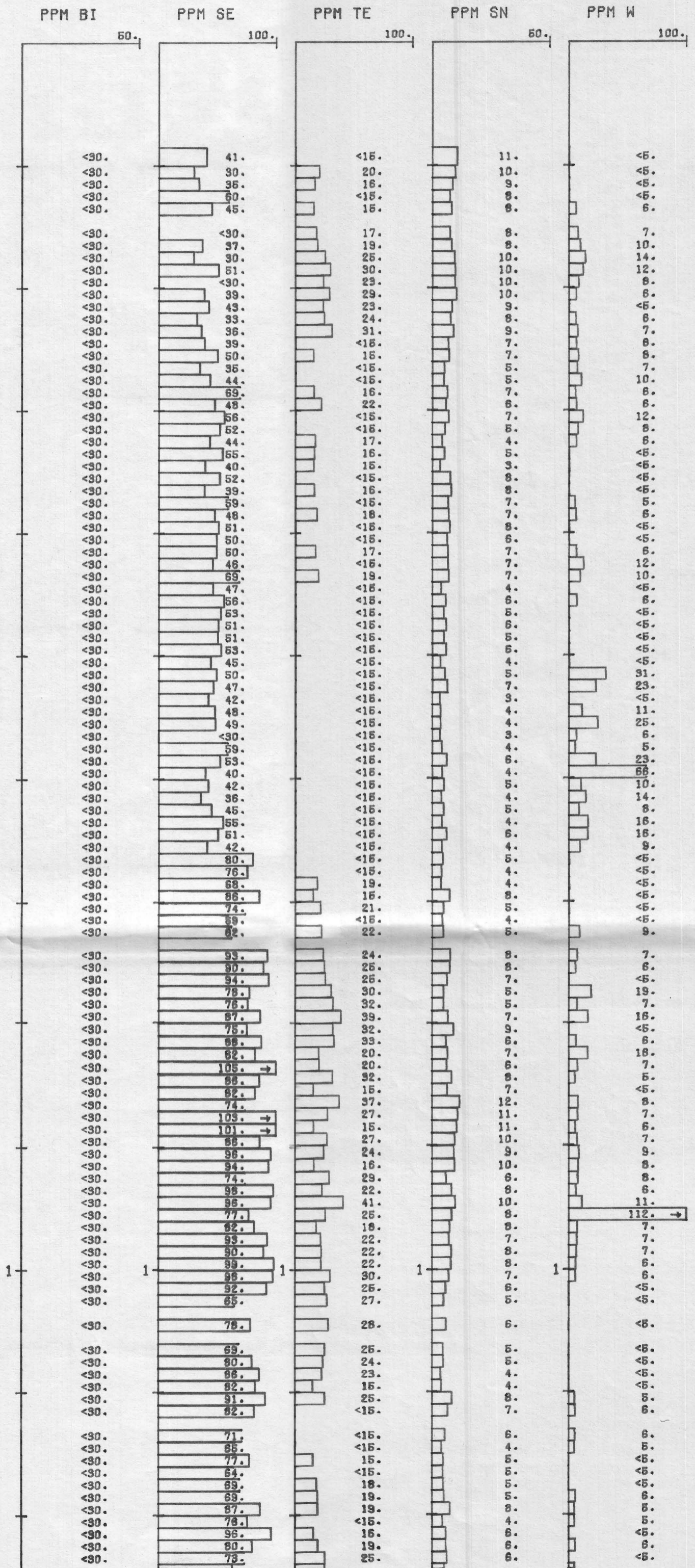



FIGURE 7/72-16D

DH 72-16

ROOSEVELT KGRA
BEAVER COUNTY, UTAH

SAMPLE TYPE: WHOLE ROCK
VERT. SCALE: 80.0 FT./IN.
(DEPTH SHOWN IN KILOFEET)



DH 72-16
 ROOSEVELT KGRA
 BEAVER COUNTY, UTAH

FIGURE 8/72-16D

SAMPLE TYPE: WHOLE ROCK
 VERT. SCALE: 80.0 FT./IN.
 (DEPTH SHOWN IN KILOFEET)

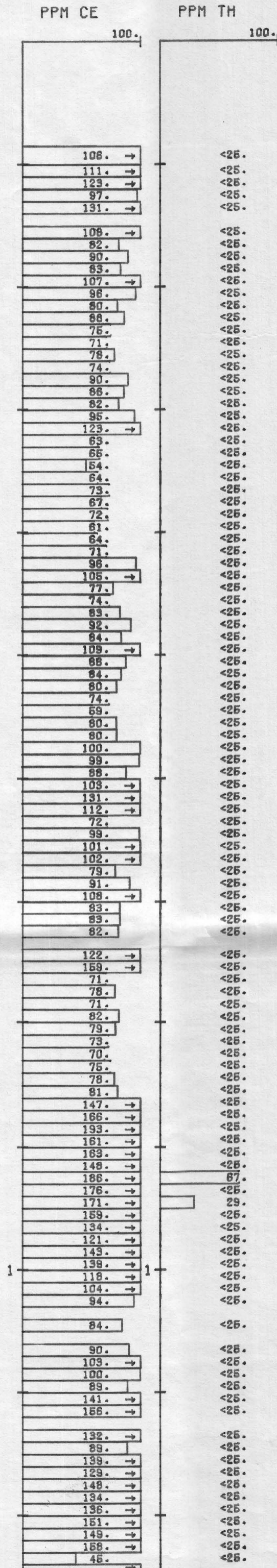



FIGURE 1/72-16D

DH 72-16

ROOSEVELT KGRA
BEAVER COUNTY, UTAH

SAMPLE TYPE: WHOLE ROCK
VERT. SCALE: 80.0 FT./IN.
(DEPTH SHOWN IN KILOFEET)



DH 72-16
 ROOSEVELT KGRA
 BEAVER COUNTY, UTAH

FIGURE 72-16

SAMPLE TYPE: WHOLE ROCK
 VERT. SCALE: 80.0 FT./IN.
 (DEPTH SHOWN IN KILOFEET)

