

DH 14-2

ROOSEVELT KGRA
BEAVER COUNTY, UTAH

FIGURE 1/14-2D

GL04269

SAMPLE TYPE: WHOLE ROCK
VERT. SCALE: 200.0 FT./IN.
(DEPTH SHOWN IN 100 FT UNITS)

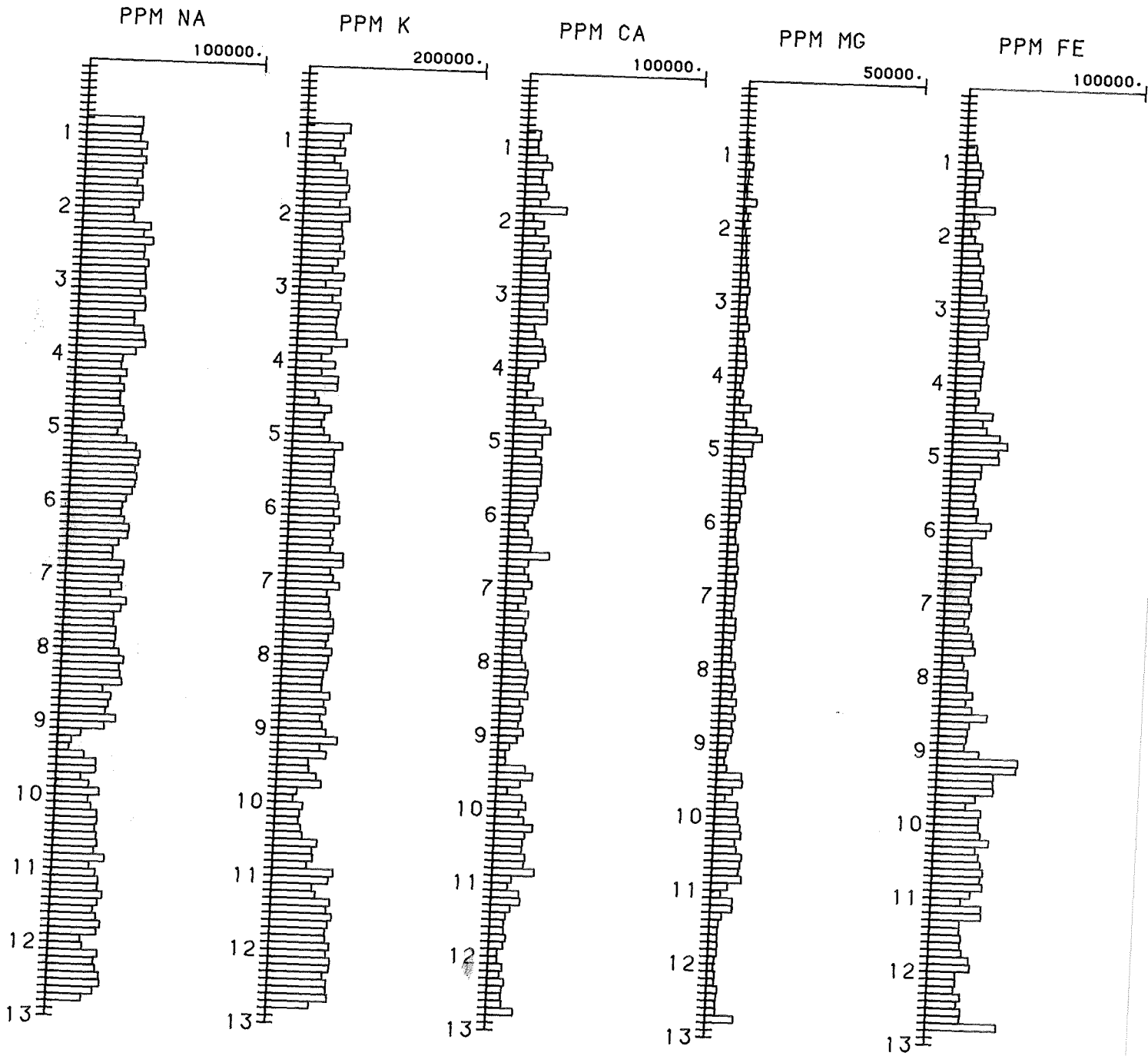


FIGURE 1/14-2D

DH 14-2

ROOSEVELT KGRA
BEAVER COUNTY, UTAH

SAMPLE TYPE: WHOLE ROCK
VERT. SCALE: 200.0 FT./IN.
(DEPTH SHOWN IN 100 FT UNITS)

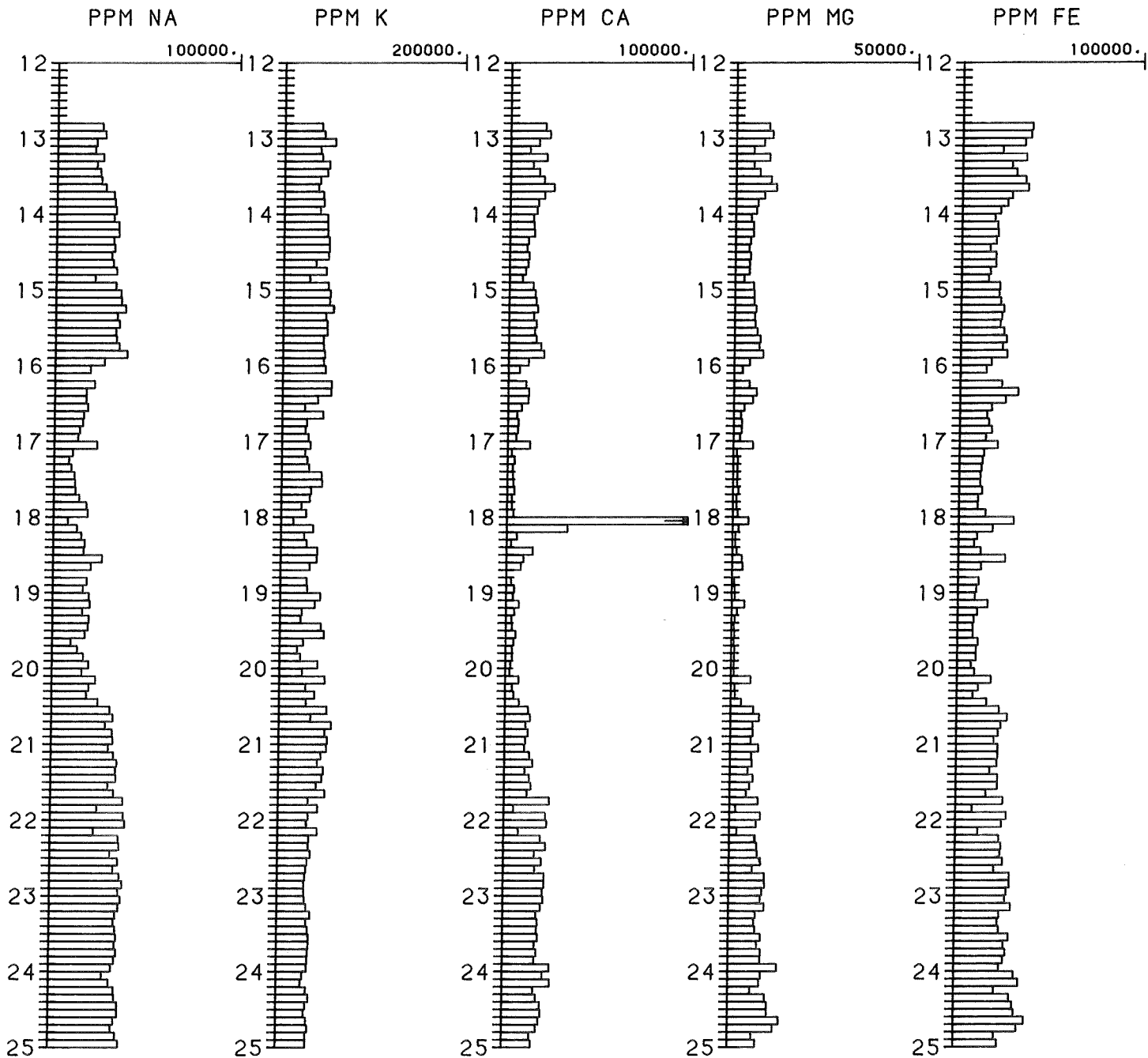


FIGURE 1/14-2D

DH 14-2

ROOSEVELT KGRA
BEAVER COUNTY, UTAH

SAMPLE TYPE: WHOLE ROCK
VERT. SCALE: 200.0 FT./IN.
(DEPTH SHOWN IN 100 FT UNITS)

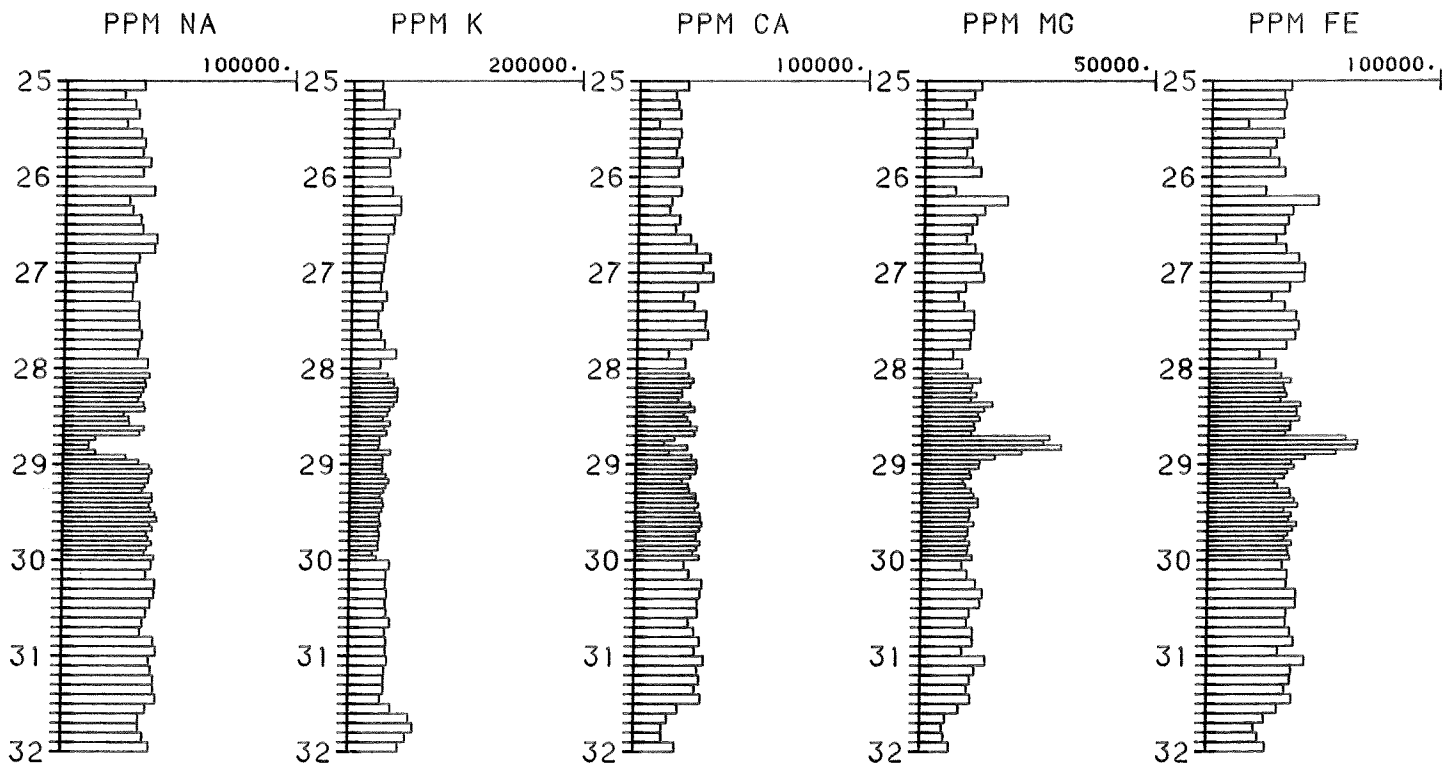
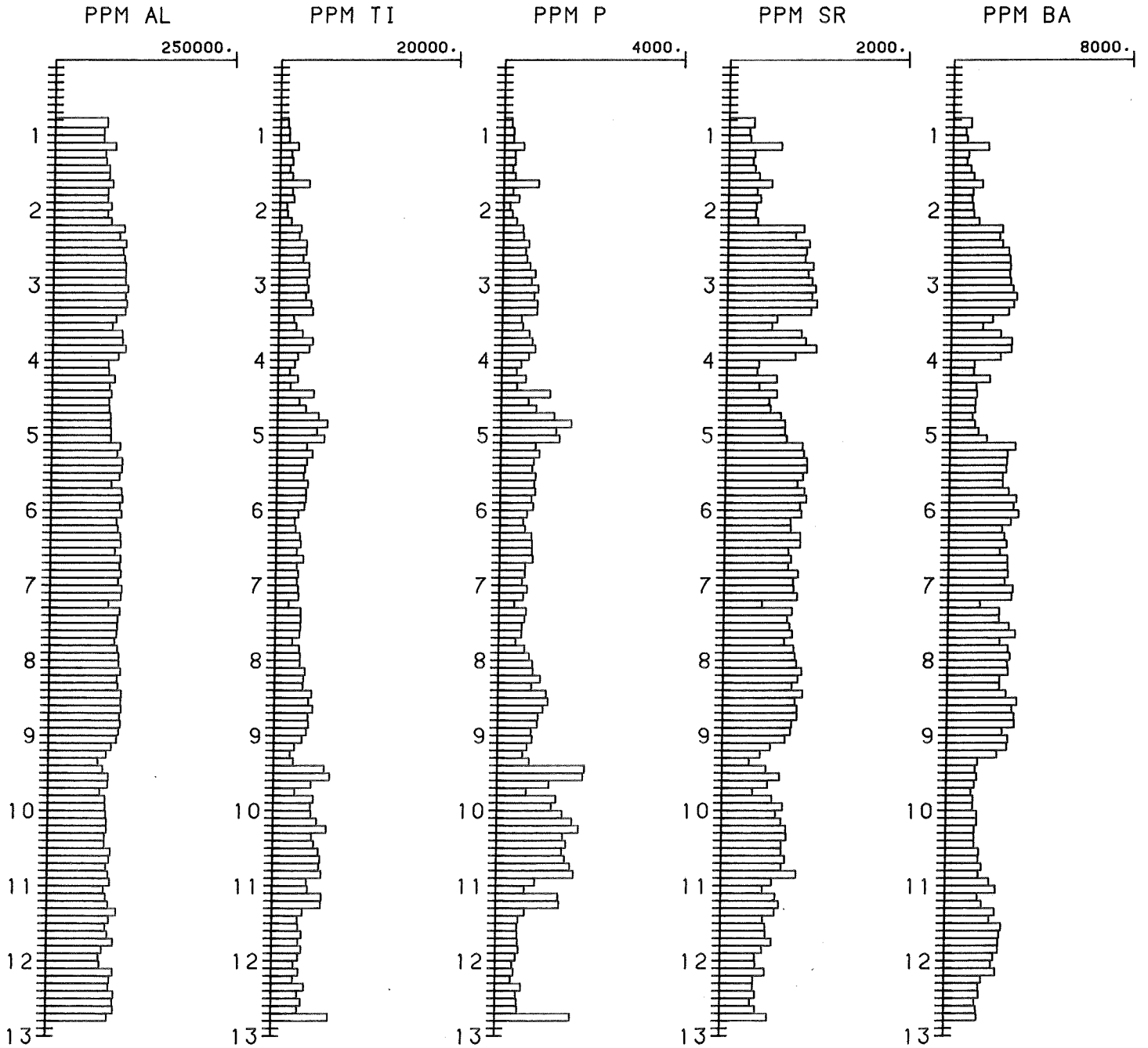


FIGURE 2/14-2D

DH 14-2

ROOSEVELT KGRA
BEAVER COUNTY, UTAH

SAMPLE TYPE: WHOLE ROCK
VERT. SCALE: 200.0 FT./IN.
(DEPTH SHOWN IN 100 FT UNITS)



DH 14-2

ROOSEVELT KGRA
BEAVER COUNTY, UTAH

FIGURE 2/14-2D

SAMPLE TYPE: WHOLE ROCK
VERT. SCALE: 200.0 FT./IN.
(DEPTH SHOWN IN 100 FT UNITS)

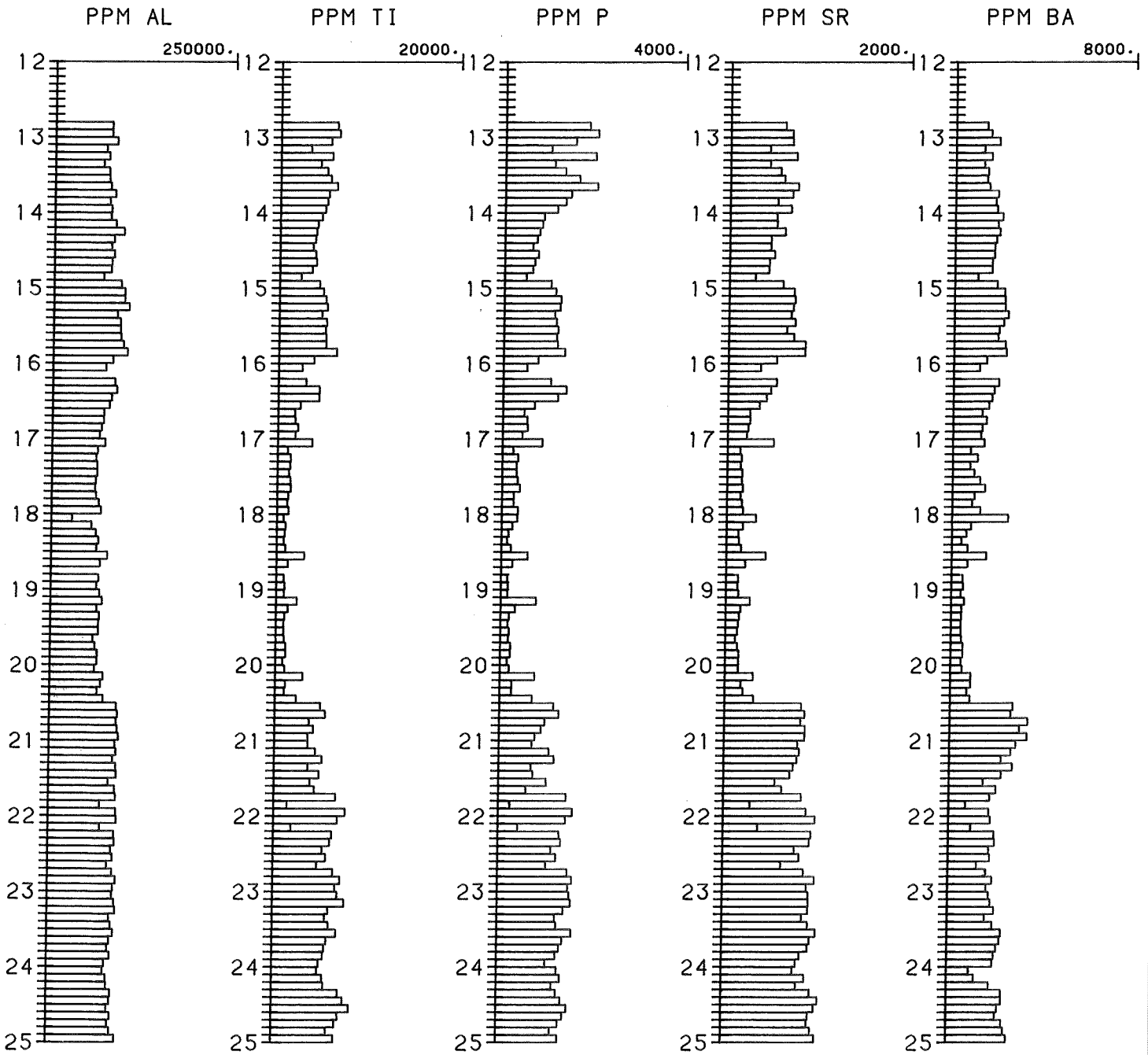


FIGURE 2/14-2D

DH 14-2

ROOSEVELT KGRA
BEAVER COUNTY, UTAH

SAMPLE TYPE: WHOLE ROCK
VERT. SCALE: 200.0 FT./IN.
(DEPTH SHOWN IN 100 FT UNITS)

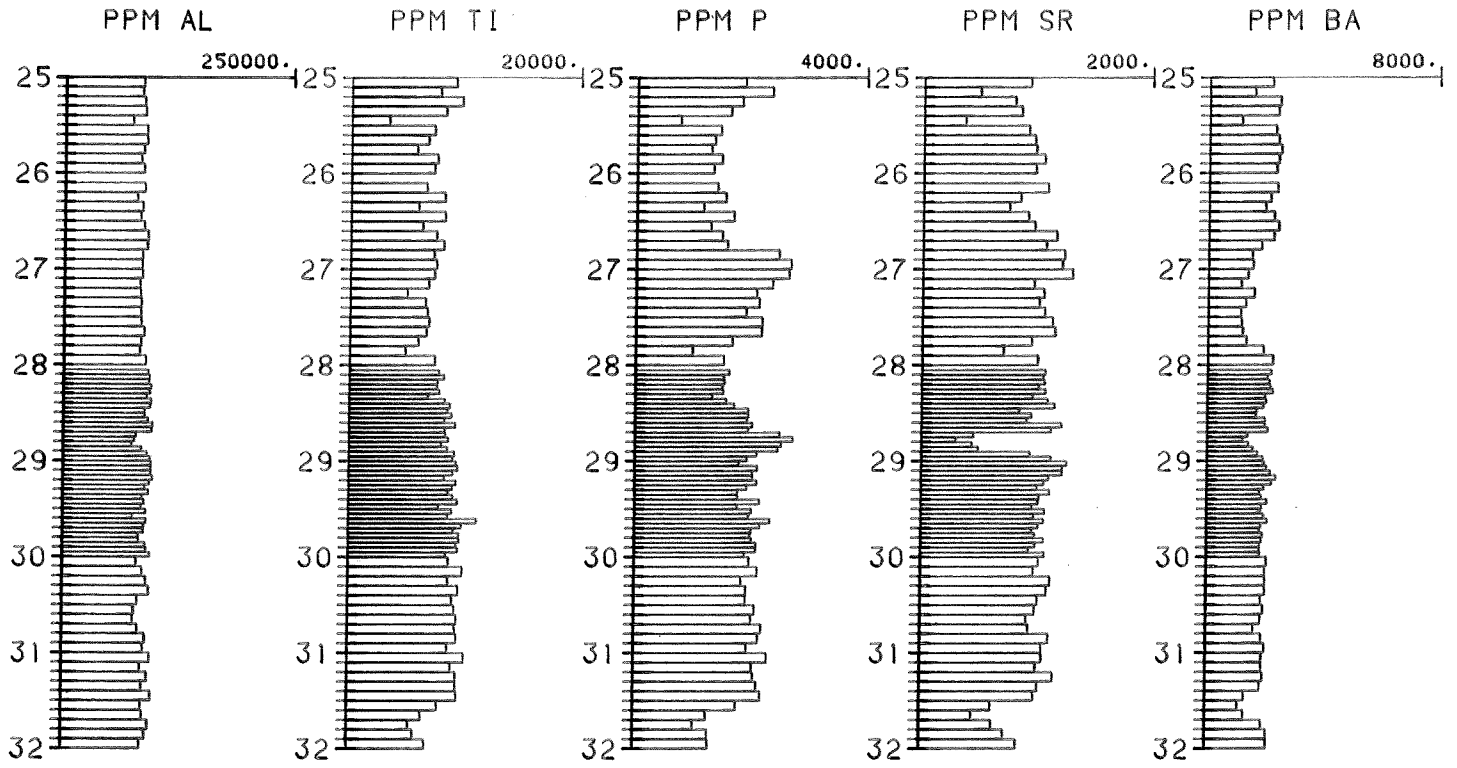


FIGURE 3/14-2D

DH 14-2

ROOSEVELT KGRA
BEAVER COUNTY, UTAH

SAMPLE TYPE: WHOLE ROCK
VERT. SCALE: 200.0 FT./IN.
(DEPTH SHOWN IN 100 FT UNITS)




FIGURE 3/14-2D

DH 14-2

ROOSEVELT KGRA
BEAVER COUNTY, UTAH

SAMPLE TYPE: WHOLE ROCK
VERT. SCALE: 200.0 FT./IN.
(DEPTH SHOWN IN 100 FT UNITS)

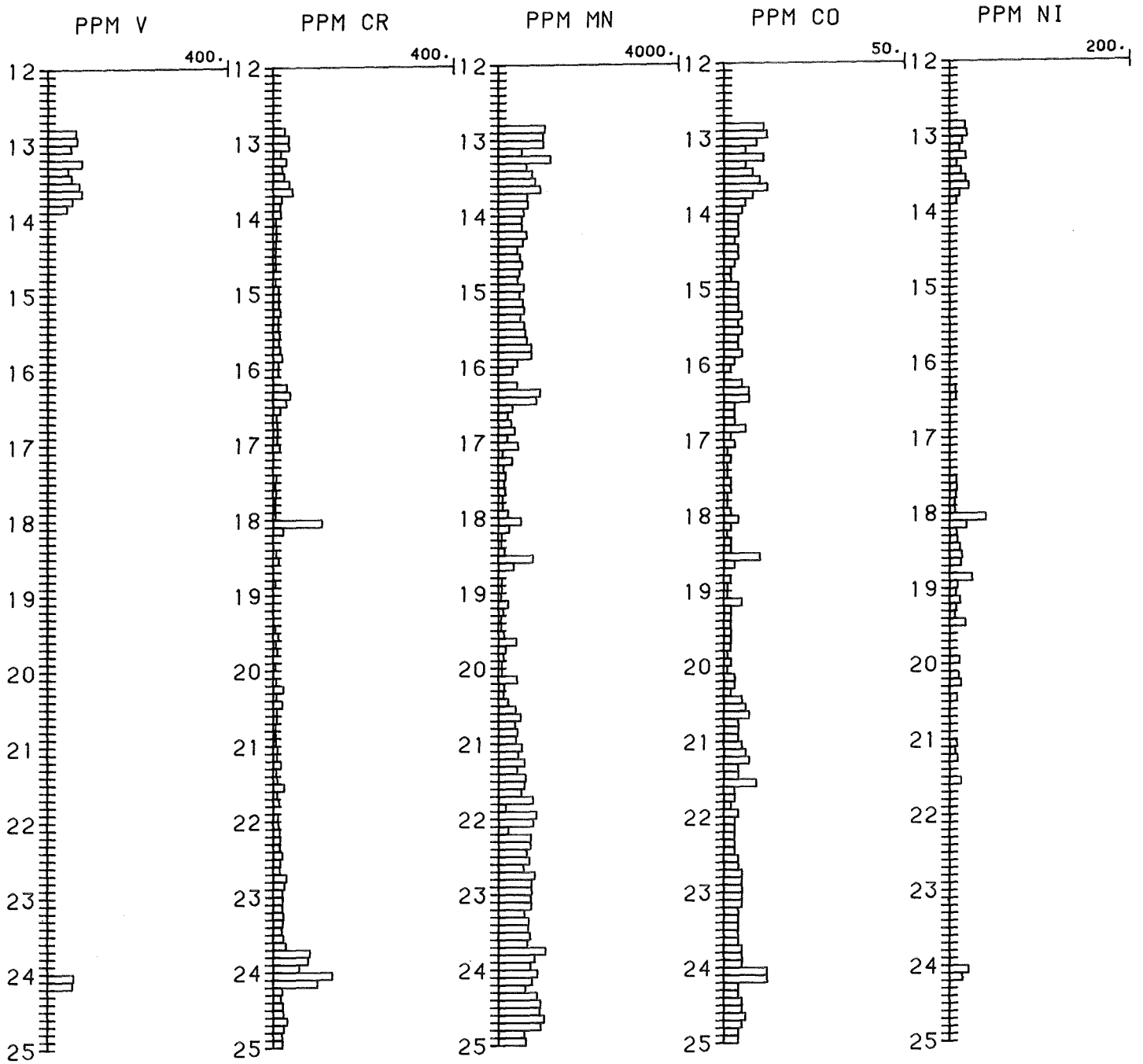


FIGURE 3/14-2D

DH 14-2

ROOSEVELT KGRA
BEAVER COUNTY, UTAH

SAMPLE TYPE: WHOLE ROCK
VERT. SCALE: 200.0 FT./IN.
(DEPTH SHOWN IN 100 FT UNITS)

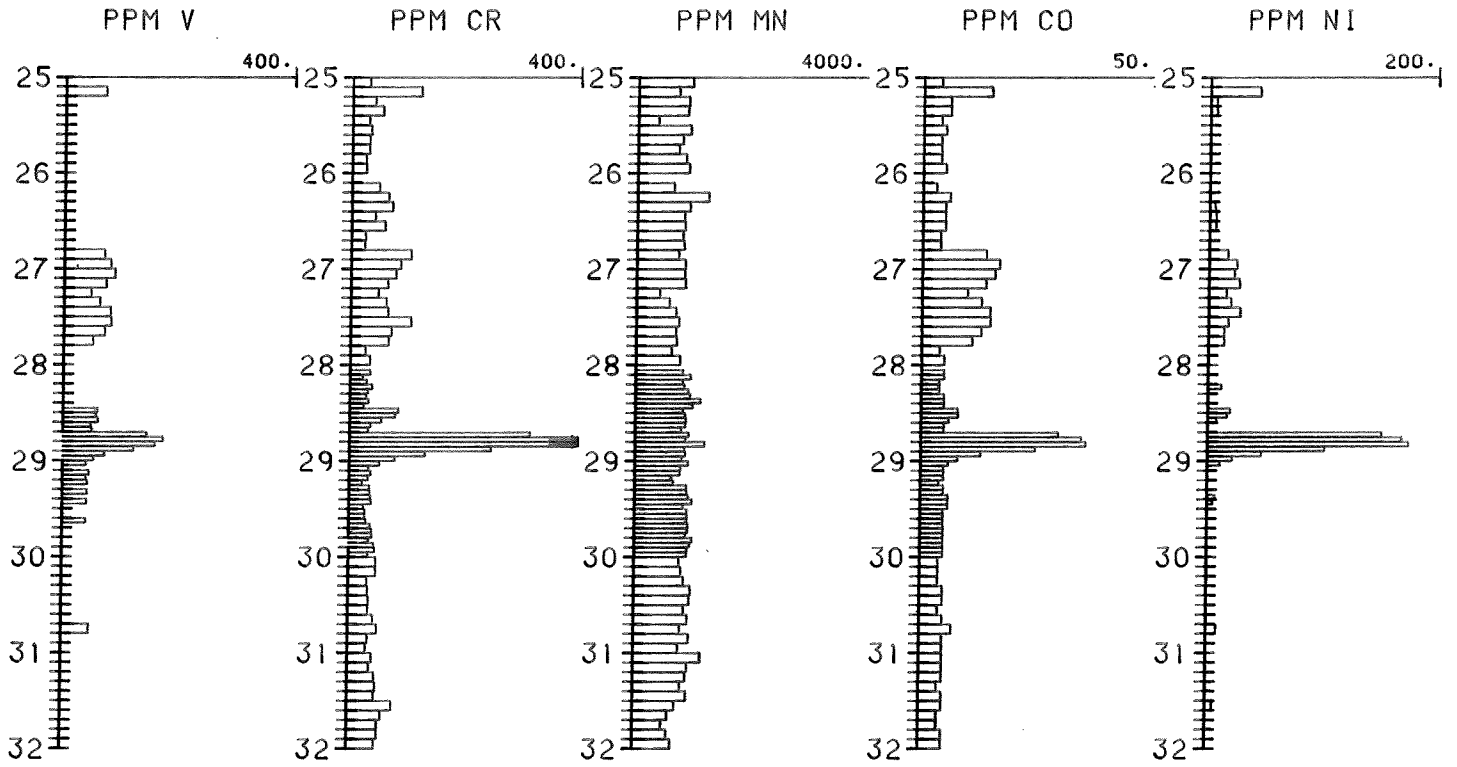
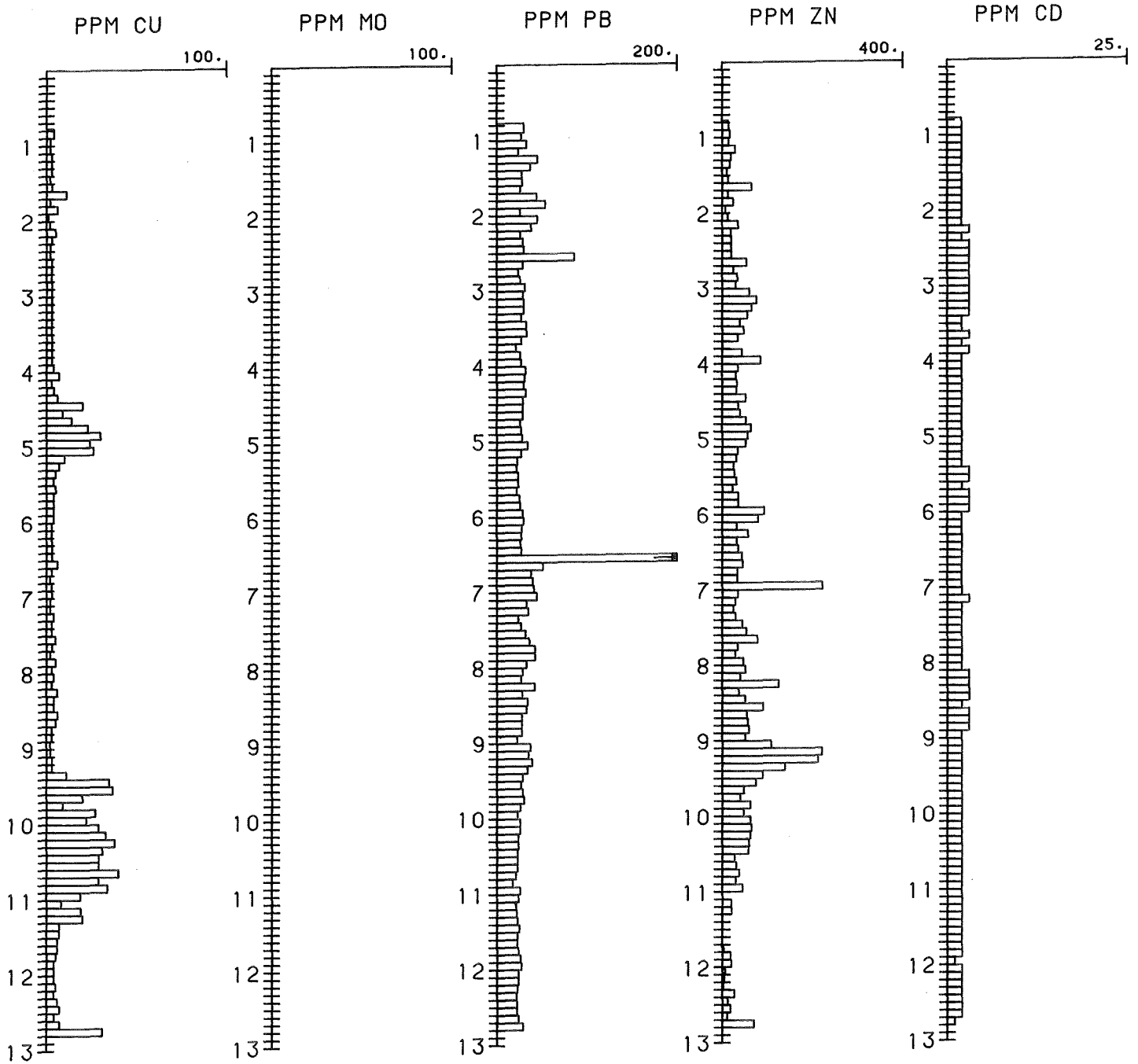


FIGURE 4/14-2D

DH 14-2

ROOSEVELT KGRA
BEAVER COUNTY, UTAH

SAMPLE TYPE: WHOLE ROCK
VERT. SCALE: 200.0 FT./IN.
(DEPTH SHOWN IN 100 FT UNITS)



DH 14-2

ROOSEVELT KGRA
BEAVER COUNTY, UTAH

FIGURE 4/14-2D

SAMPLE TYPE: WHOLE ROCK
VERT. SCALE: 200.0 FT./IN.
(DEPTH SHOWN IN 100 FT UNITS)

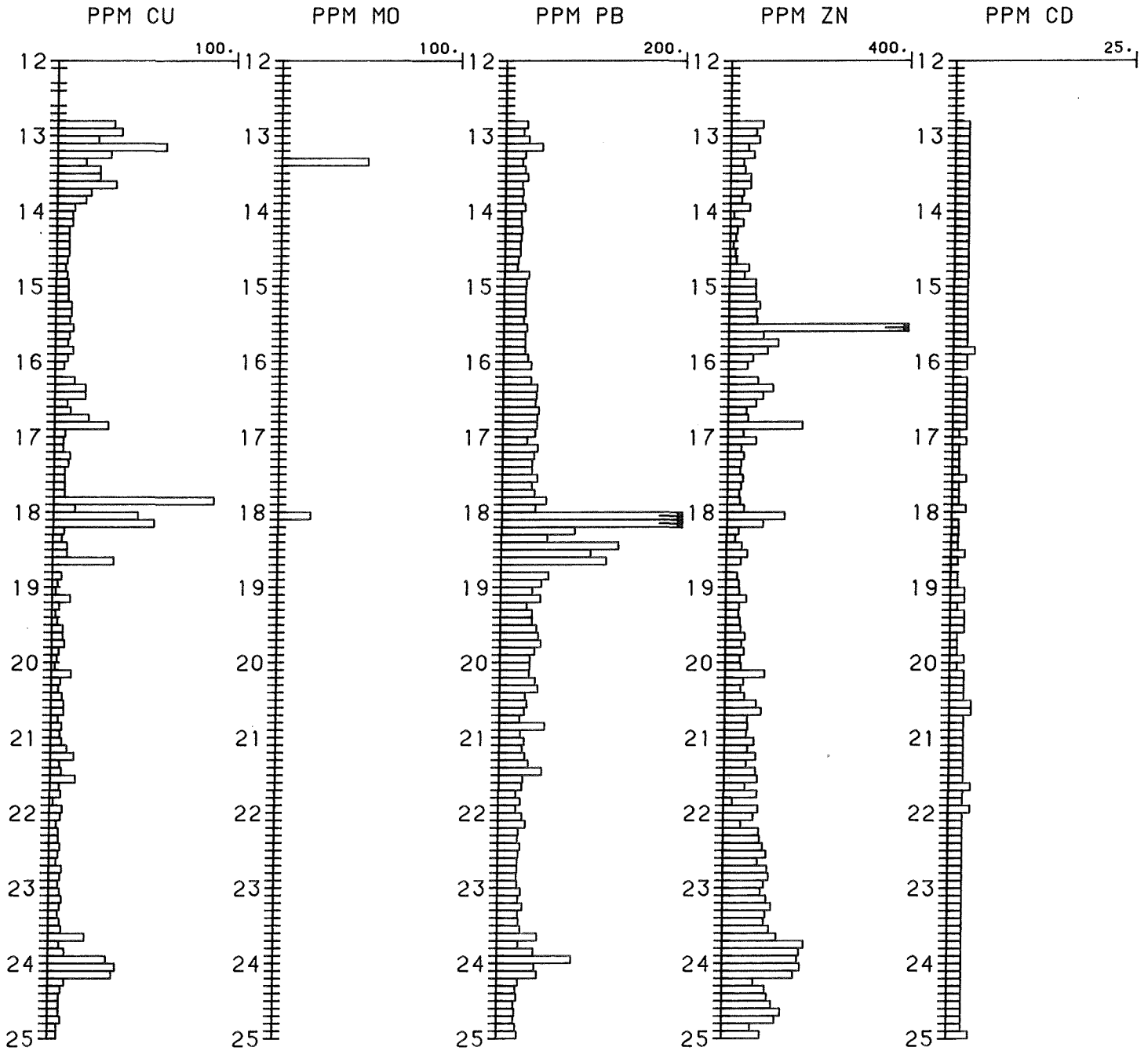


FIGURE 4/14-2D

DH 14-2

ROOSEVELT KGRA
BEAVER COUNTY, UTAH

SAMPLE TYPE: WHOLE ROCK
VERT. SCALE: 200.0 FT./IN.
(DEPTH SHOWN IN 100 FT UNITS)

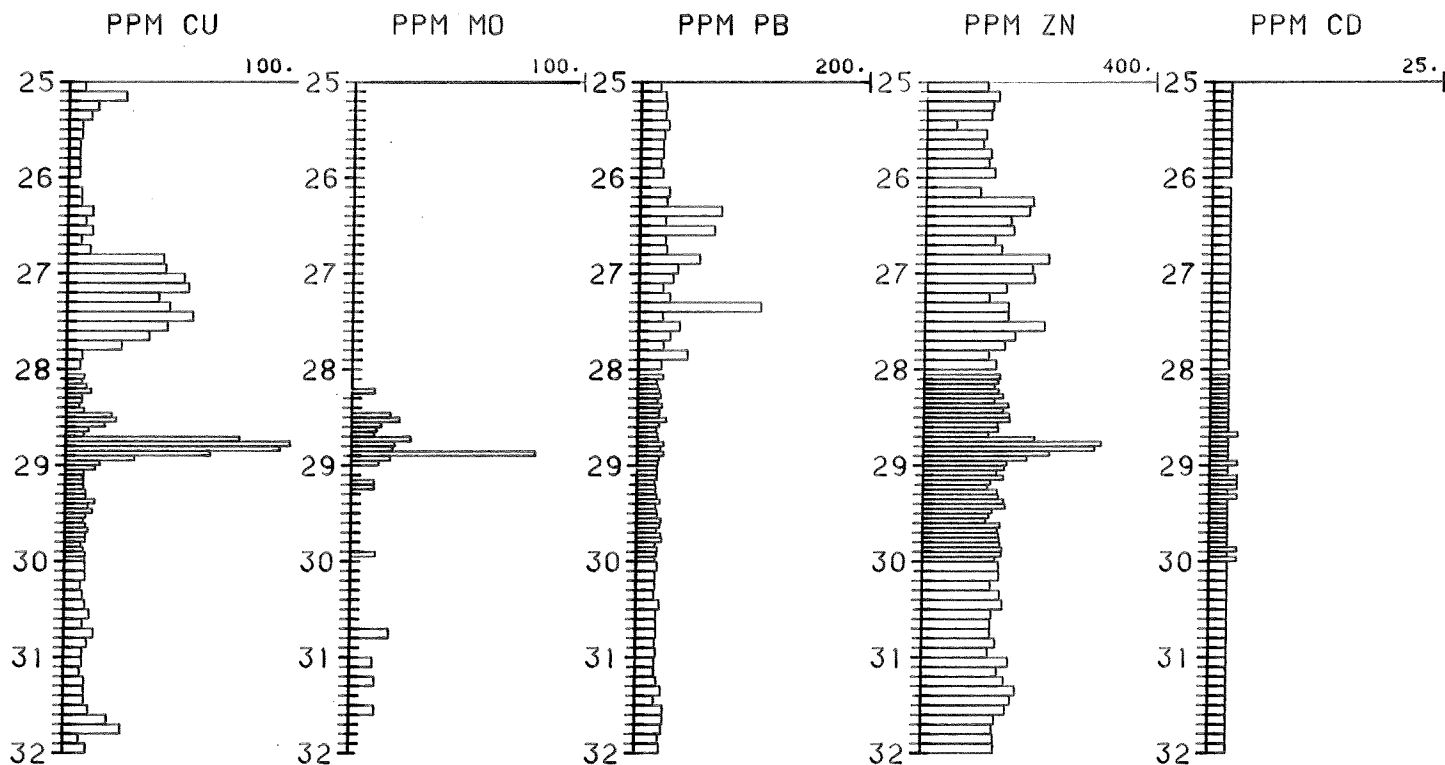


FIGURE 5/14-2D

DH 14-2

ROOSEVELT KGRA
BEAVER COUNTY, UTAH

SAMPLE TYPE: WHOLE ROCK
VERT. SCALE: 200.0 FT./IN.
(DEPTH SHOWN IN 100 FT UNITS)




FIGURE 5/14-2D

DH 14-2

ROOSEVELT KGRA
BEAVER COUNTY, UTAH

SAMPLE TYPE: WHOLE ROCK
VERT. SCALE: 200.0 FT./IN.
(DEPTH SHOWN IN 100 FT UNITS)

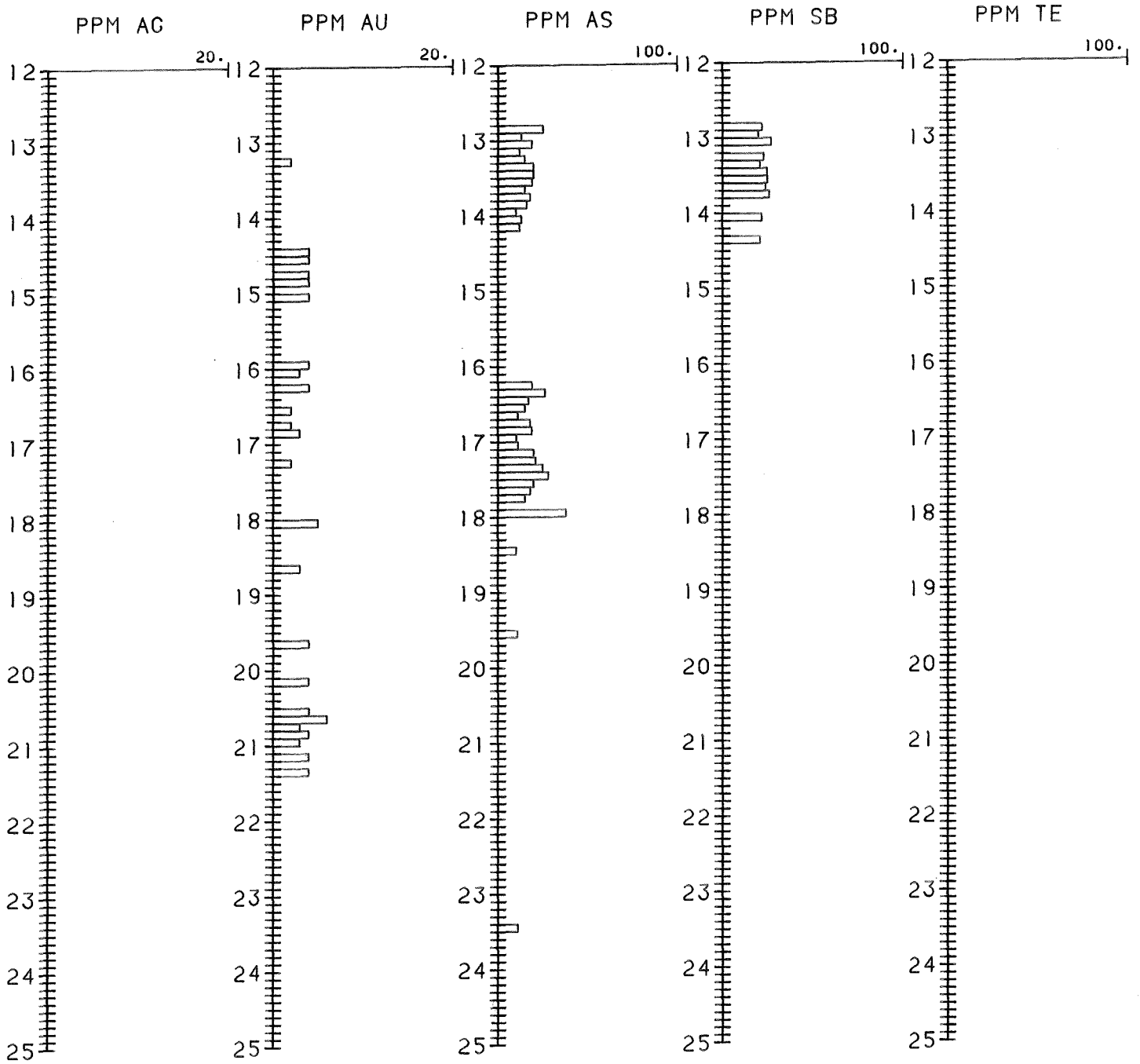


FIGURE 5/14-2D

DH 14-2

ROOSEVELT KGRA
BEAVER COUNTY, UTAH

SAMPLE TYPE: WHOLE ROCK
VERT. SCALE: 200.0 FT./IN.
(DEPTH SHOWN IN 100 FT UNITS)

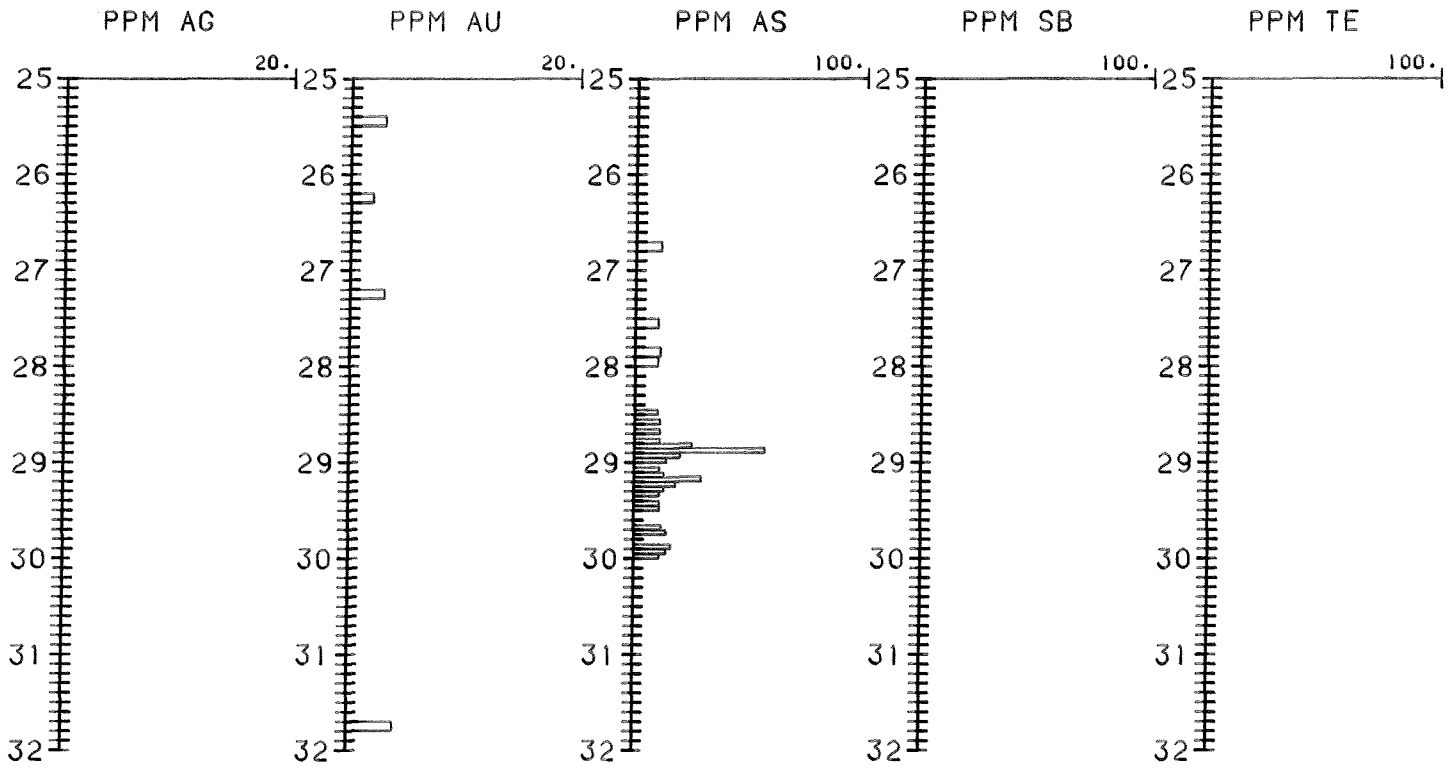


FIGURE 6/14-2D

DH 14-2

ROOSEVELT KGRA
BEAVER COUNTY, UTAH

SAMPLE TYPE: WHOLE ROCK
VERT. SCALE: 200.0 FT./IN.
(DEPTH SHOWN IN 100 FT UNITS)

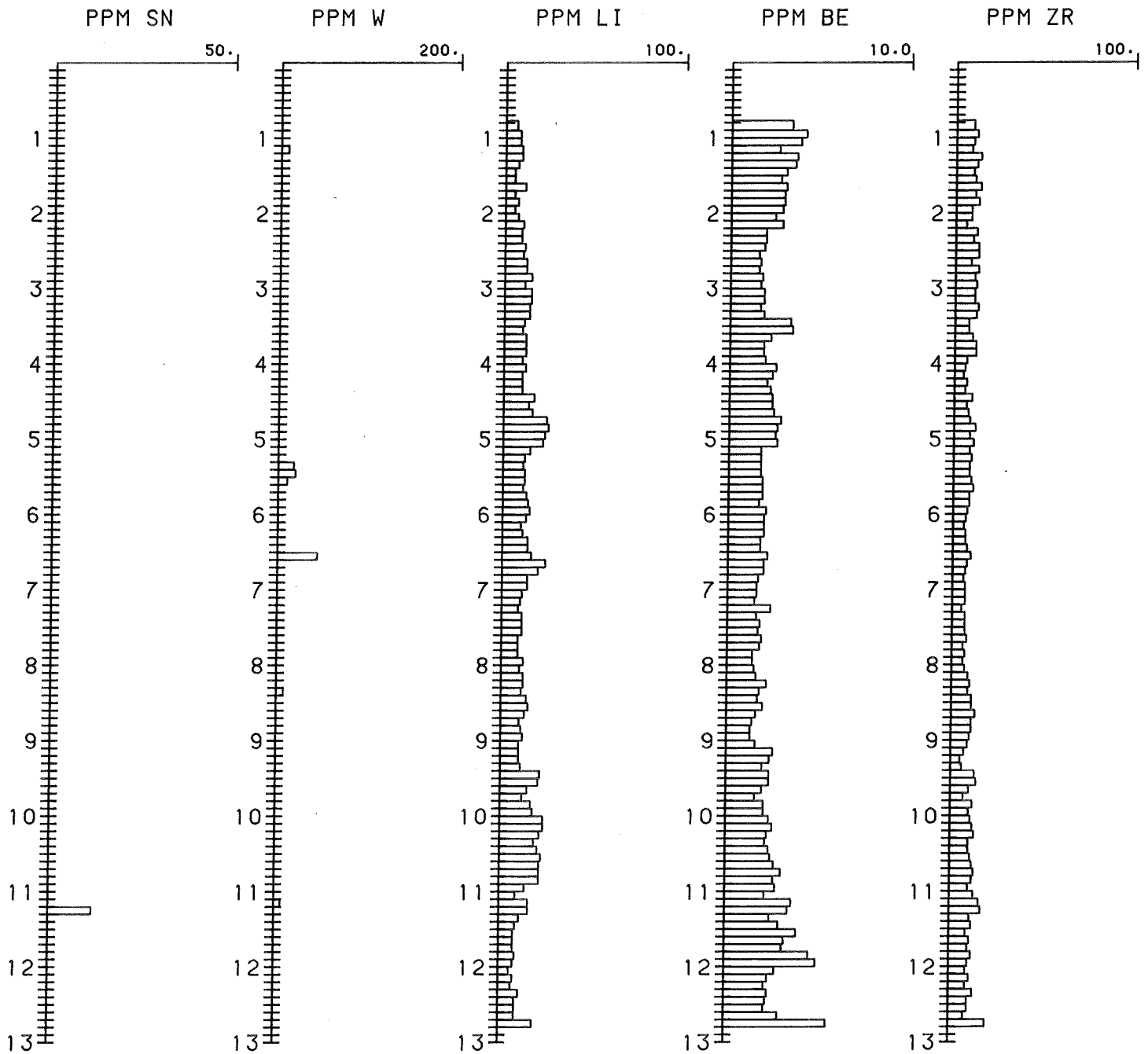


FIGURE 6/14-2D

DH 14-2

ROOSEVELT KGRA
BEAVER COUNTY, UTAH

SAMPLE TYPE: WHOLE ROCK
VERT. SCALE: 200.0 FT./IN.
(DEPTH SHOWN IN 100 FT UNITS)

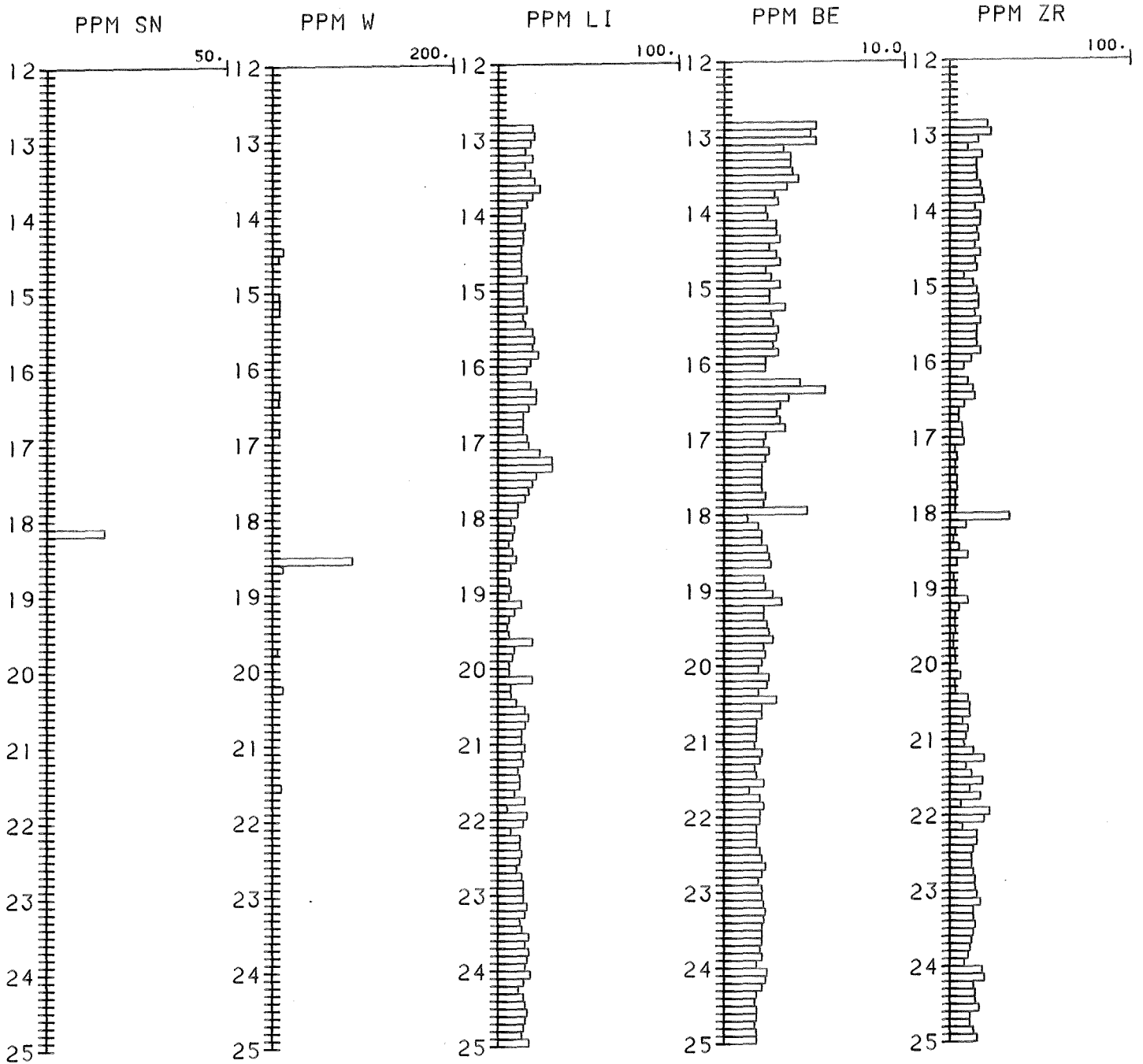


FIGURE 6/14-2D

DH 14-2

ROOSEVELT KGRA
BEAVER COUNTY, UTAH

SAMPLE TYPE: WHOLE ROCK
VERT. SCALE: 200.0 FT./IN.
(DEPTH SHOWN IN 100 FT UNITS)

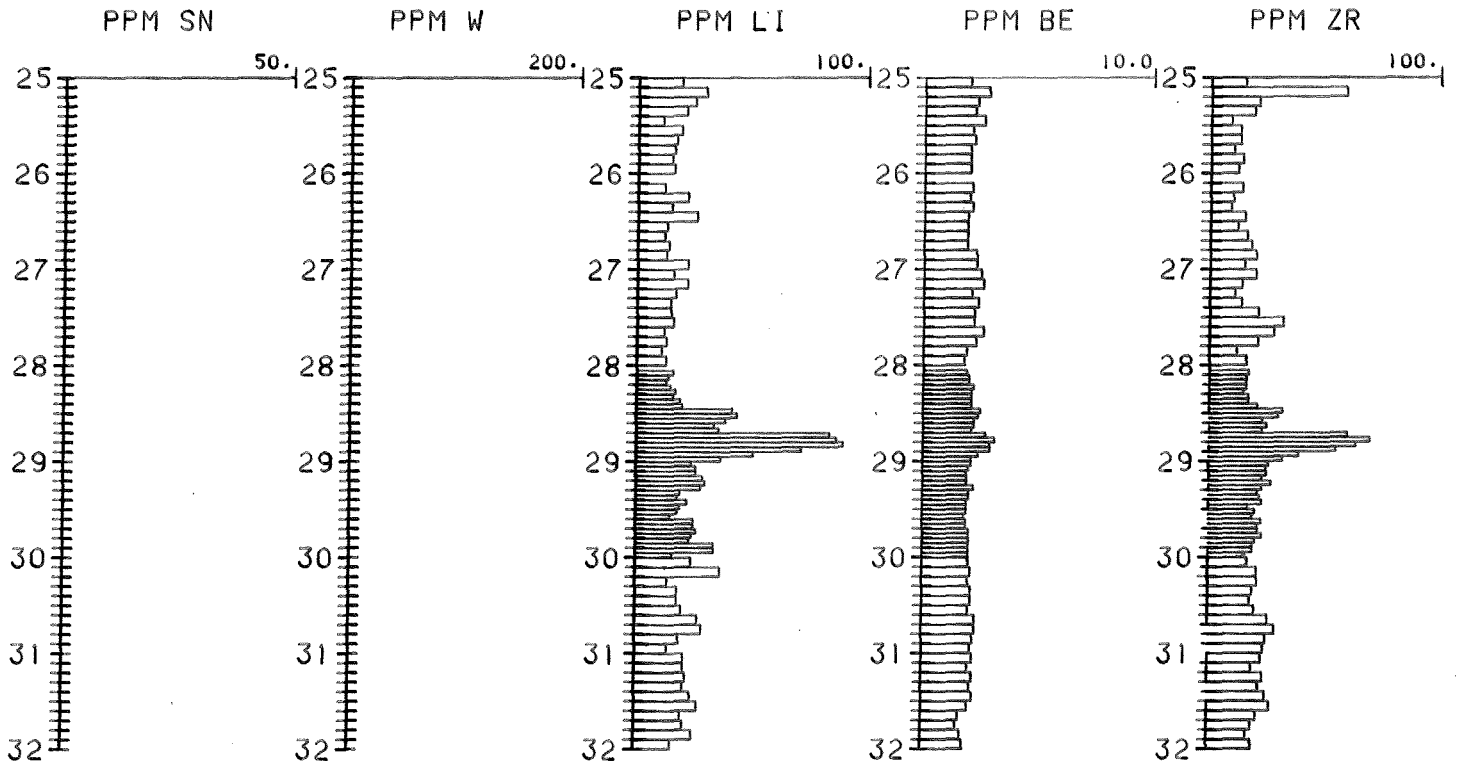


FIGURE 7/14-2D

DH 14-2

ROOSEVELT KGRA
BEAVER COUNTY, UTAH

SAMPLE TYPE: 1

VERT. SCALE: 200.0 FT./IN.
(DEPTH SHOWN IN 100 FT UNITS)

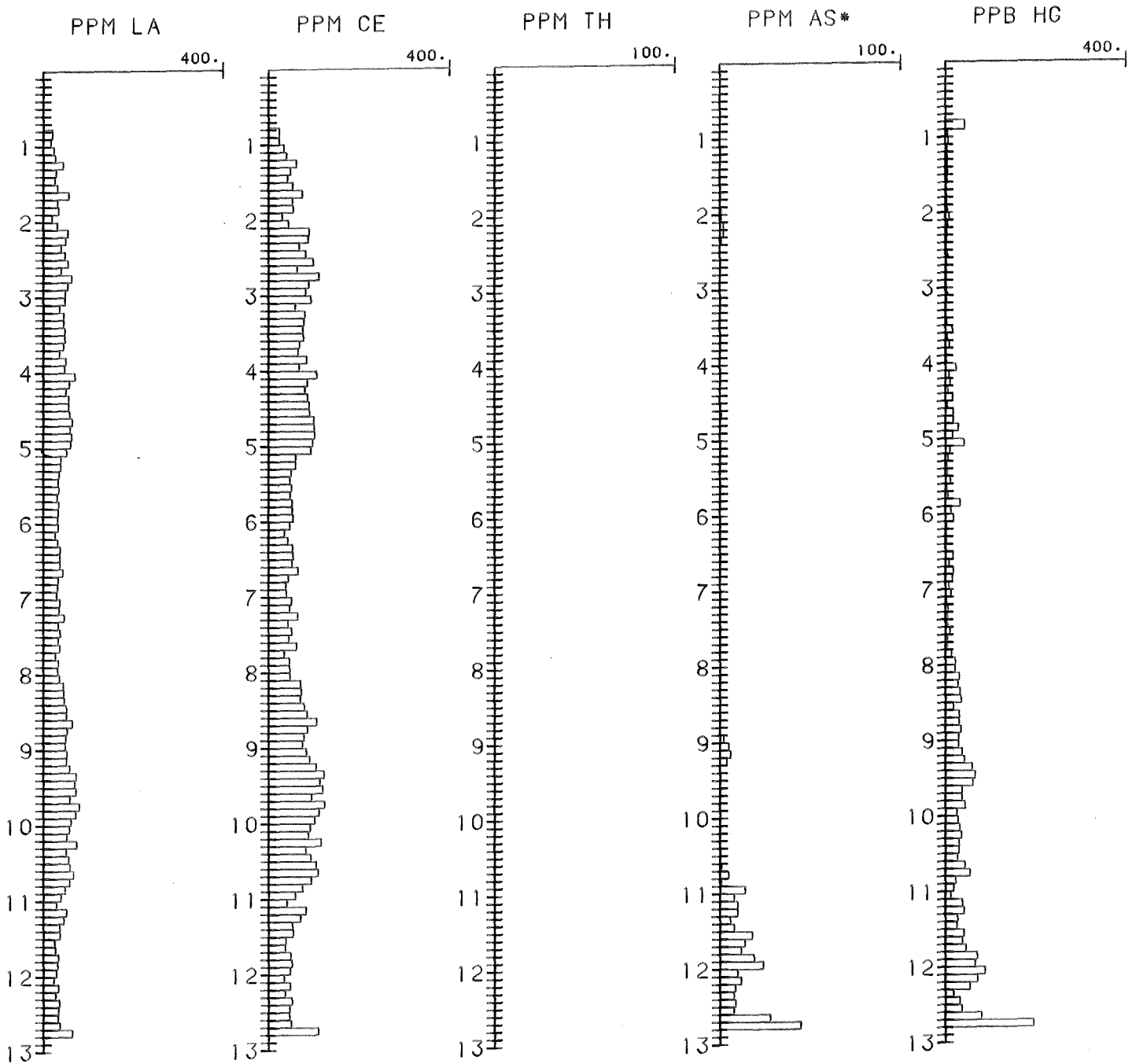


FIGURE 7/14-2D

DH 14-2

ROOSEVELT KGRA
BEAVER COUNTY, UTAH

SAMPLE TYPE: 1

VERT. SCALE: 200.0 FT./IN.
(DEPTH SHOWN IN 100 FT UNITS)

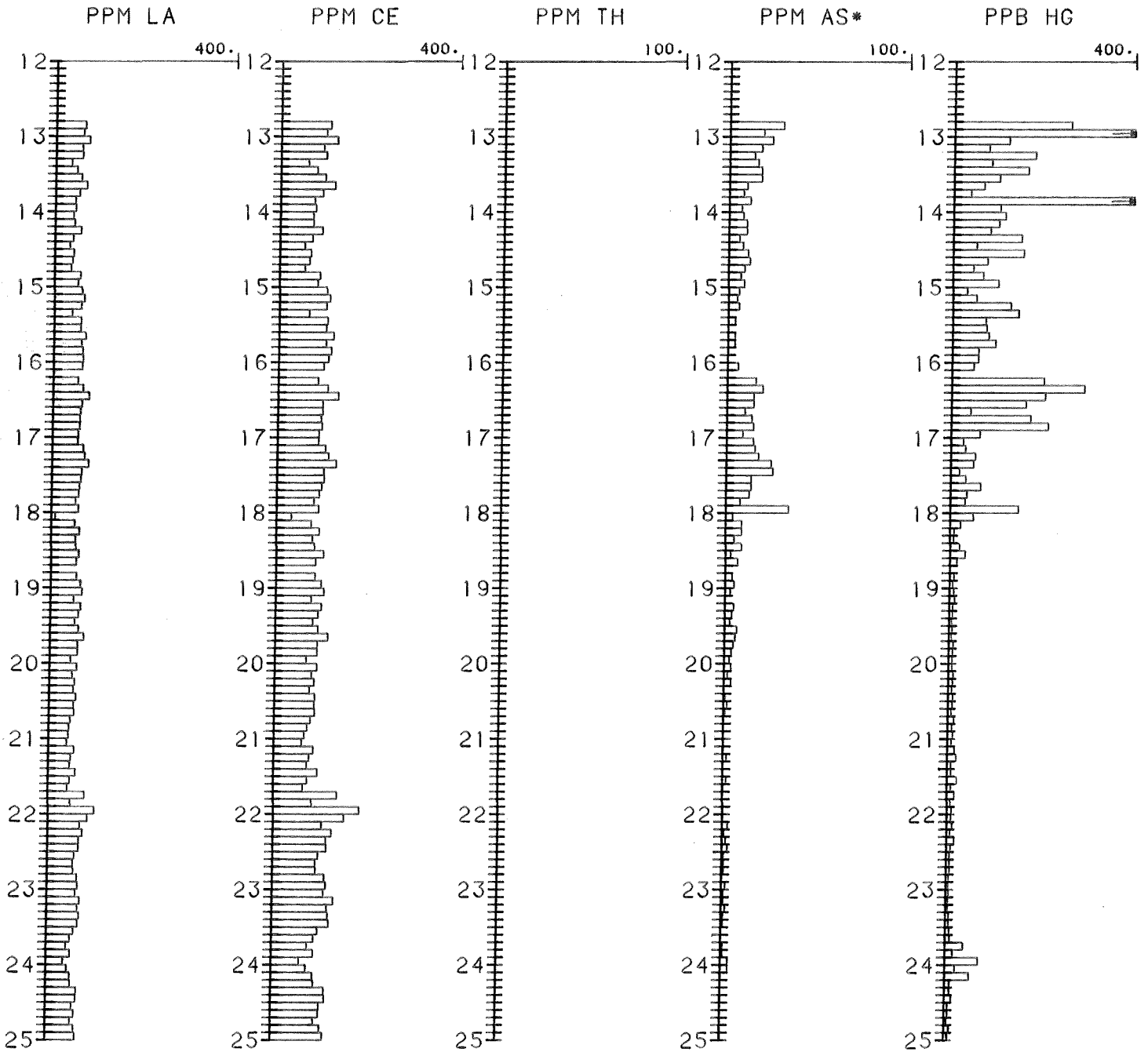


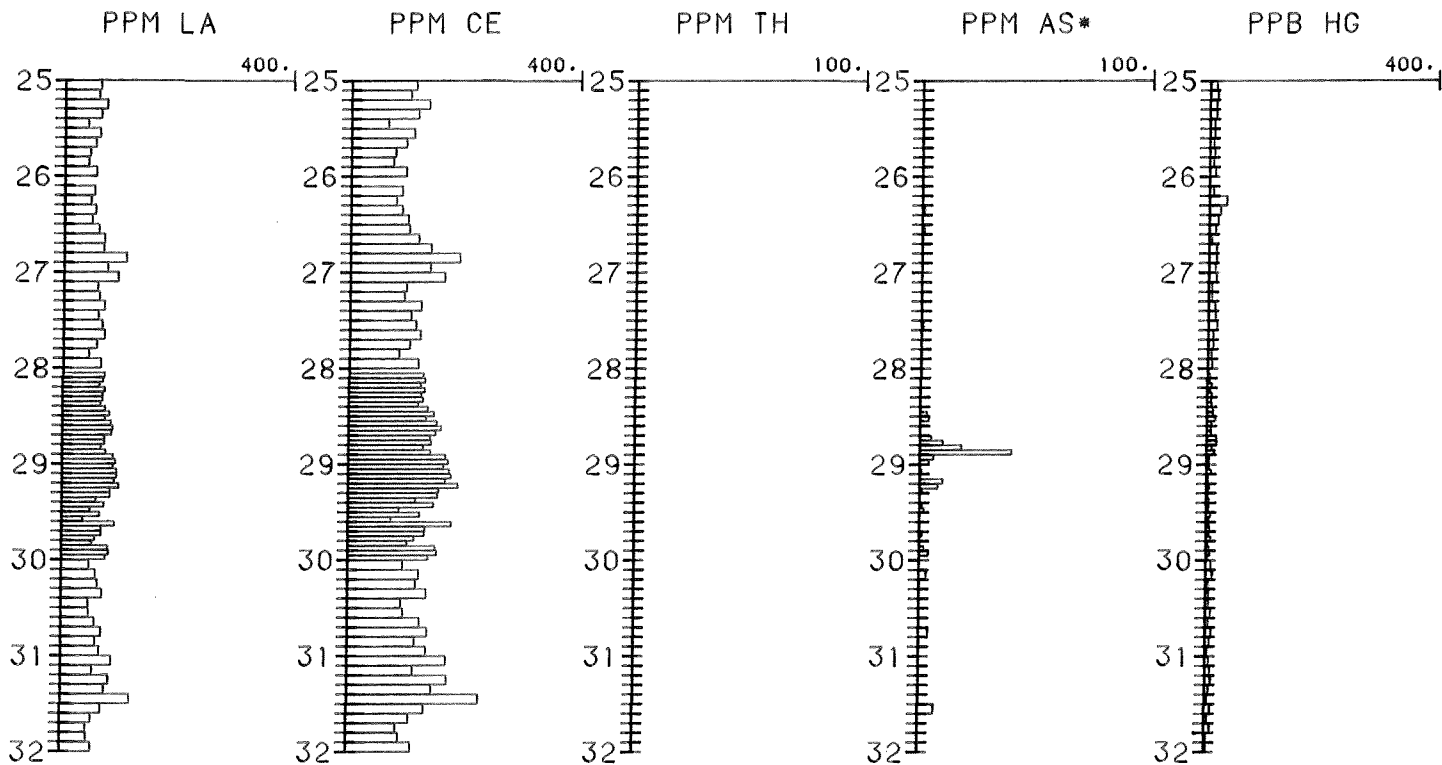
FIGURE 7/14-2D

DH 14-2

ROOSEVELT KGRA
BEAVER COUNTY, UTAH

SAMPLE TYPE: 1

VERT. SCALE: 200.0 FT./IN.
(DEPTH SHOWN IN 100 FT UNITS)




DH 14-2

ROOSEVELT KGRA
BEAVER COUNTY, UTAH

FIGURE 1/14-2D

SAMPLE TYPE: WHOLE ROCK
VERT. SCALE: 50.0 FT./IN.
(DEPTH SHOWN IN 100 FT UNITS)




DH 14-2

ROOSEVELT KGRA
BEAVER COUNTY, UTAH

FIGURE 2/14-2D

SAMPLE TYPE: WHOLE ROCK
VERT. SCALE: 50.0 FT./IN.
(DEPTH SHOWN IN 100 FT UNITS)



DH 14-2

ROOSEVELT KGRA
BEAVER COUNTY, UTAH

FIGURE 3/14-2D

SAMPLE TYPE: WHOLE ROCK
VERT. SCALE: 50.0 FT./IN.
(DEPTH SHOWN IN 100 FT UNITS)





FIGURE 4/14-2D

DH 14-2

R OSEVELT KGRA
BEAVER COUNTY, UTAH

SAMPLE TYPE: WHOLE ROCK
VERT. SCALE: 50.0 FT./IN.
(DEPTH SHOWN IN 100 FT UNITS)



DH 14-2

ROOSEVELT KGRA
BEAVER COUNTY, UTAH

FIGURE 6/14-2D

SAMPLE TYPE: WHOLE ROCK
VERT. SCALE: 50.0 FT./IN.
(DEPTH SHOWN IN 100 FT UNITS)





FIGURE 7/14-2D

D-14-2

ROOSEVELT KGR
BEAVER COUNTY, UTAH

SAMPLE TYPE: WHOLE ROCK
VERT. SCALE: 50.0 FT./IN.
(DEPTH SHOWN IN 100 FT UNITS)



DH 14-2

ROOSEVELT KGRA
BEAVER COUNTY, UTAH

FIGURE 8/14-2D

SAMPLE TYPE: WHOLE ROCK
VERT. SCALE: 50.0 FT./IN.
(DEPTH SHOWN IN 100 FT UNITS)


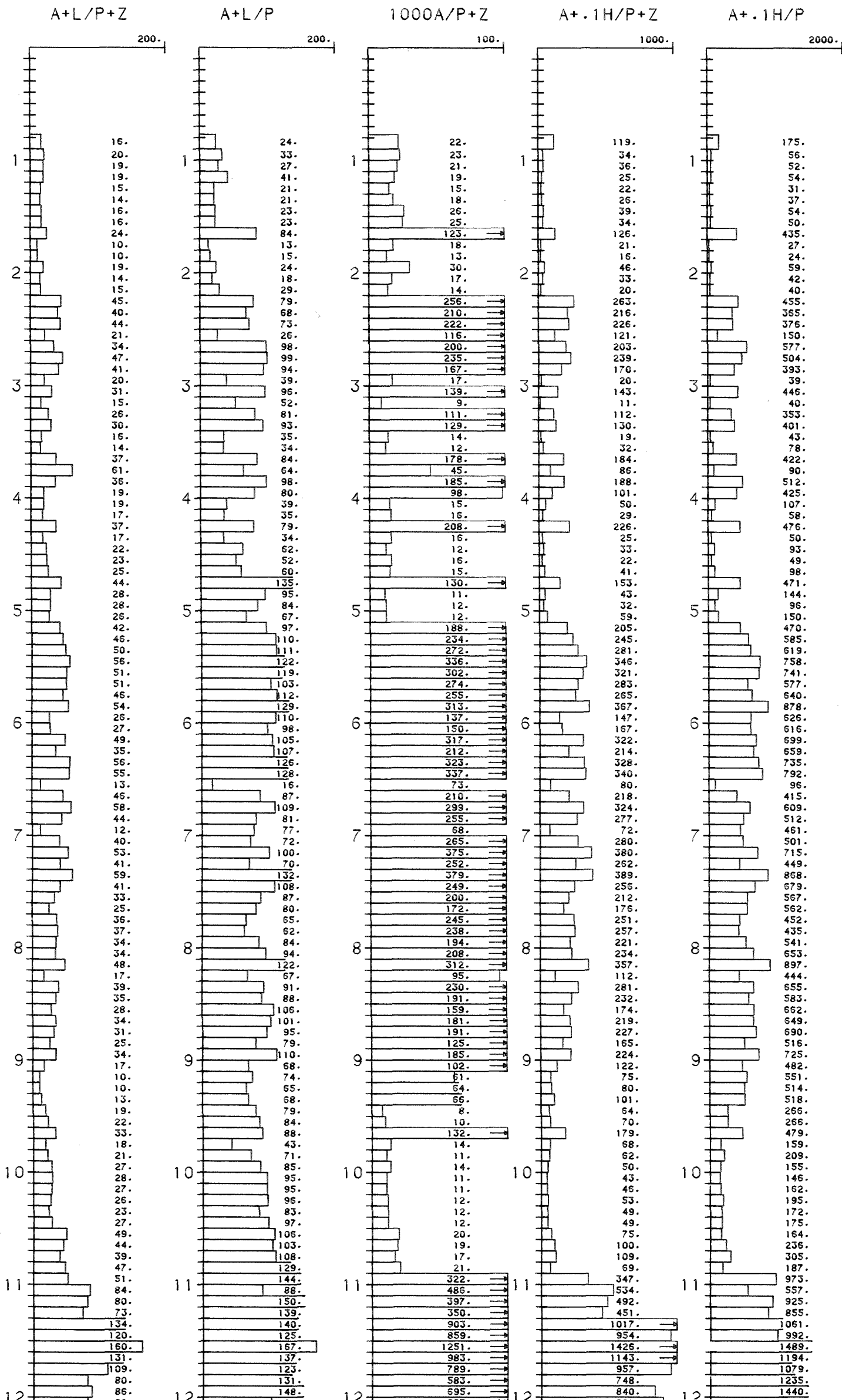


FIGURE 9/14-2D

DH 14-2

ROOSEVELT KGRA
BEAVER COUNTY, UTAH

SAMPLE TYPE: WHOLE ROCK
VERT. SCALE: 100.0 FT./IN.
(DEPTH SHOWN IN 100 FT UNITS)



D4 14-2

ROO EVELT KGRA
BEAVER COUNTY, UTAH

FIGURE 9/14-2D

SAMPLE TYPE: WHOLE ROCK
VERT. SCALE: 100.0 FT./IN.
(DEPTH SHOWN IN 100 FT UNITS)

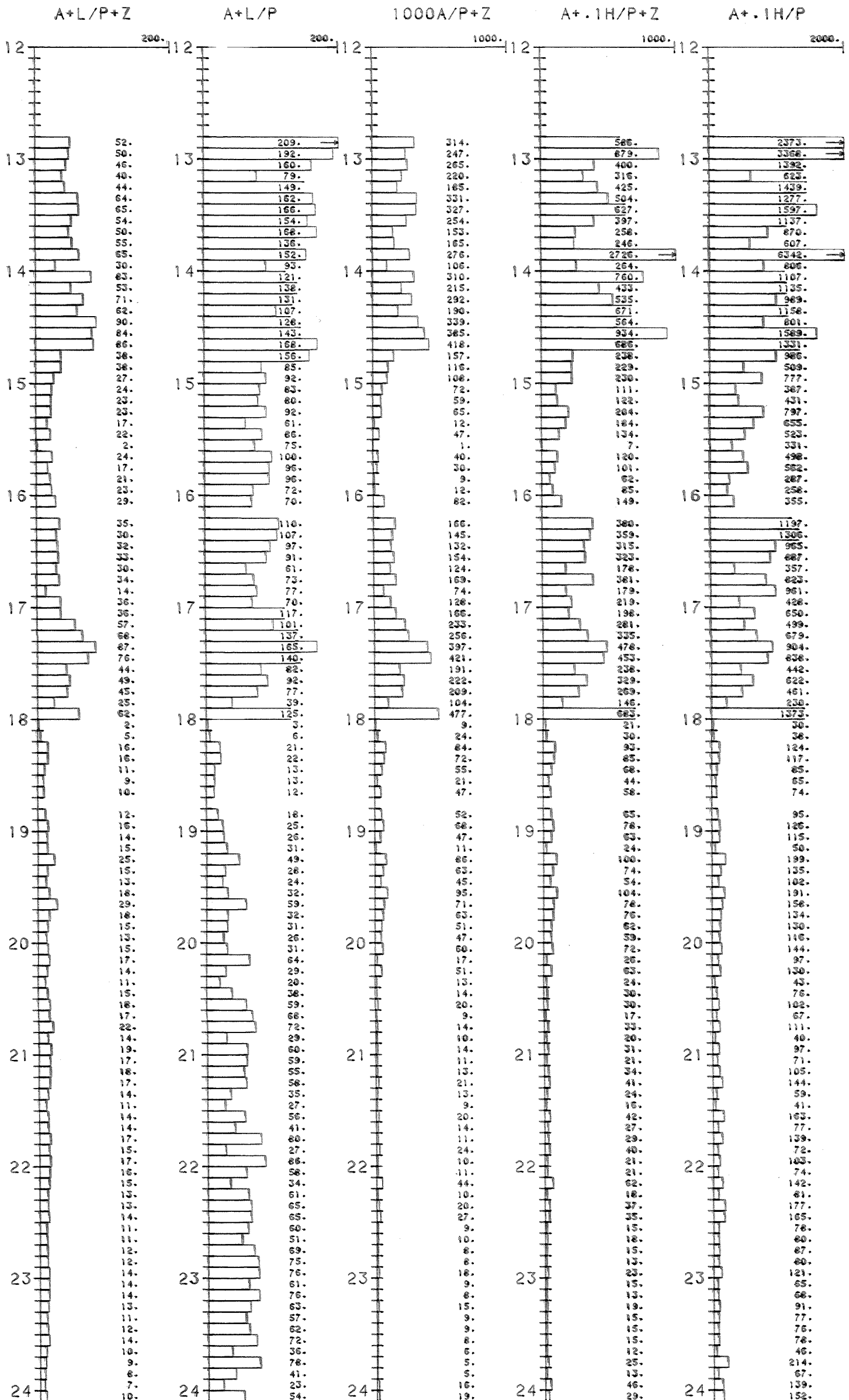
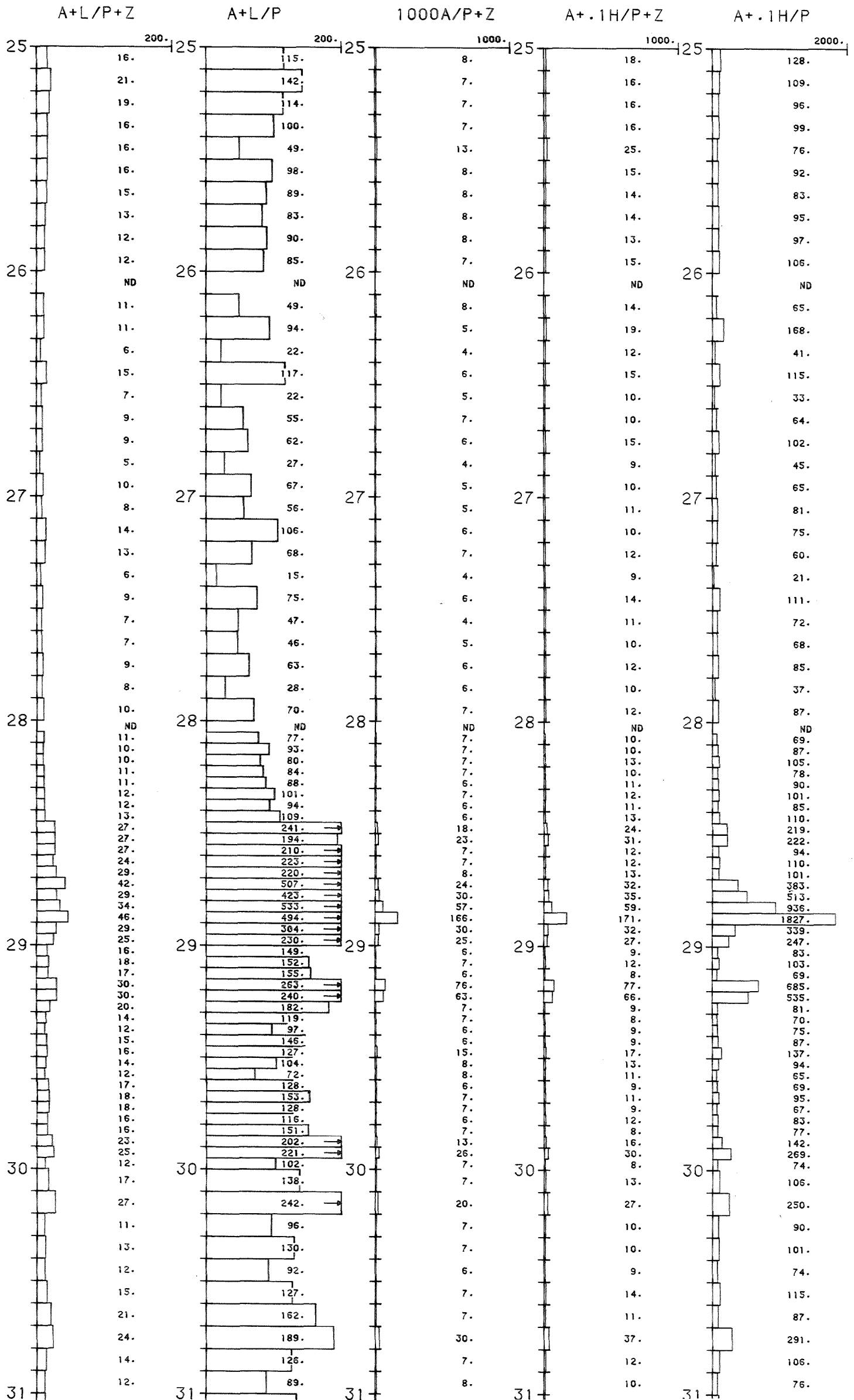


FIGURE 9/14-2D

DH 14-2

ROOSEVELT KGRA
BEAVER COUNTY, UTAH

SAMPLE TYPE: WHOLE ROCK
VERT. SCALE: 50.0 FT./IN.
(DEPTH SHOWN IN 100 FT UNITS)




DH 14-2

ROOSEVELT KGRA
BEAVER COUNTY, UTAH

FIGURE 8/14-2D

SAMPLE TYPE: WHOLE ROCK
VERT. SCALE: 100.0 FT./IN.
(DEPTH SHOWN IN 100 FT UNITS)



DH 14-2

ROOSEVELT KGRA
BEAVER COUNTY, UTAH

FIGURE 6/14-2D

SAMPLE TYPE: WHOLE ROCK
VERT. SCALE: 100.0 FT./IN.
(DEPTH SHOWN IN 100 FT UNITS)




FIGURE 5/14-2D

DH 14-2

ROOSEVELT KGRA
BEAVER COUNTY, UTAH

SAMPLE TYPE: WHOLE ROCK
VERT. SCALE: 100.0 FT./IN.
(DEPTH SHOWN IN 100 FT UNITS)


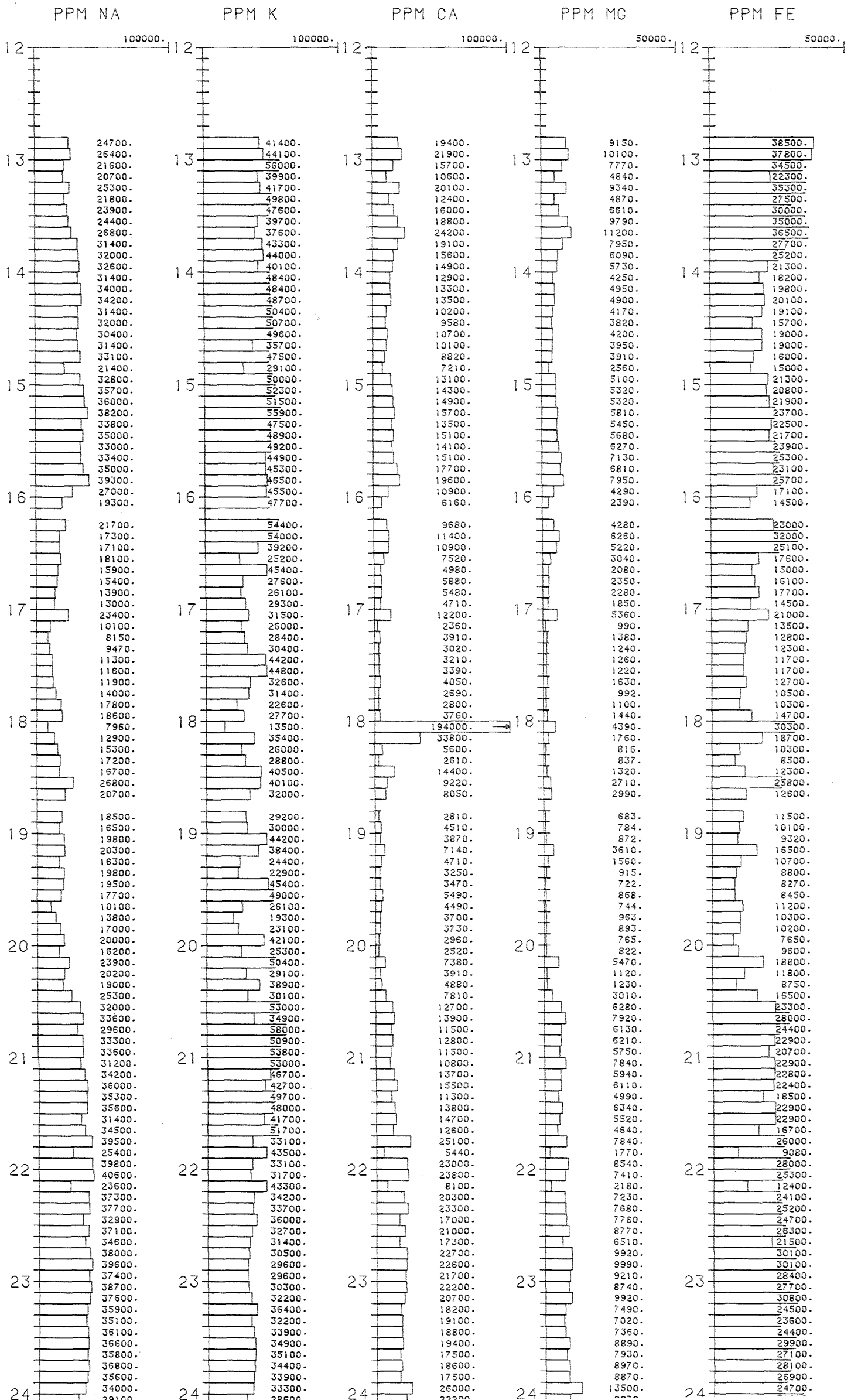


FIGURE 1/14-2D

DH 14-2

ROOSEVELT KGRA
BEAVER COUNTY, UTAH

SAMPLE TYPE: WHOLE ROCK
VERT. SCALE: 100.0 FT./IN.
(DEPTH SHOWN IN 100 FT UNITS)



DH 14-2

ROOSEVELT KGRA
BEAVER COUNTY, UTAH

FIGURE 8/14-2D

SAMPLE TYPE: WHOLE ROCK
VERT. SCALE: 100.0 FT./IN.
(DEPTH SHOWN IN 100 FT UNITS)





FIGURE 7/14-2D

DH 14-2

ROOSEVELT KGRA
BEAVER COUNTY, UTAH

SAMPLE TYPE: WHOLE ROCK
VERT. SCALE: 100.0 FT./IN.
(DEPTH SHOWN IN 100 FT UNITS)




DH 14-2

ROOSEVELT KGRA
BEAVER COUNTY, UTAH

FIGURE 6/14-2D

SAMPLE TYPE: WHOLE ROCK
VERT. SCALE: 100.0 FT./IN.
(DEPTH SHOWN IN 100 FT UNITS)

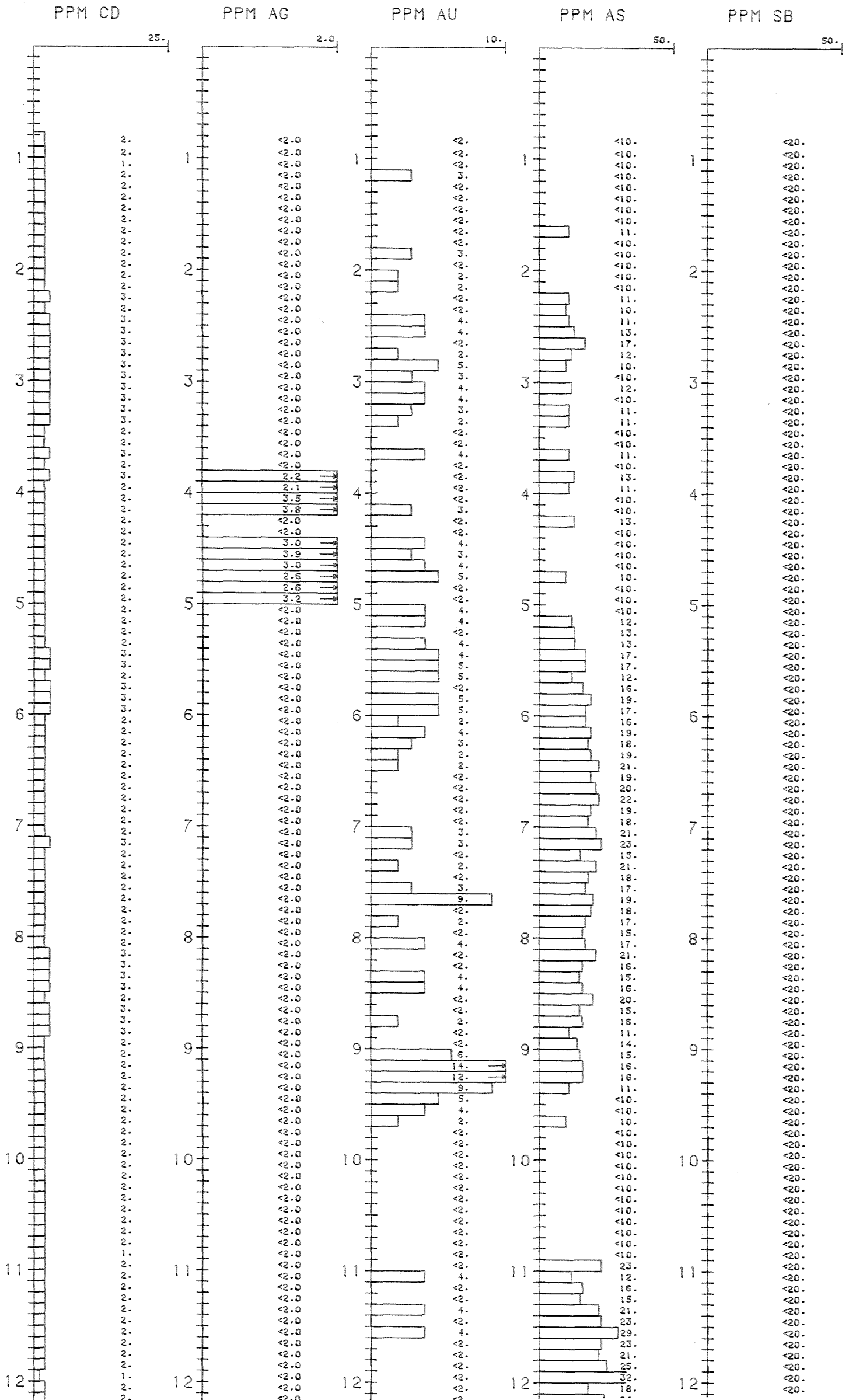


DH 14-2

ROOSEVELT KGRA
BEAVER COUNTY, UTAH

FIGURE 5/14-2D

SAMPLE TYPE: WHOLE ROCK
VERT. SCALE: 100.0 FT./IN.
(DEPTH SHOWN IN 100 FT UNITS)



DH 14-2

ROOSEVELT KGRA
BEAVER COUNTY, UTAH

FIGURE 4/14-2D

SAMPLE TYPE: WHOLE ROCK
VERT. SCALE: 100.0 FT./IN.
(DEPTH SHOWN IN 100 FT UNITS)





FIGURE 3/14-2D

DH 14-2

ROOSEVELT KGRA
BEAVER COUNTY, UTAH

SAMPLE TYPE: WHOLE ROCK
VERT. SCALE: 100.0 FT./IN.
(DEPTH SHOWN IN 100 FT UNITS)



DH 14-2

ROOSEVELT KGRA
BEAVER COUNTY, UTAH

FIGURE 2/14-2D

SAMPLE TYPE: WHOLE ROCK
VERT. SCALE: 100.0 FT./IN.
(DEPTH SHOWN IN 100 FT UNITS)

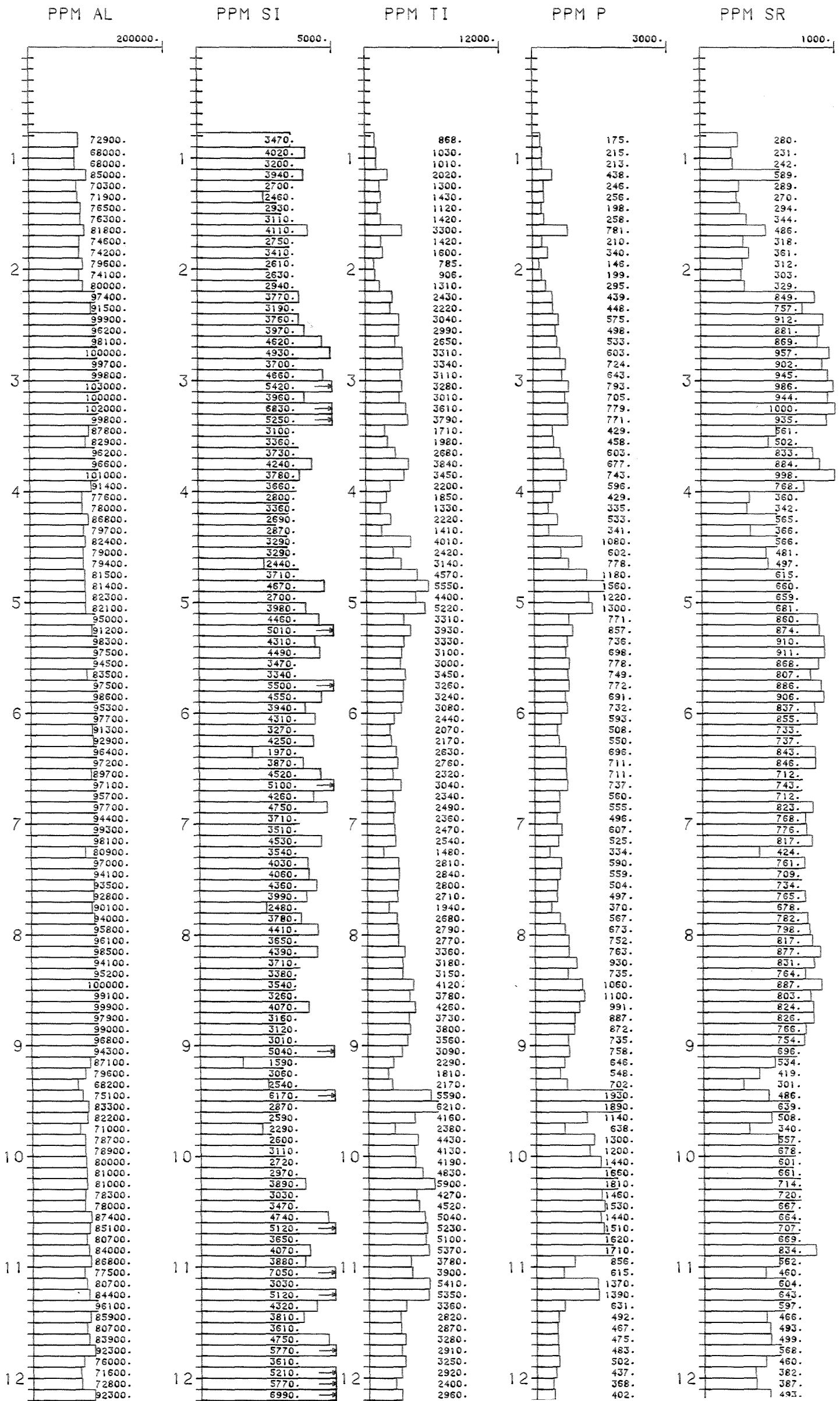


FIGURE 1/14-2D

DH 14-2

ROOSEVELT KGRA
BEAVER COUNTY, UTAH

SAMPLE TYPE: WHOLE ROCK
VERT. SCALE: 100.0 FT./IN.
(DEPTH SHOWN IN 100 FT UNITS)

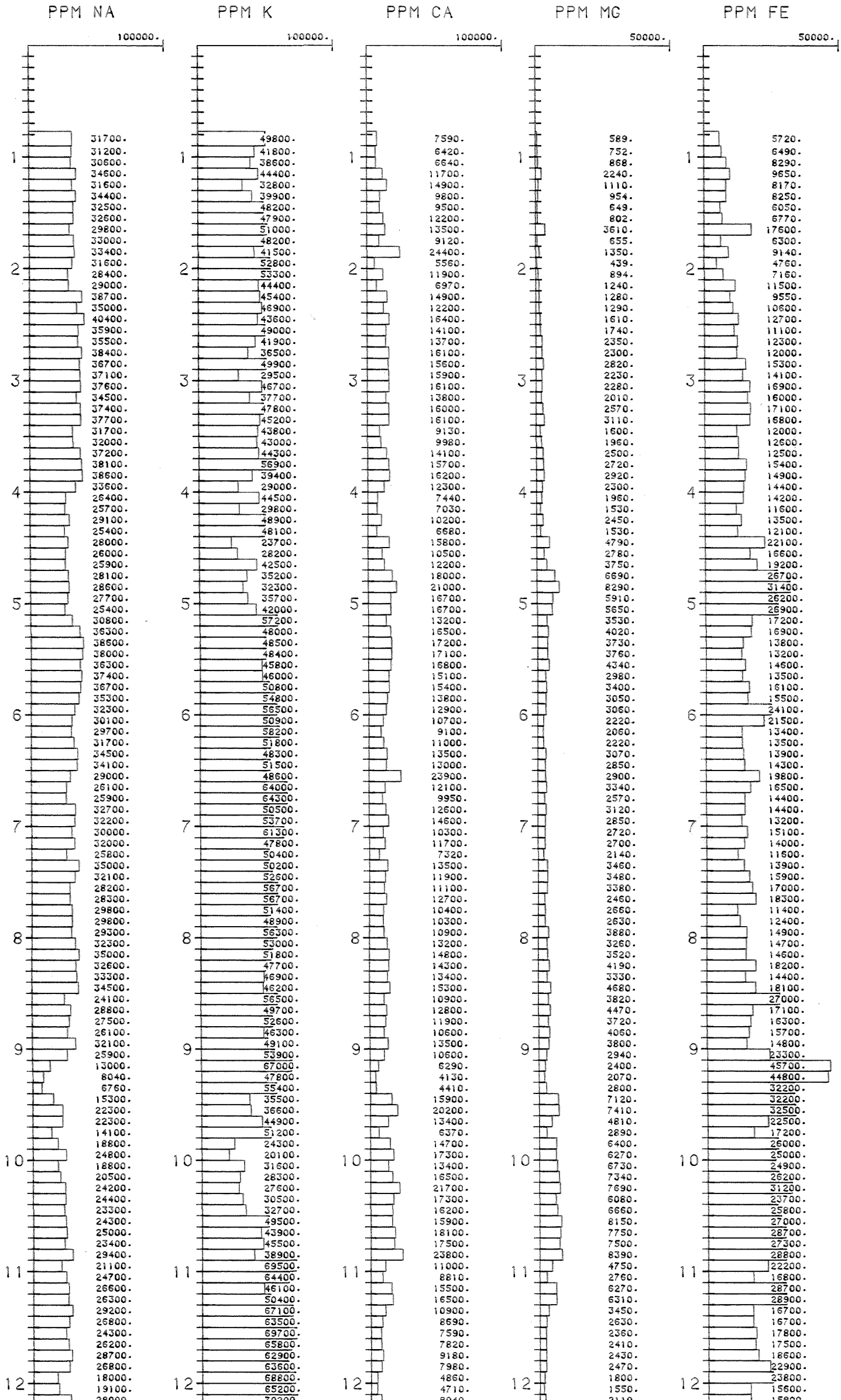



FIGURE 1/14-2D

DH 14-2

ROOSEVELT KGRA
BEAVER COUNTY, UTAH

SAMPLE TYPE: WHOLE ROCK
VERT. SCALE: 100.0 FT./IN.
(DEPTH SHOWN IN 100 FT UNITS)

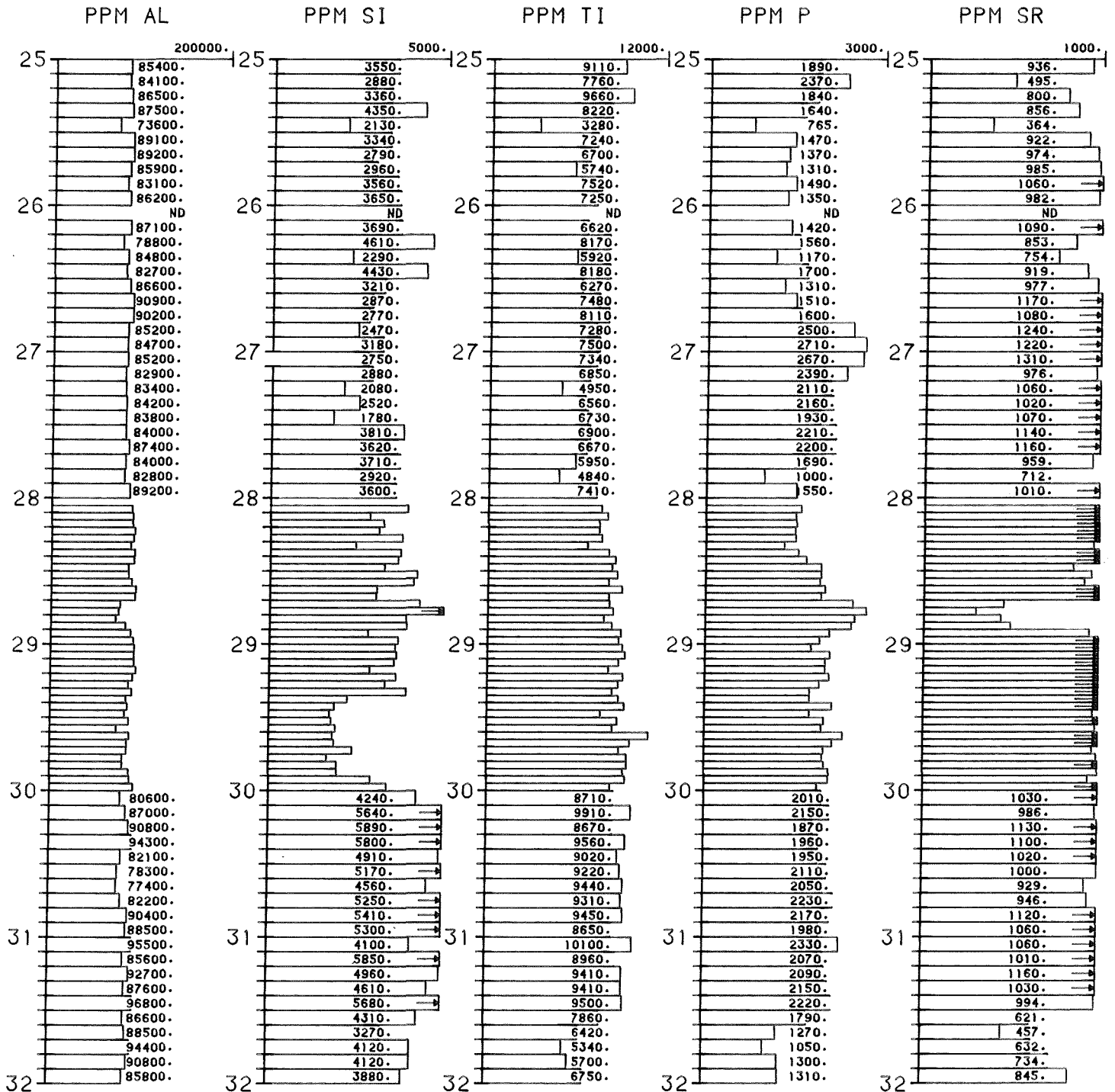


DH 14-2

ROOSEVELT KGRA
BEAVER COUNTY, UTAH

FIGURE 2/14-2D

SAMPLE TYPE: WHOLE ROCK
VERT. SCALE: 100.0 FT./IN.
(DEPTH SHOWN IN 100 FT UNITS)



DH 14-2

ROOSEVELT KGRA
BEAVER COUNTY, UTAH

FIGURE 3/14-2D

SAMPLE TYPE: WHOLE ROCK
VERT. SCALE: 100.0 FT./IN.
(DEPTH SHOWN IN 100 FT UNITS)




FIGURE 4/14-2D

DH 14-2

ROOSEVELT KGRA
BEAVER COUNTY, UTAH

SAMPLE TYPE: WHOLE ROCK
VERT. SCALE: 100.0 FT./IN.
(DEPTH SHOWN IN 100 FT UNITS)

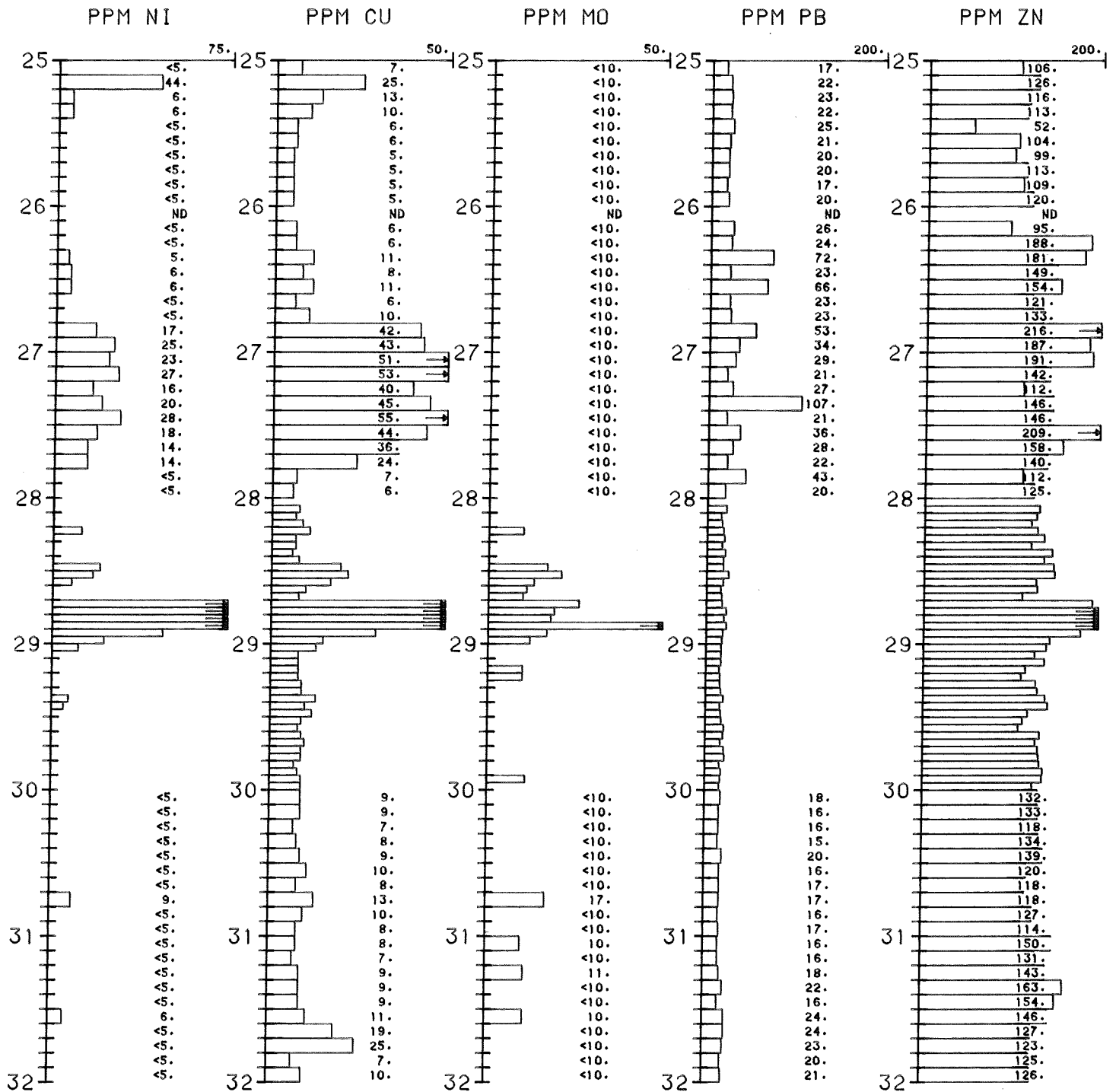


FIGURE 6/14-2D

DH 14-2

ROOSEVELT KGRA
BEAVER COUNTY, UTAH

SAMPLE TYPE: WHOLE ROCK
VERT. SCALE: 100.0 FT./IN.
(DEPTH SHOWN IN 100 FT UNITS)

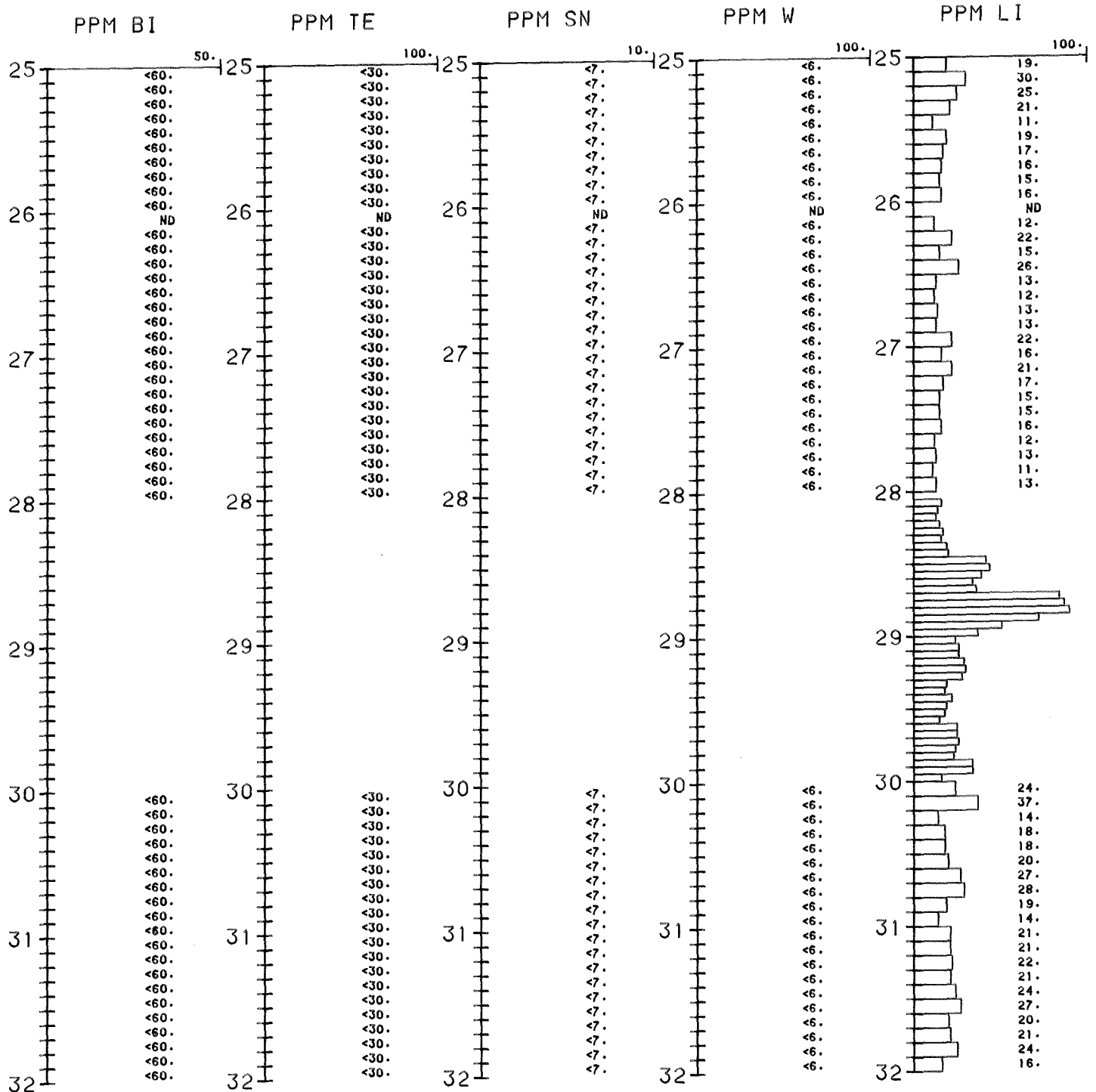


FIGURE 8/14-2D

DH 14-2

ROOSEVELT KGRA
BEAVER COUNTY, UTAH

SAMPLE TYPE: WHOLE ROCK
VERT. SCALE: 100.0 FT./IN.
(DEPTH SHOWN IN 100 FT UNITS)

