```
VOL1 SR0075
HDR1PLOTMSS.XESEABD0.J4456.I86163.T2318393       /ETPLT4
HDR2F040960026430XESEABD0
```

[redacted]

[illegible]

GL04303_10

STRIP 1

Chevron

Chevron Geosciences Co.

A Division of Chevron Industries, Inc.

Houston Data Processing Center

Computer Processed Dip Display

DIPMETER

DIP AND AZIMUTH DISPLAY

(ALL PICKS)

COMPANY CHEVRON GEOTHERMAL
WELL **GTW NO.6**
FIELD HEBER GEOTHERMAL
COUNTY IMPERIAL
STATE CALIF
COUNTRY USA

WELL IDENTIFICATION

COMPANY	CHEVRON GEOTHERMAL	API NO	
WELL	**GTW NO.6**	DATUM	LOG MEAS. FROM DF
FIELD	HEBER GEOTHERMAL	ELEVTN	DF=18.5 FT
COUNTY	IMPERIAL	LOCATN	
STATE	CALIF		
COUNTRY	USA		DRESSER ATLAS

PROJECT RECORD

COMPANY RESOURCES
PROJECT COMPUTE DIPS

DATA PROCESSING RECORD

PROJECT DIPMETER
WELL 0000001
DATE 06-10-86
ANALYST SEAB

PROCESSING HISTORY

GEN=
FILE 1 OF 2
01993-04547
COMPUTED PARAMETERS
SCHLTH=18.4
WINLTH=4.3
PLNERR=3.5,4

FOLD HERE

REMARKS PROCESSED THRU WLS *DIP*-S.R.   MINGRD=.65,.55

MAGNETIC DECLINATION=15 DEGREES EAST

DIP DIRECTION

DIP MAGNITUDE

(↓ = BORE HOLE DIRECTION)   (↓ = DRIFT ANGLE)

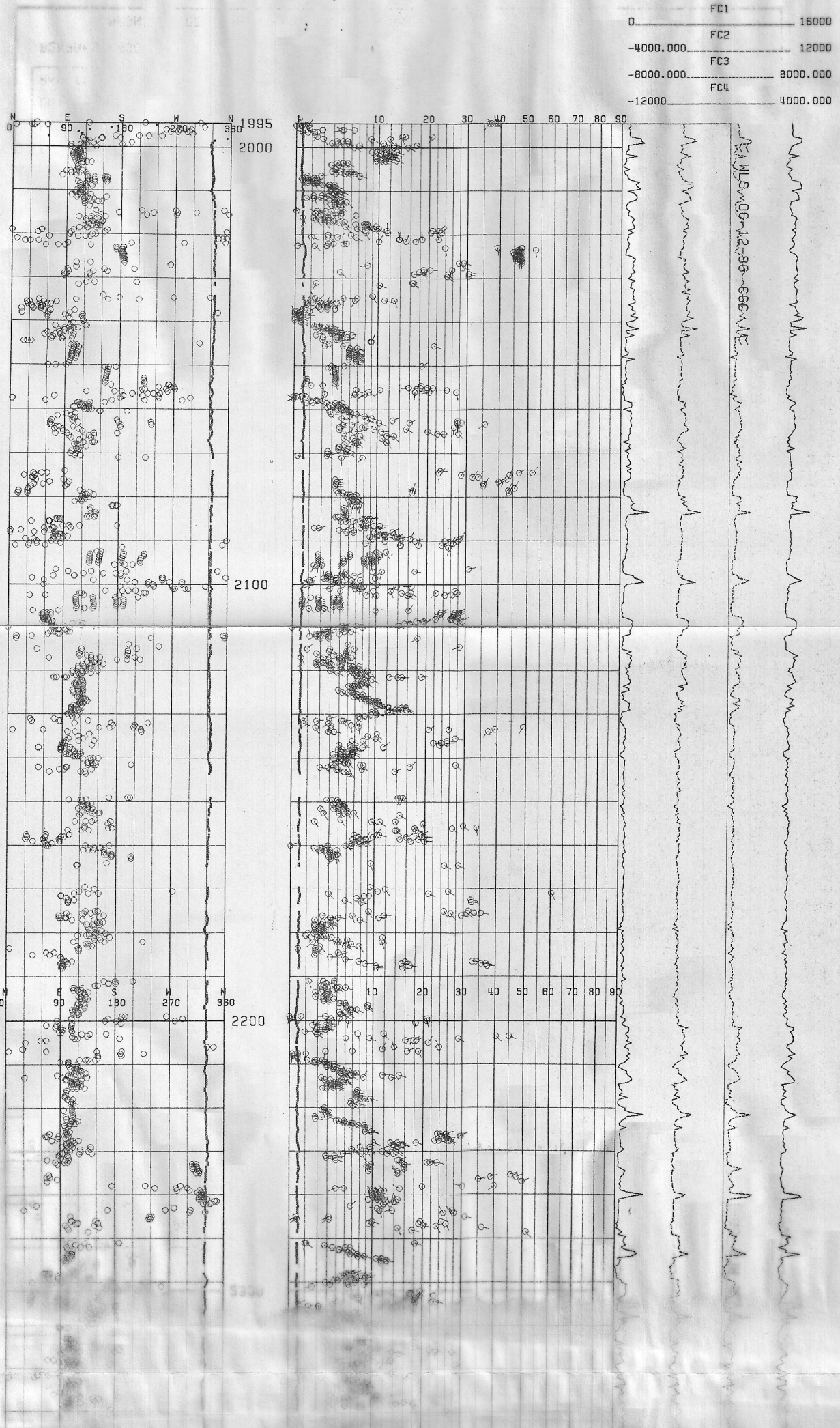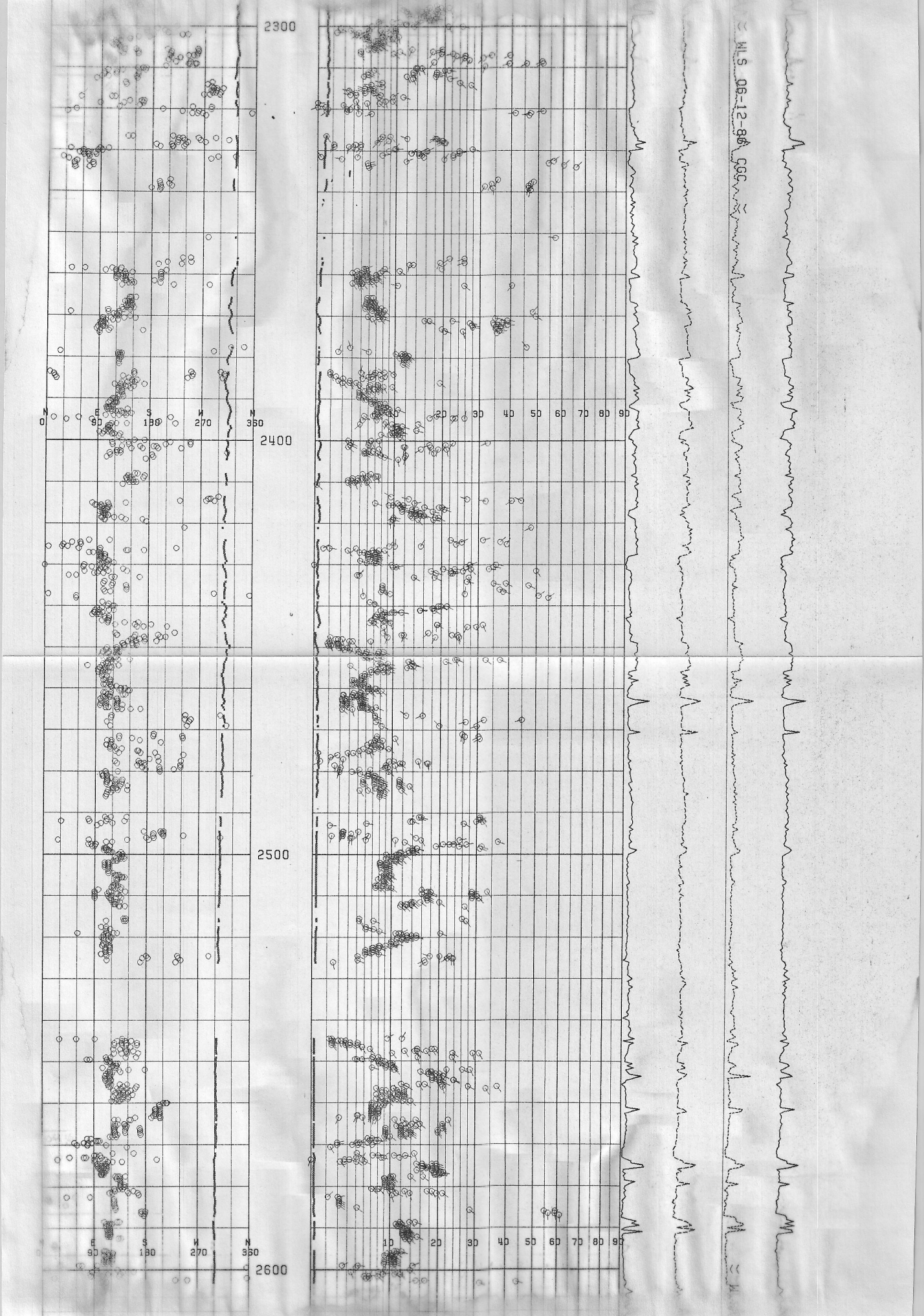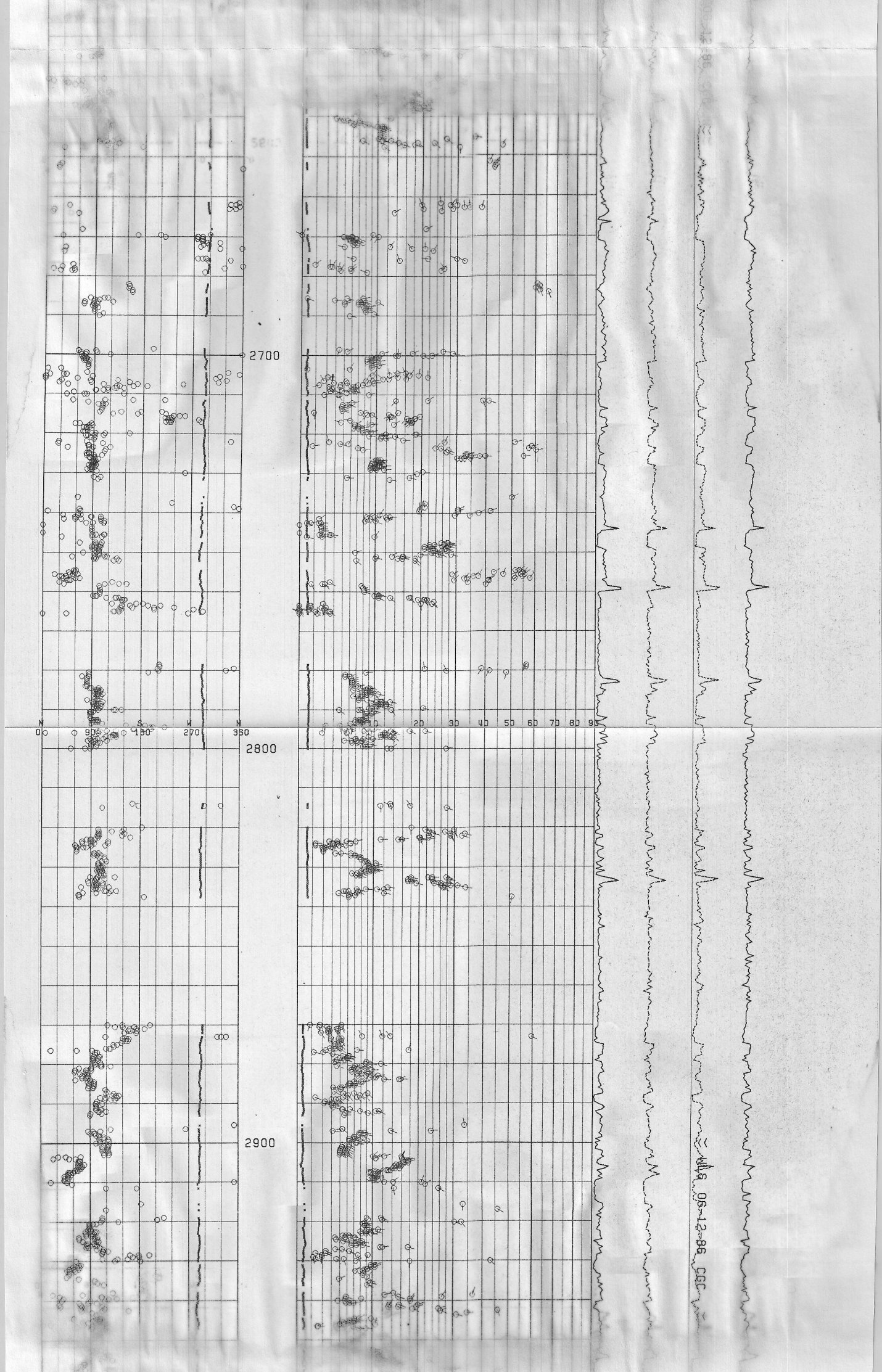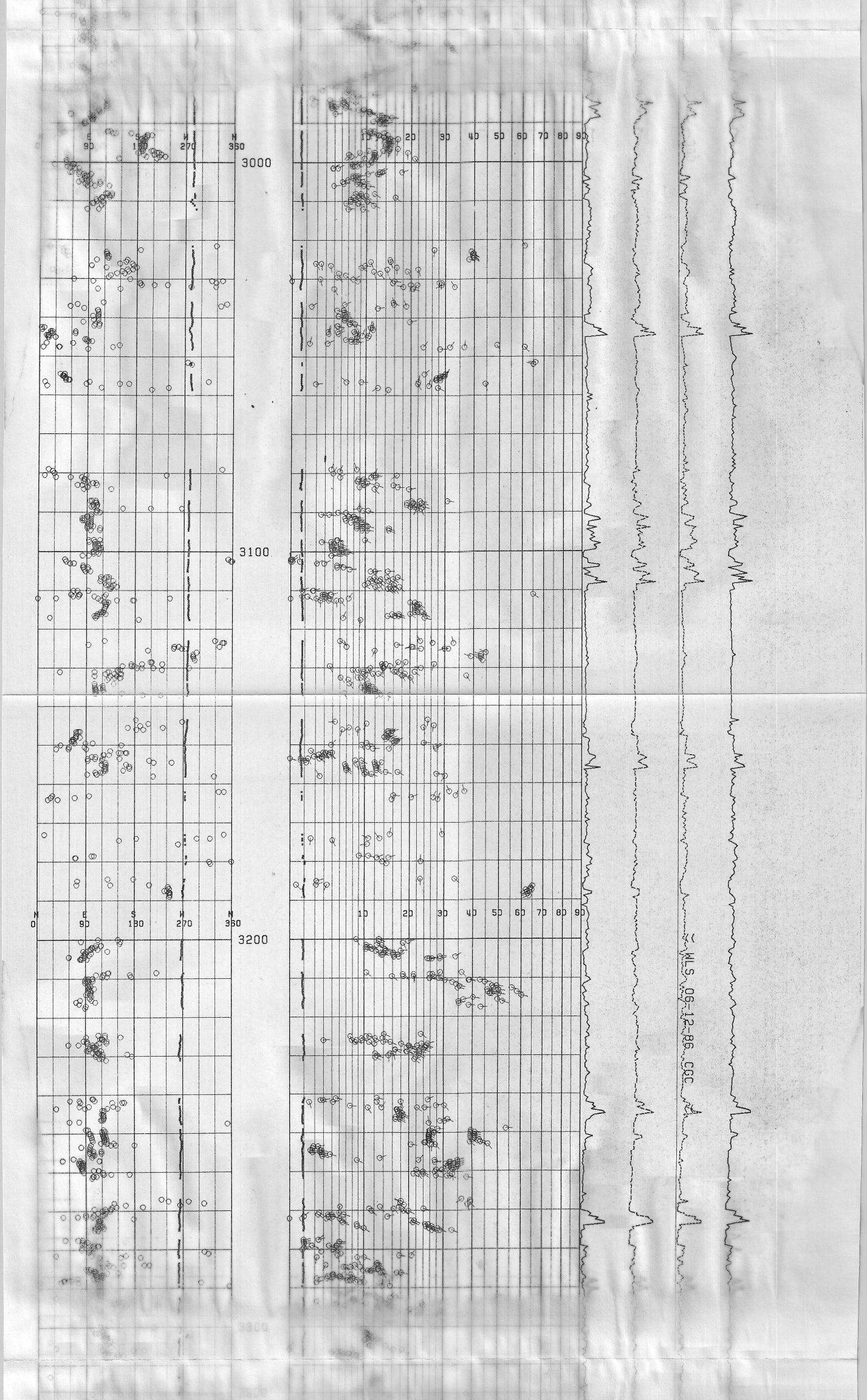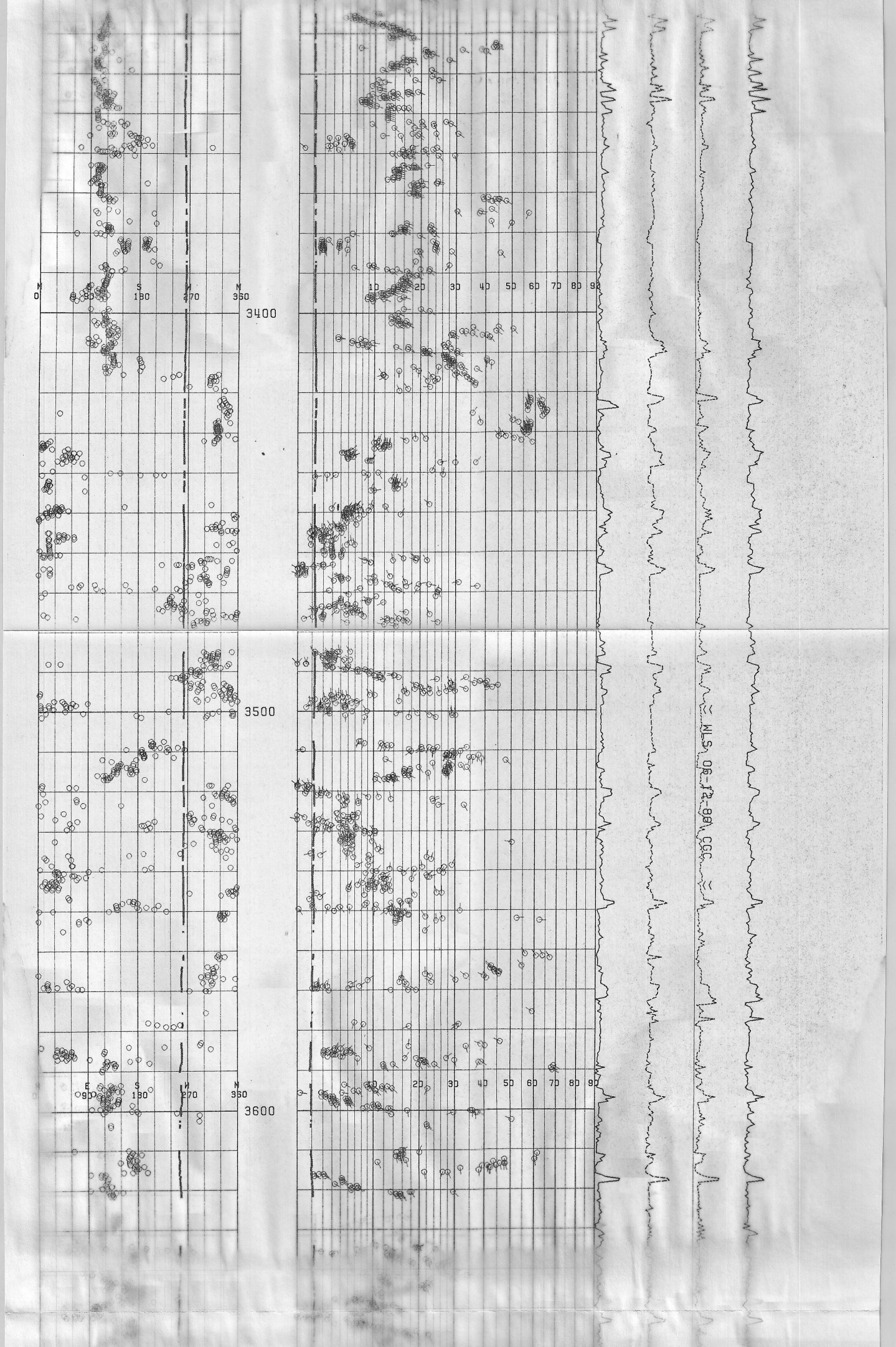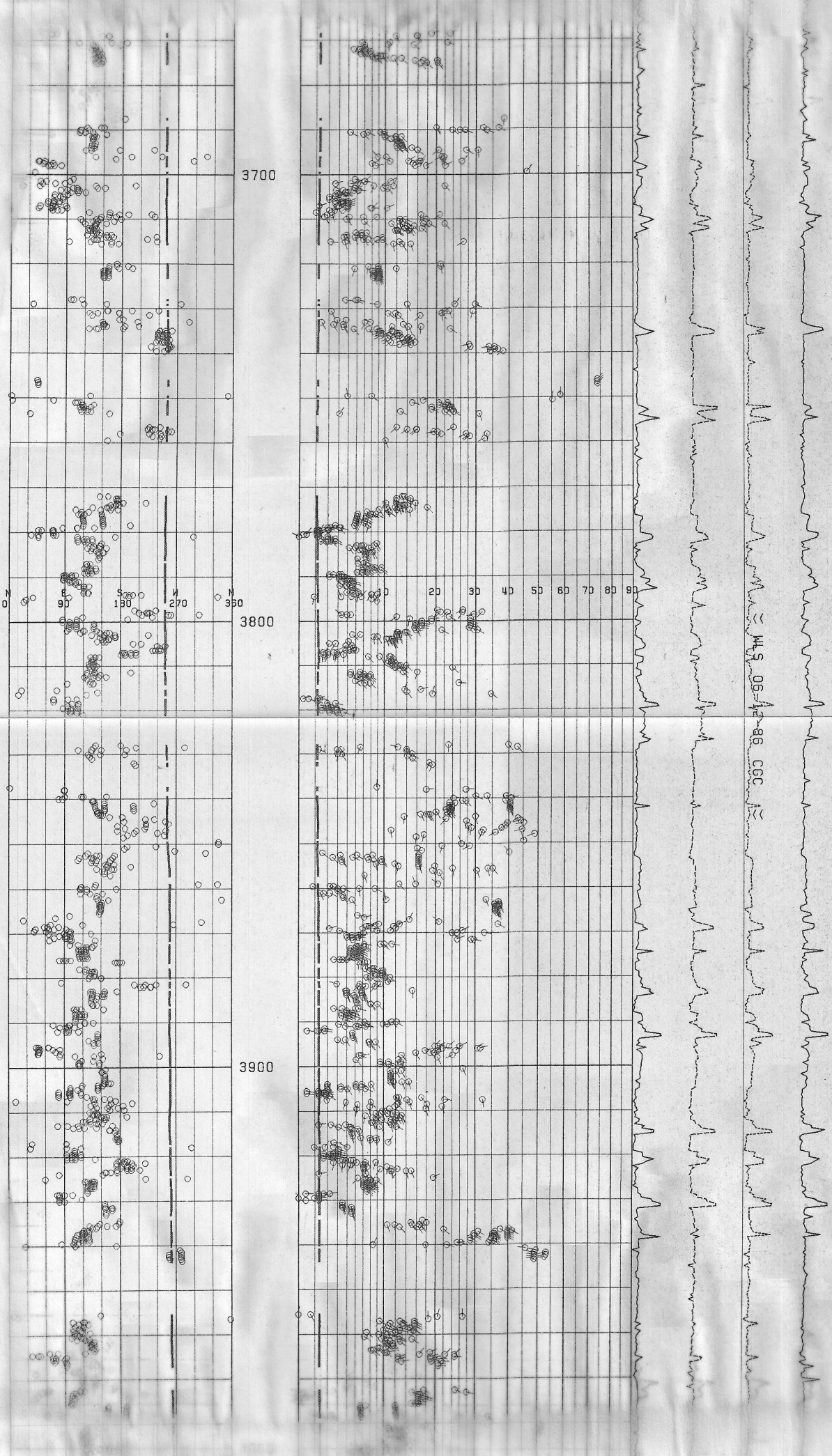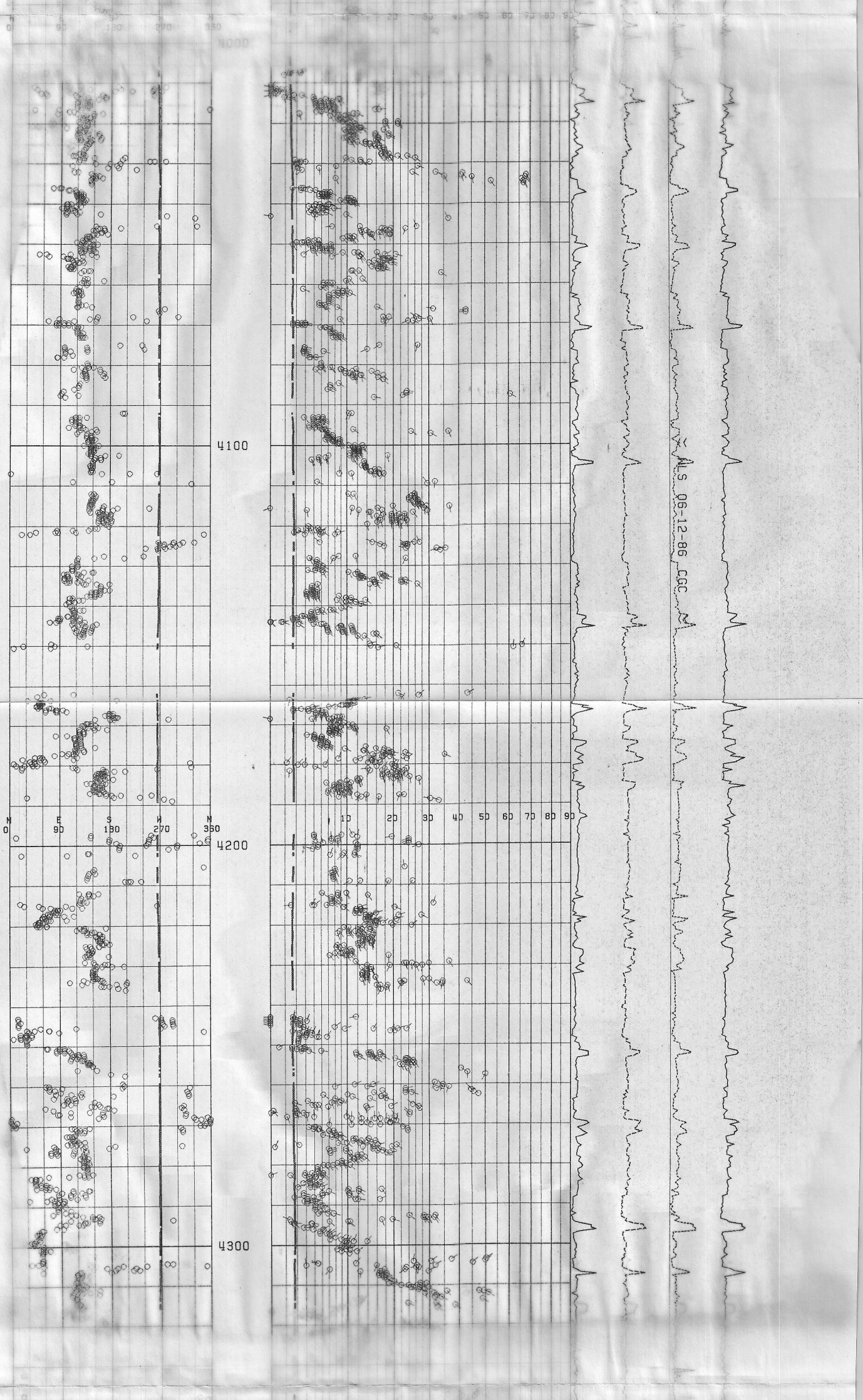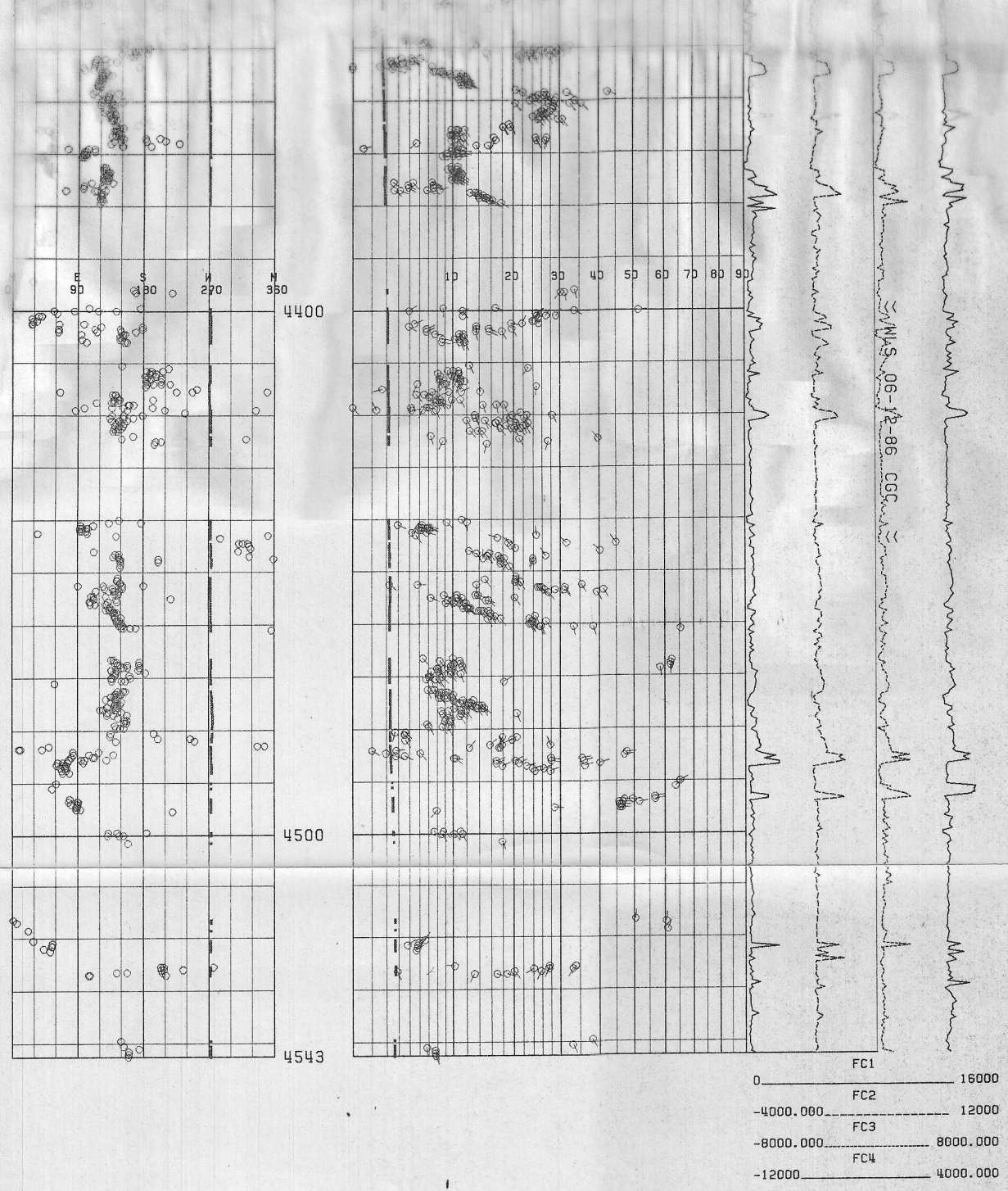FEET
1/240