[redacted]

STRIP 1

GL04303_2

Chevron
Chevron Geosciences Co.
A Division of Chevron Industries, Inc.

Houston Data Processing Center
Computer Processed Dip Display

DIPMETER

DIP AND AZIMUTH DISPLAY

(FITTED DATA)

COMPANY CHEVRON GEOTHERMAL
WELL GTW NO.6
FIELD HEBER GEOTHERMAL
COUNTY IMPERIAL
STATE CALIF
COUNTRY USA

WELL IDENTIFICATION
COMPANY CHEVRON GEOTHERMAL
WELL **GTW NO.6**
FIELD HEBER GEOTHERMAL
COUNTY IMPERIAL
STATE CALIF
COUNTRY USA

API NO
DATUM LOG MEAS. FROM DF
ELEVTN DF=18.5 FT
LOCATN

DRESSER ATLAS

PROJECT RECORD
COMPANY RESOURCES
PROJECT COMPUTE DIPS

DATA PROCESSING RECORD
PROJECT DIPMETER
WELL 0000001
DATE 06-10-86
ANALYST SEAB

PROCESSING HISTORY
GEN=
FILE 1 OF 2
01993-04547
COMPUTED PARAMETERS
SCHLTH=18,4
WINLTH=4,3
PLNERR=3.5,4

FOLD HERE

REMARKS PROCESSED THRU WLS *DIP*-S.A. MINGRD=.65,.55
MAGNETIC DECLINATION=15 DEGREES EAST

DIP DIRECTION
(ı = BORE HOLE DIRECTION)

DIP MAGNITUDE
(ı = DRIFT ANGLE)



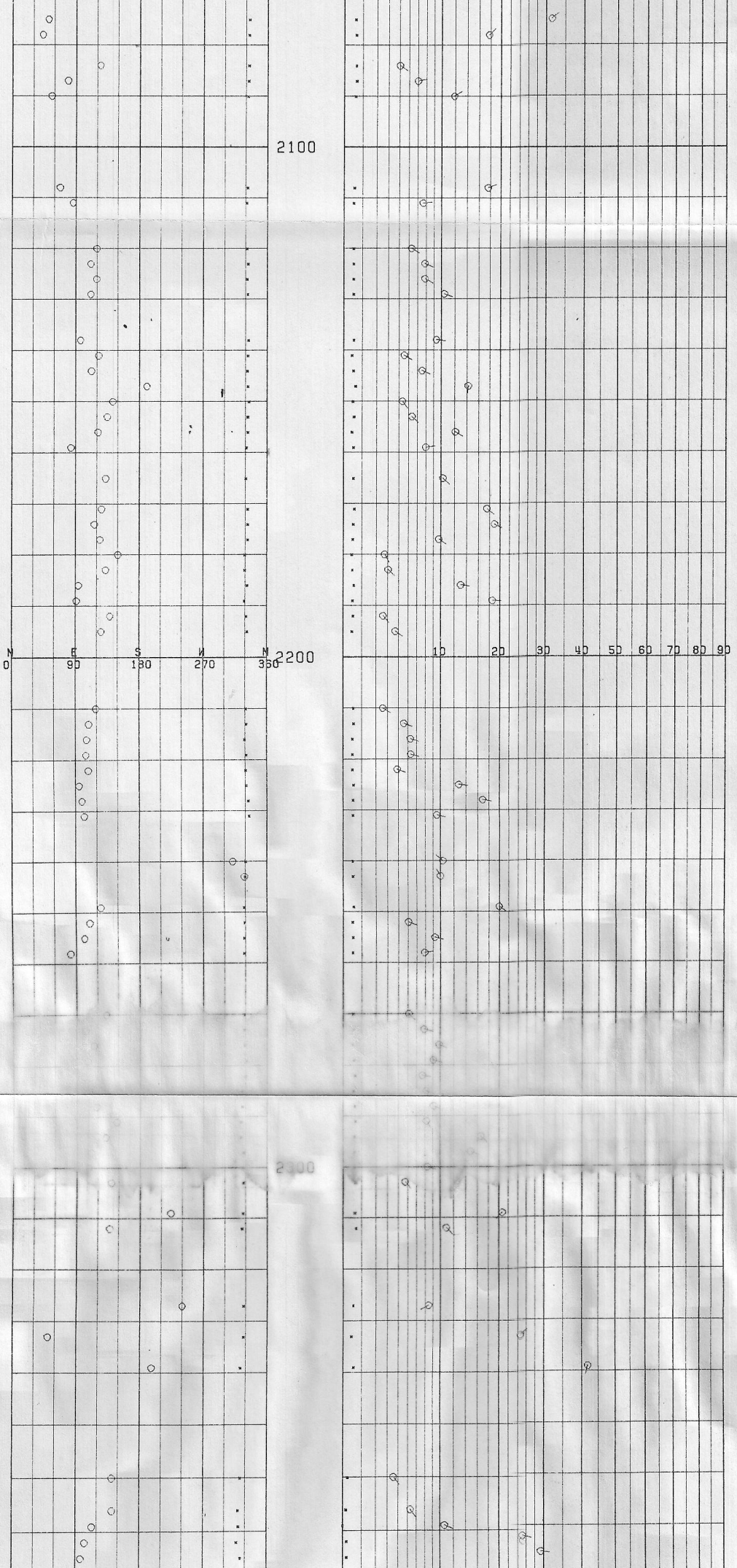



WLS 06-12-86 CGC <<

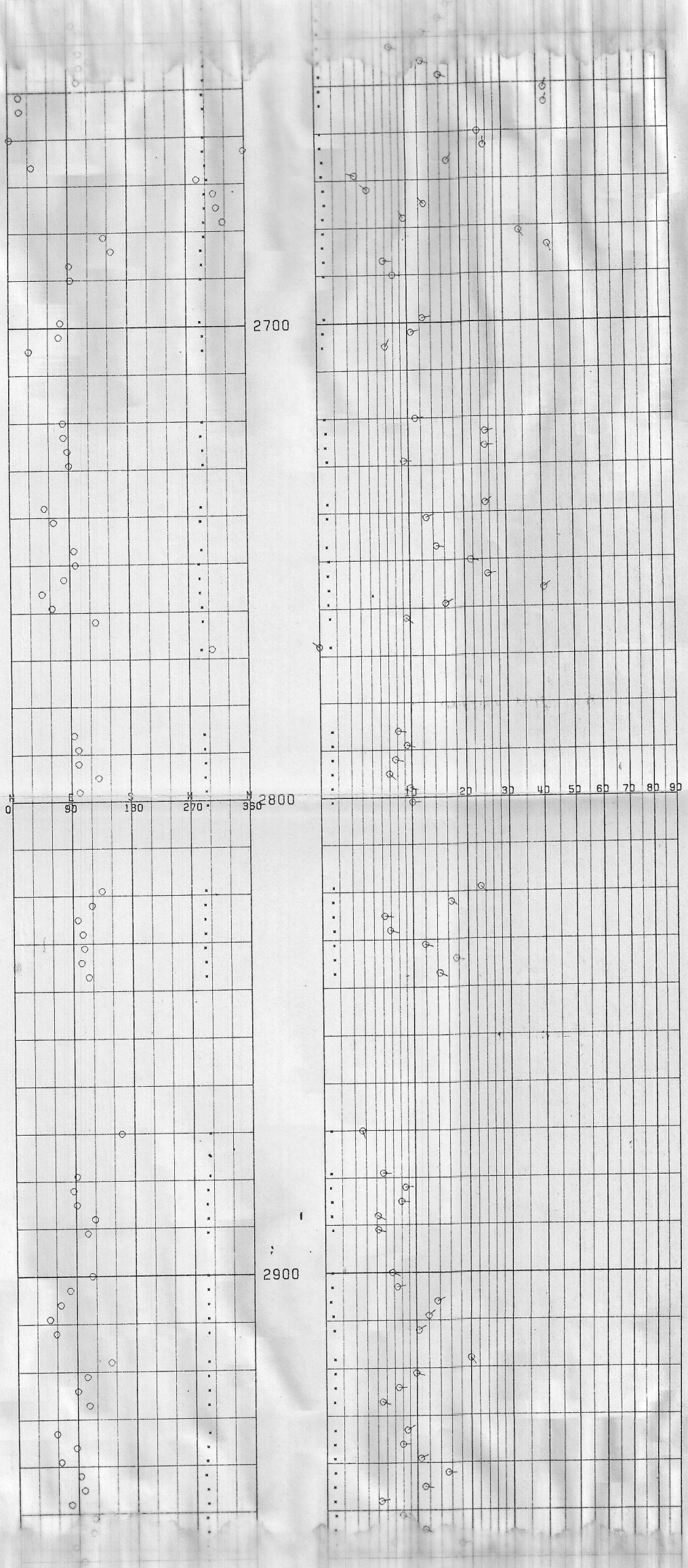

<< WLS 06-12-86

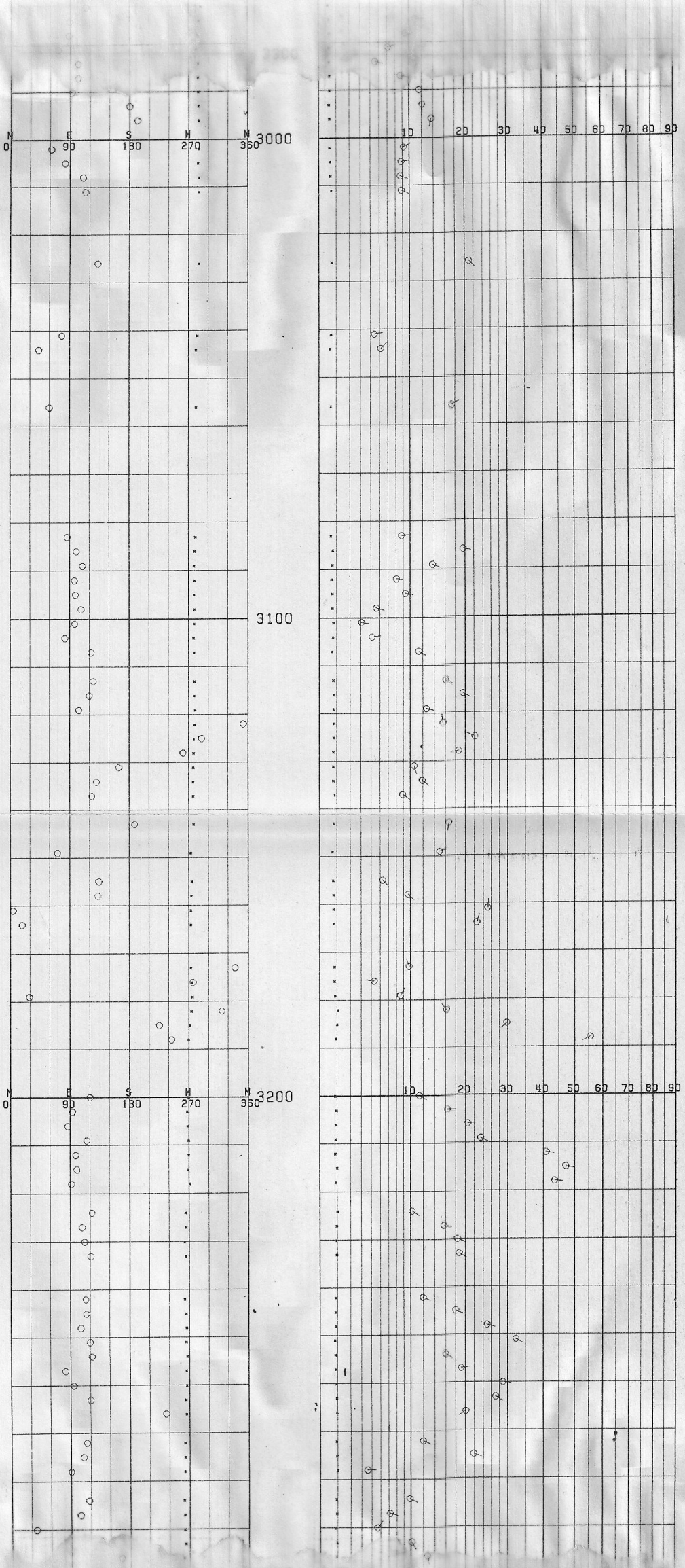

<< WLS 06-12-86 CGC <<

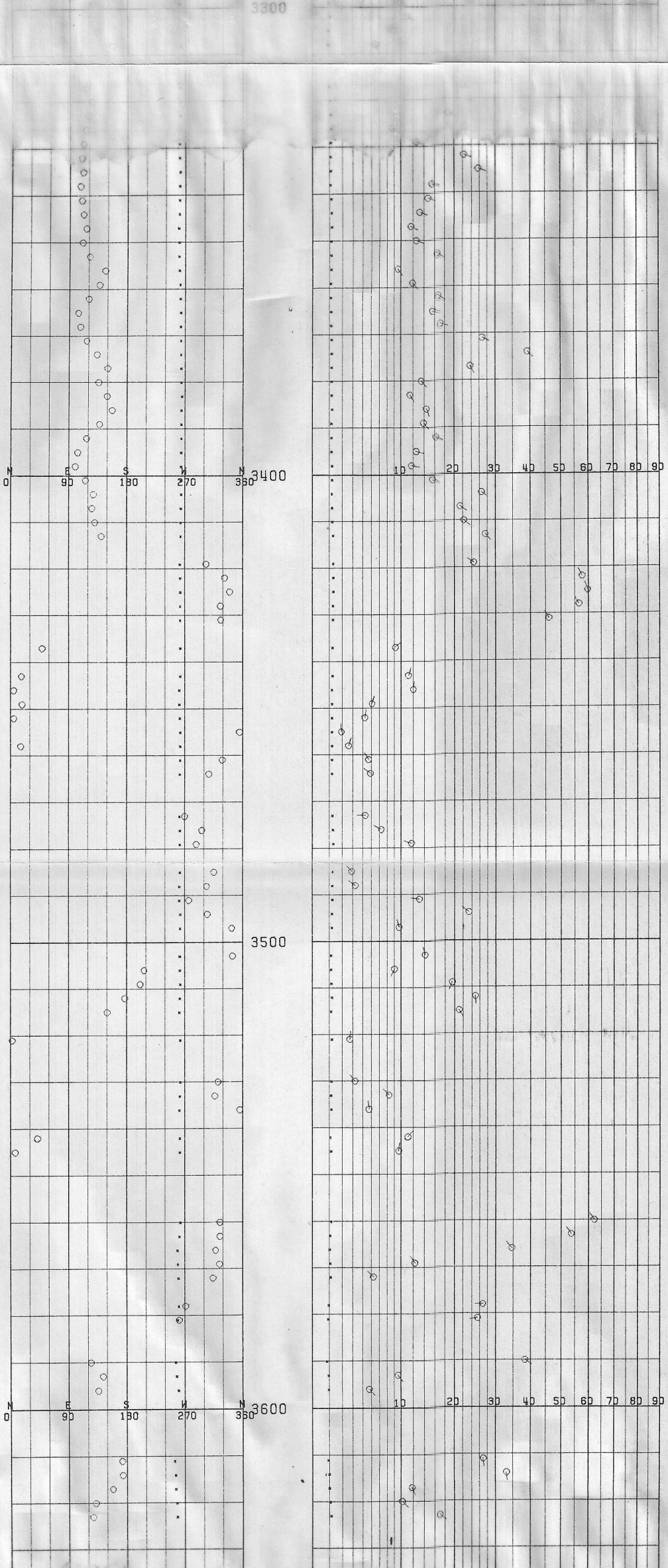

<< WLS 06-12-86 CGC <<

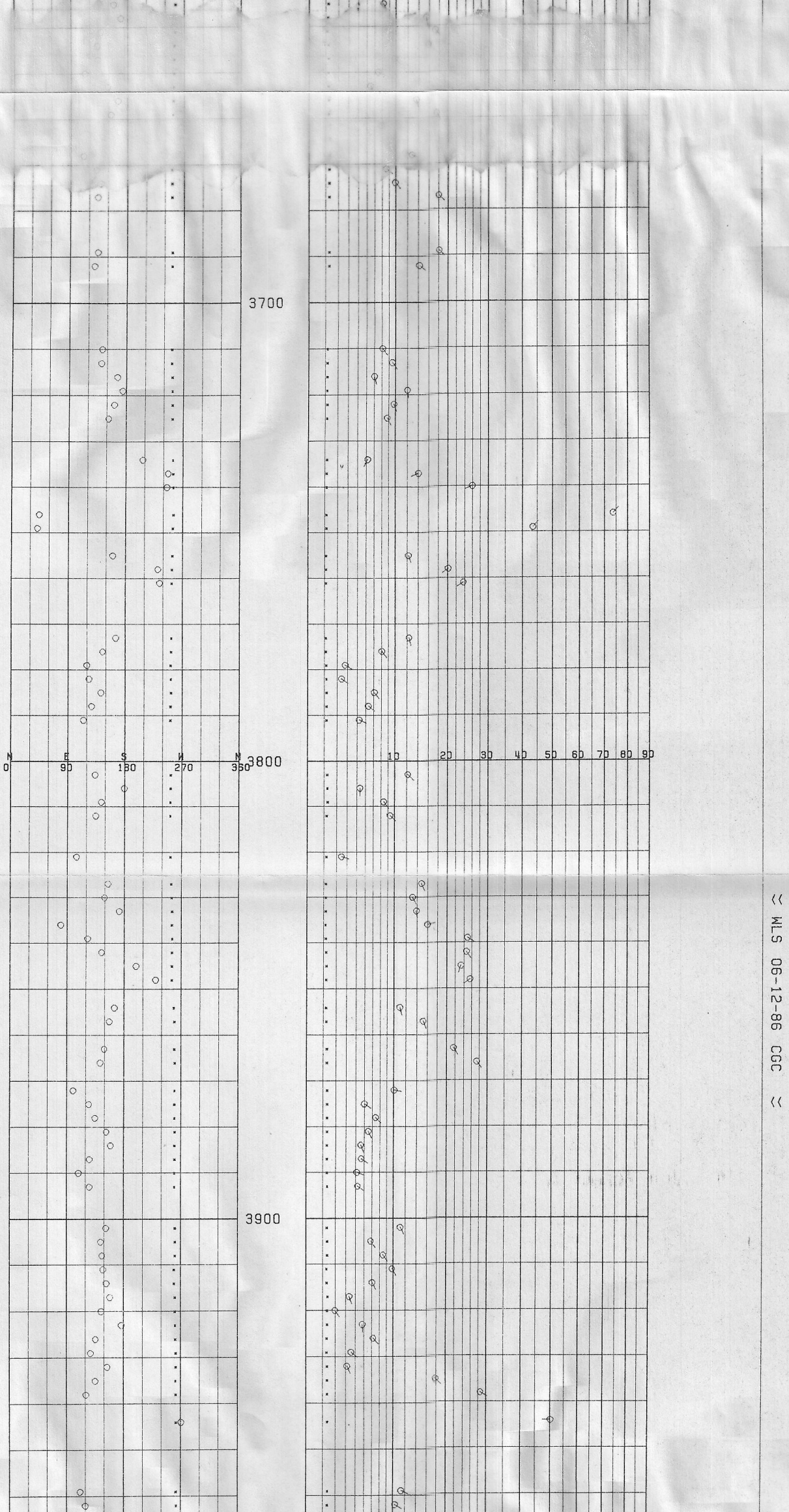



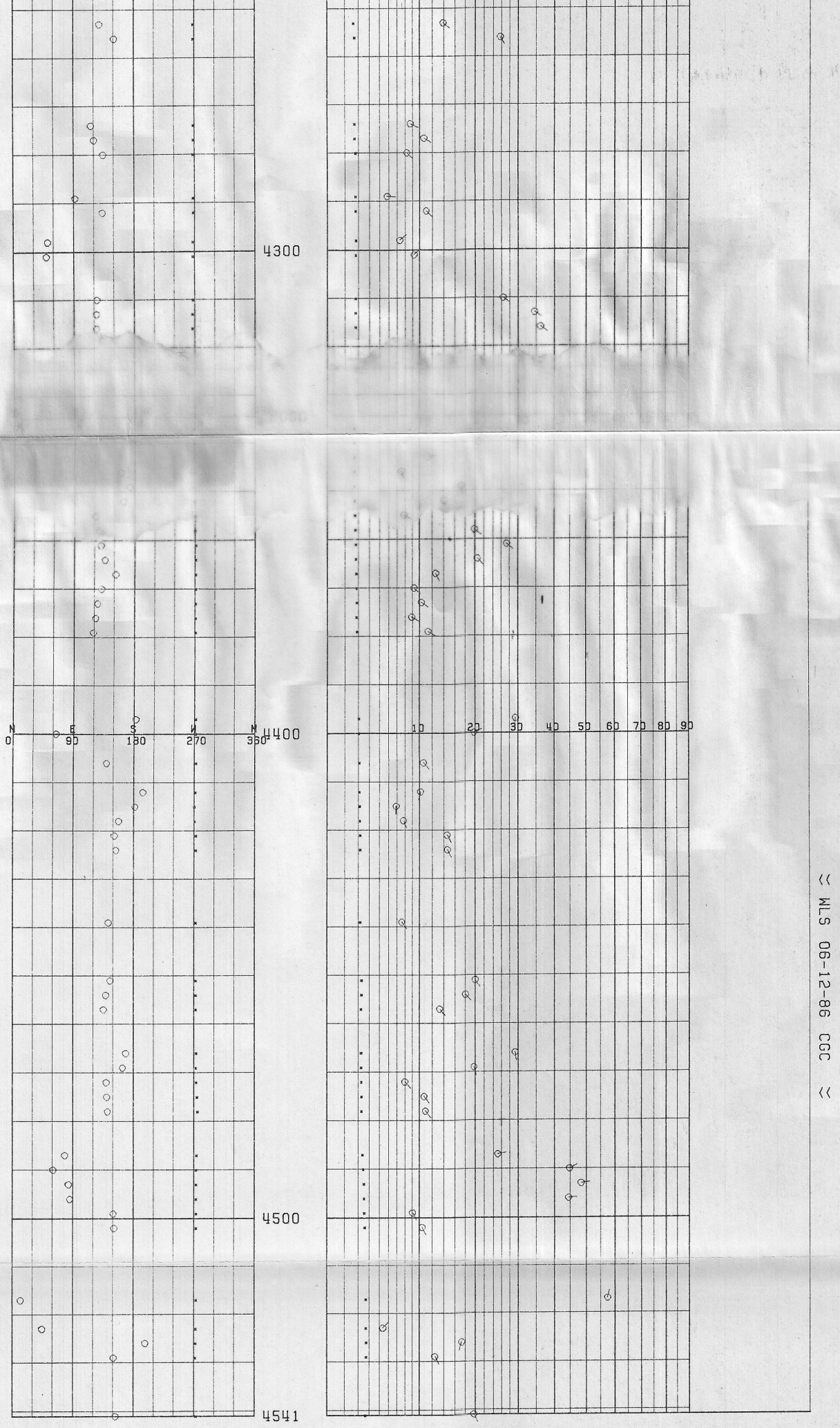<< WLS 06-12-86 CGC <<