[redacted]

```
VOL1 SR0683
HDR1PLOTMSS.XESEABE@.J4460.I86163.T2321262      /ETPLT2
HDR2F040960026430XESEABE@
```

GL04303_3

STRIP 1

JOBNAME=XESEABE@, VOLSER=ITC8IN, DATE=06/12/86(86163),TIME=23:13:01

****

CHEVRON GEOTHERMAL	WELL - GTW NO.6
FIELD - HEBER GEOTHERMAL	FILE: 2 OF 2
COUNTY- IMPERIAL	
STATE - CALIF	DATE: 06-10-84
CONTACT: E.JAMES	ANALYST: SEAB
	WLS = SAN RAMON

****

AZIMUTH OF DIP VS. DEPTH

ANGLE OF DIP VS. DEPTH

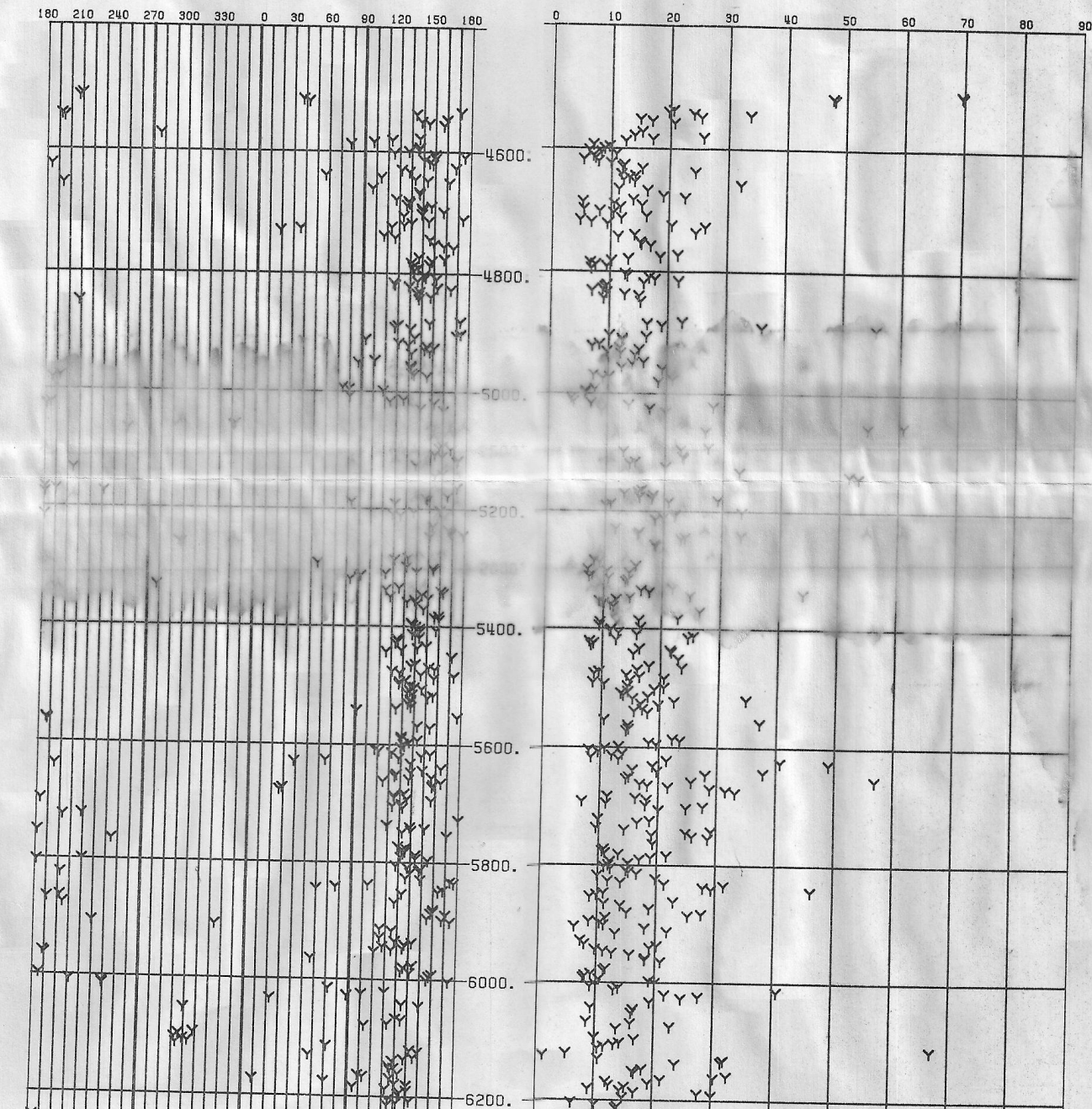

```
**********************************************************
  CHEVRON GEOTHERMAL                 WELL - GTW NO.6
  FIELD - HEBER GEOTHERMAL           FILE: 2 OF 2
  COUNTY- IMPERIAL
  STATE - CALIF                      DATE: 06-10-84
  CONTACT: E.JAMES                   ANALYST:  SEAB
                                     WLS - SAN RAMON
**********************************************************
```

AZIMUTH OF SECTION IS 0

DIP COMPONENT VS. DEPTH

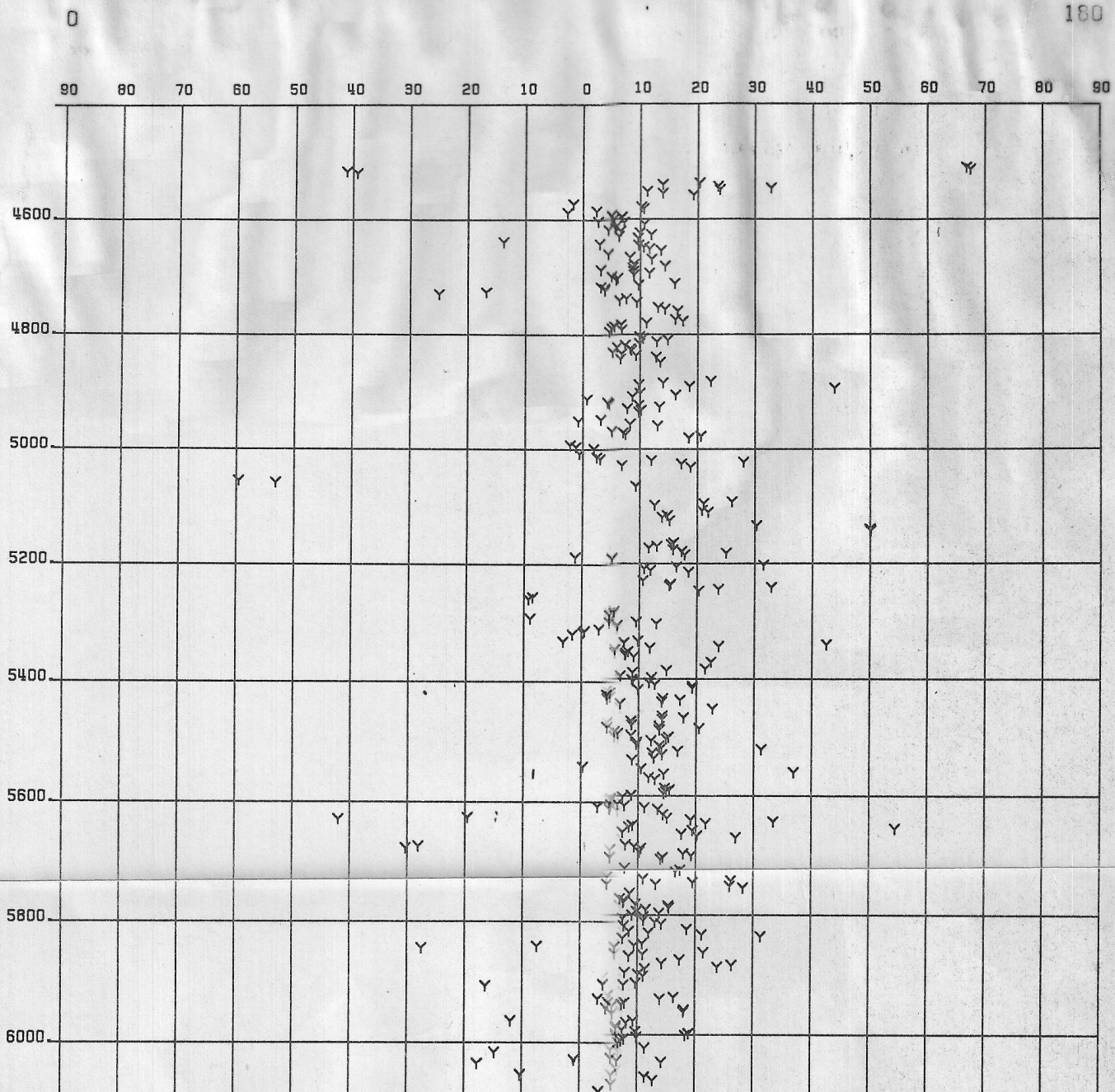

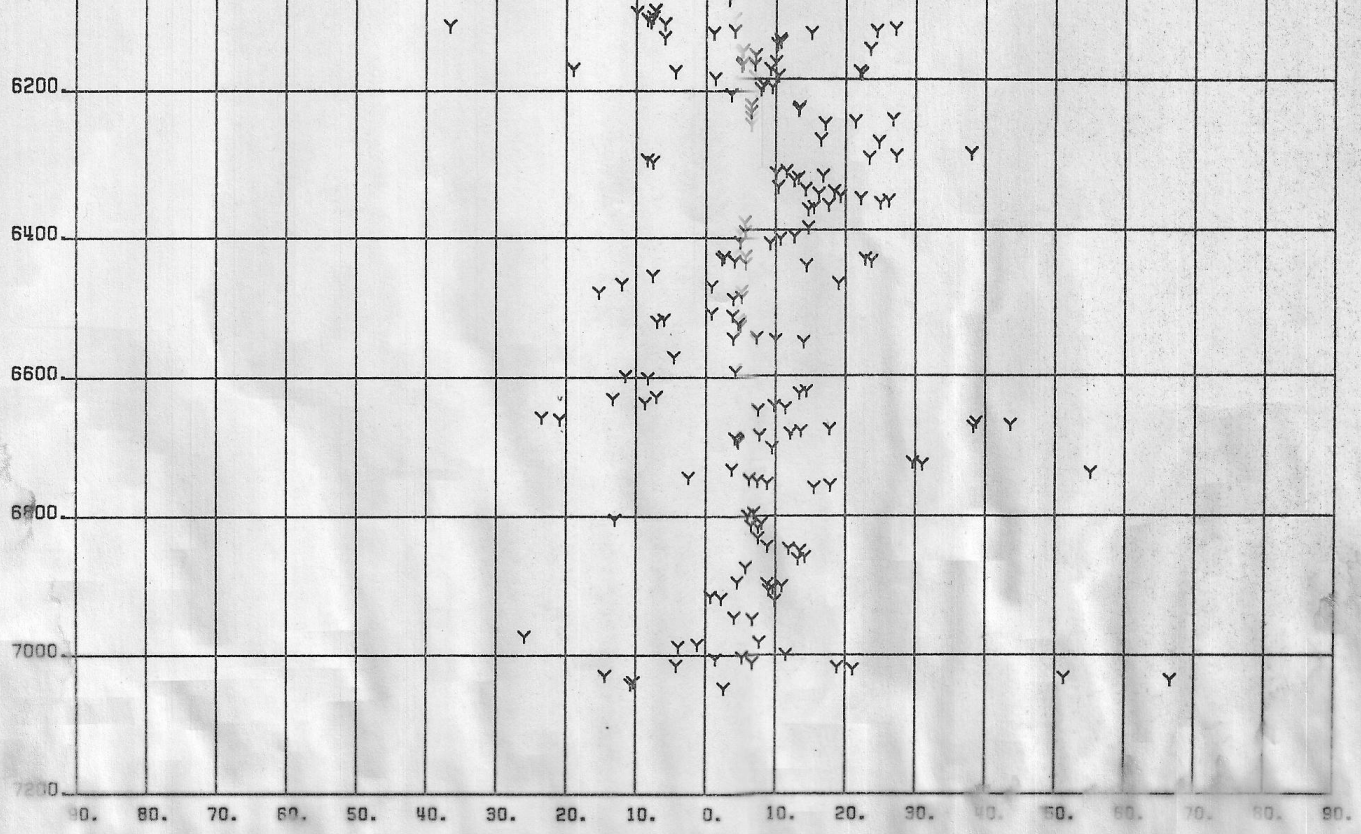

```
***********************************************************
  CHEVRON GEOTHERMAL             WELL - GTW NO.6
  FIELD - HEBER GEOTHERMAL       FILE: 2 OF 2
  COUNTY- IMPERIAL
  STATE - CALIF                  DATE: 06-10-84
  CONTACT: E.JAMES               ANALYST:  SEAB
                                 WLS - SAN RAMON
***********************************************************
```

```
AZIMUTH OF SECTION IS    90

                                DIP COMPONENT VS. DEPTH

   90                                                                          270
```

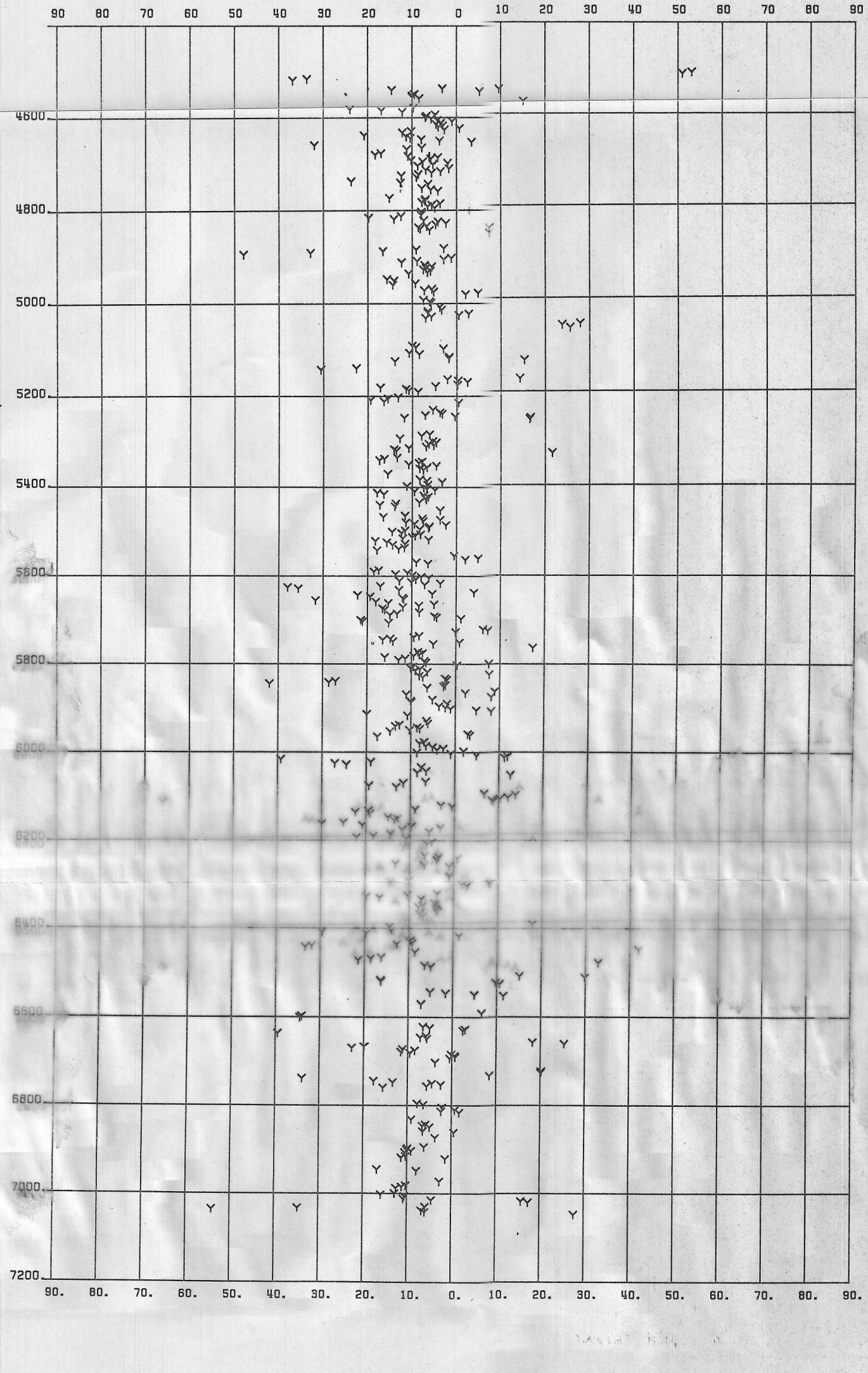

```
*************************************************************
  CHEVRON GEOTHERMAL            WELL - GTW NO.6
  FIELD - HEBER GEOTHERMAL      FILE: 2 OF 2
  COUNTY- IMPERIAL
  STATE - CALIF                 DATE: 06-10-84
  CONTACT: E.JAMES              ANALYST:  SEAB
                                WLS - SAN RAMON
*************************************************************
```

DEPTHS.   4500   TO   7069   INCLUSIVE.

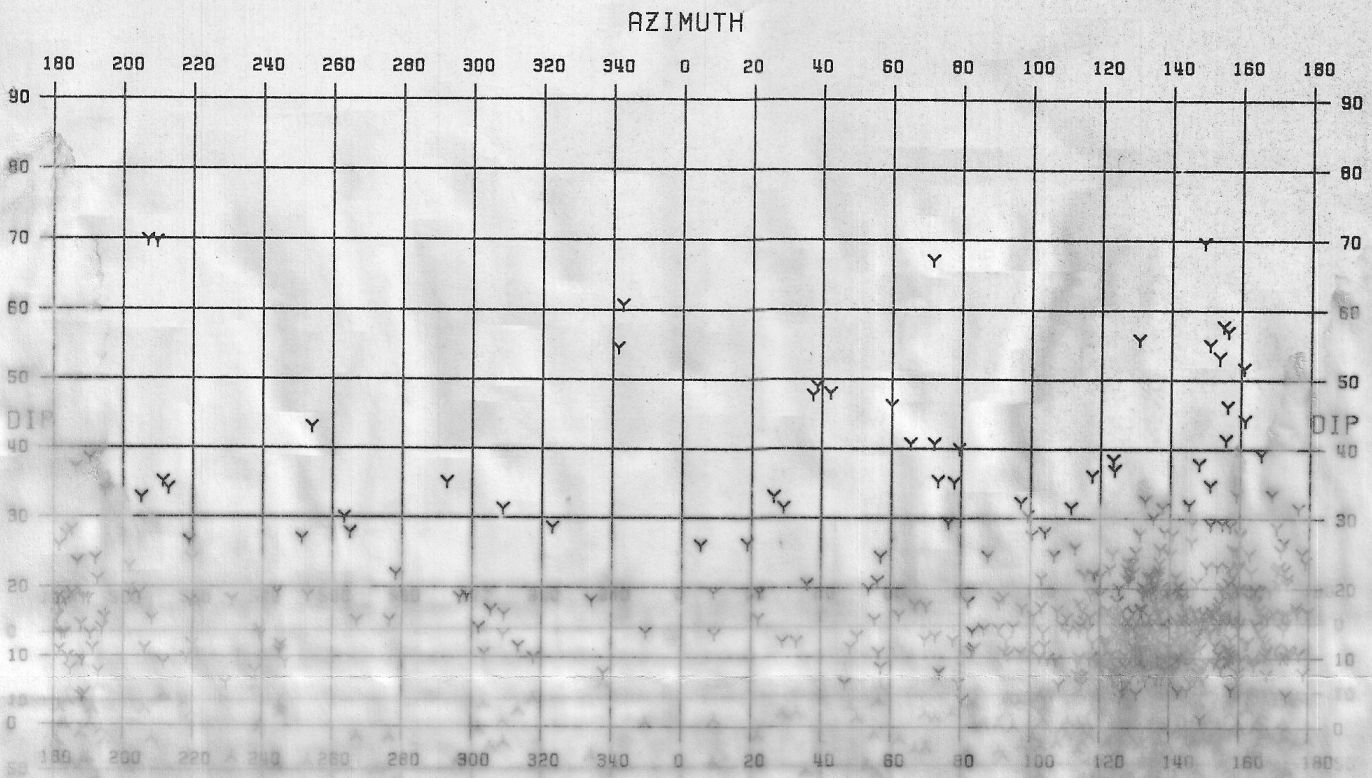

```
************************************************************
  CHEVRON GEOTHERMAL           WELL - GTW NO.6
  FIELD - HEBER GEOTHERMAL     FILE: 2 OF 2
  COUNTY- IMPERIAL
  STATE - CALIF                DATE: 06-10-84
  CONTACT: E.JAMES             ANALYST:  SEAB
                               WLS - SAN RAMON
************************************************************
```

DEPTHS   4510   TO   7048

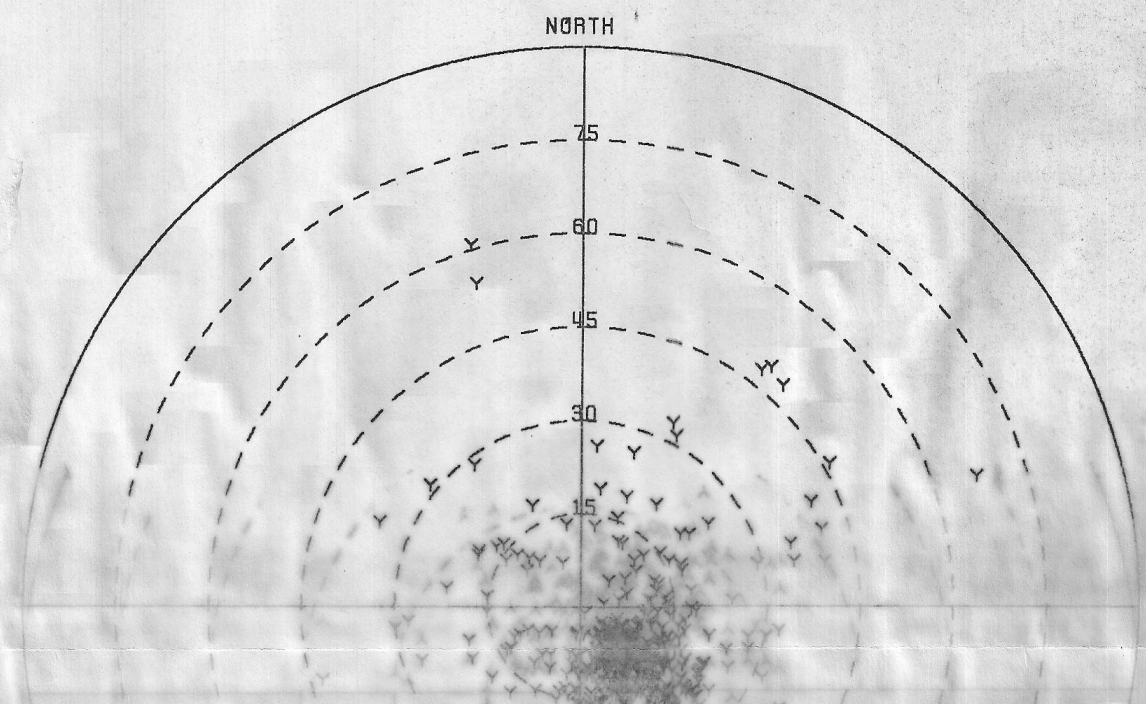

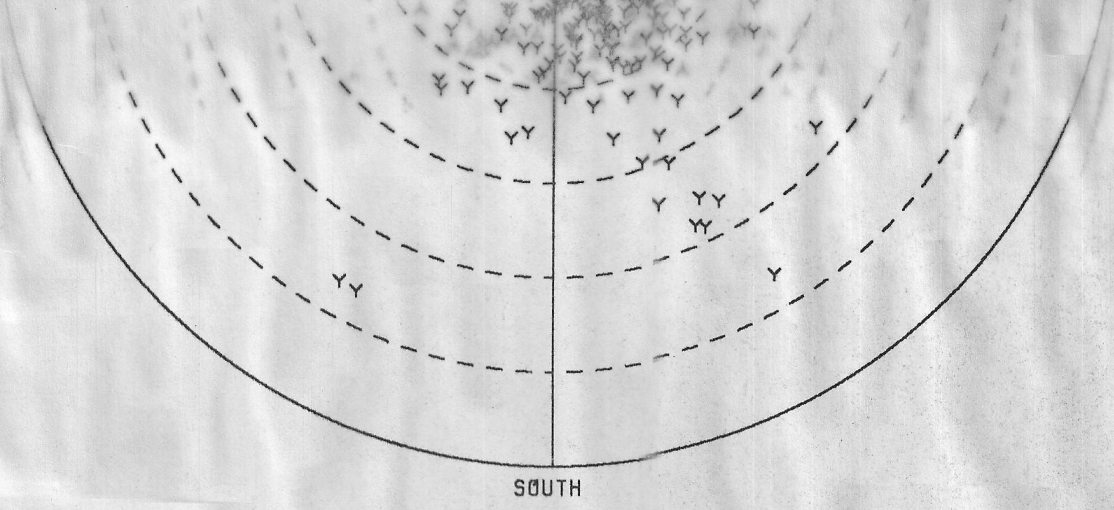

NUMBER OF POINTS= 528
POLAR PLOT SHOWING DISTRIBUTION OF DIPS AND DIP AZIMUTHS
CENTER OF CIRCLE REPRESENTS 0 DEGREES--PERIMETER REPRESENTS 90 DEGREES

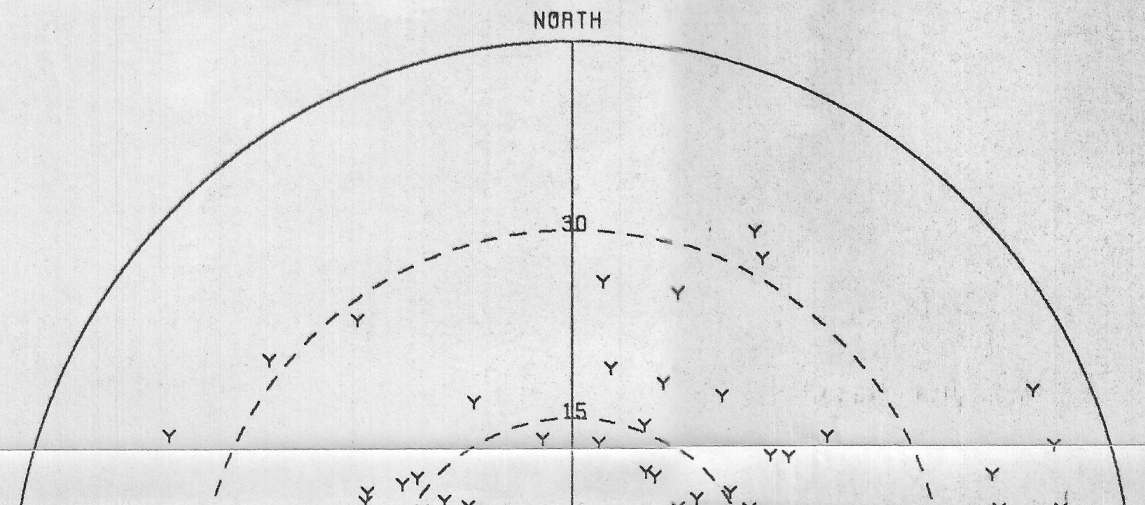

NUMBER OF POINTS= 511
POLAR PLOT SHOWING DISTRIBUTION OF DIPS AND DIP AZIMUTHS
CENTER OF CIRCLE REPRESENTS 0 DEGREES--PERIMETER REPRESENTS 45 DEGREES
NUMBER OF POINTS NOT PLOTTED= 17

```
**************************************************************
  CHEVRON GEOTHERMAL            WELL - GTW NO.6
  FIELD - HEBER GEOTHERMAL      FILE: 2 OF 2
  COUNTY- IMPERIAL
  STATE - CALIF                 DATE: 06-10-84
  CONTACT: E.JAMES              ANALYST:  SEAB
                                WLS - SAN RAMON
**************************************************************


DEPTHS      4500      TO        7069
```



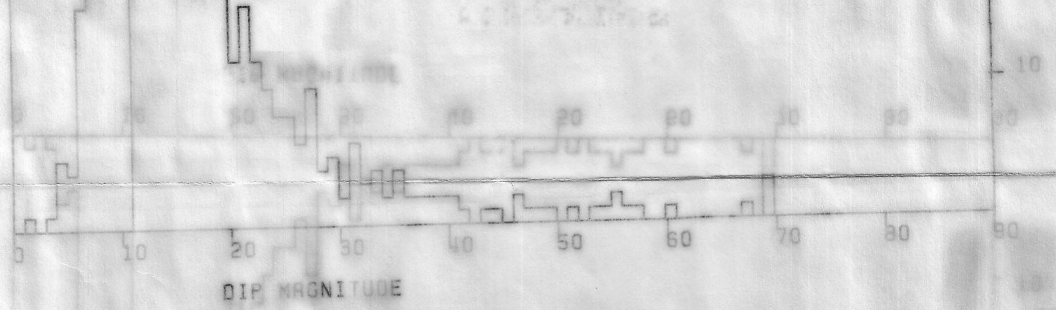

HISTOGRAM STATISTICS
* MEAN= 17.57
... ST. DEV= 10.43
___ MODE = 11.00
NO. OF SAMPLES= 528

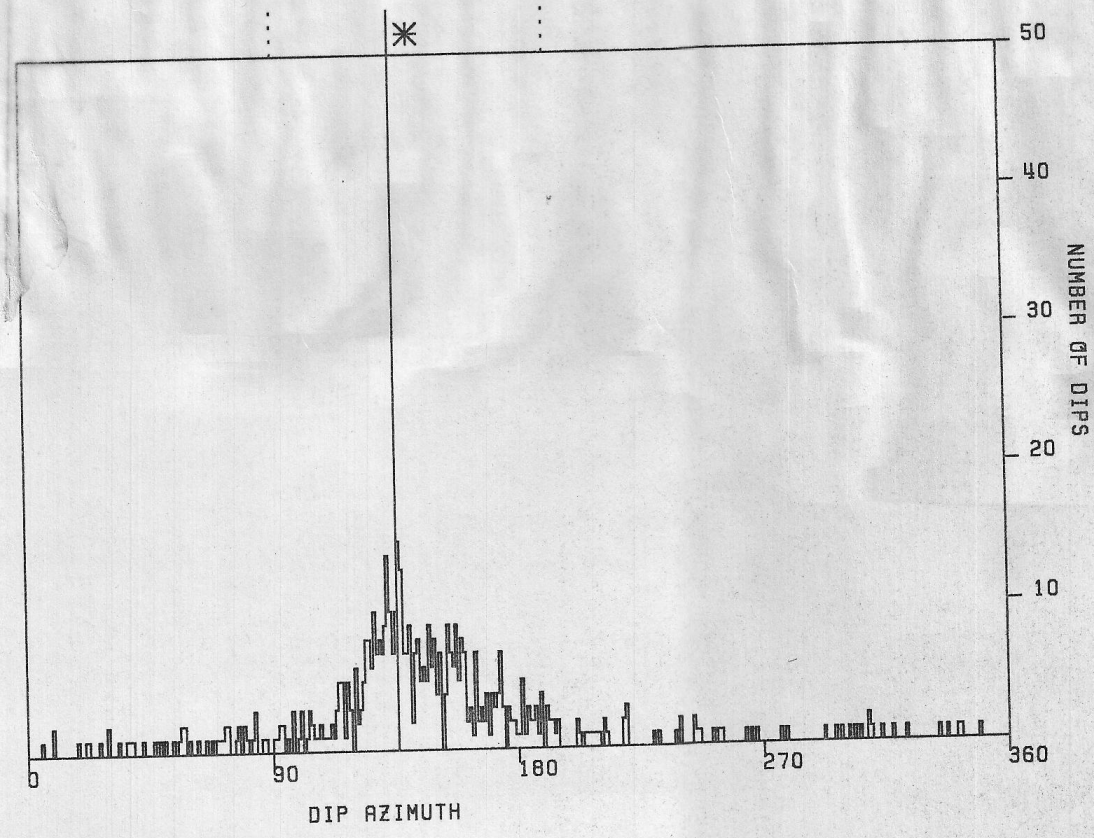

HISTOGRAM STATISTICS
* MEAN= 142.89
... ST. DEV= 49.94
___ MODE = 136.00
NO. OF SAMPLES= 528