STRIP 1

[redacted]

GL04303_5

Chevron Geosciences Co.
A Division of Chevron Industries, Inc.

Houston Data Processing Center
Computer Processed Dip Display

DIPMETER

DIP AND AZIMUTH DISPLAY

(SELVECED PICKS)

COMPANY CHEVRON GEOTHERMAL
WELL GTW NO.6
FIELD HEBER GEOTHERMAL
COUNTY IMPERIAL
STATE CALIF
COUNTRY USA

WELL IDENTIFICATION	API NO
COMPANY CHEVRON GEOTHERMAL	DATUM LOG MEAS. FROM DF
WELL **GTW NO.6**	ELEVTN DF=18.5 FT
FIELD HEBER GEOTHERMAL	LOCATN
COUNTY IMPERIAL	
STATE CALIF	
COUNTRY USA	DRESSER ATLAS

PROJECT RECORD
COMPANY RESOURCES
PROJECT COMPUTE DIPS

DATA PROCESSING RECORD
PROJECT DIPMETER
WELL 0000001
DATE 06-10-86
ANALYST SEAB

PROCESSING HISTORY
GEN=
FILE 2 OF 2
04500-07069
COMPUTED PARAMETERS
SCHLTH=18,4
WINLTH=4,3
PLNERR=3.5,4

FOLD HERE

REMARKS PROCESSED THRU WLS *DIP*-S.R.
MINGRD=.65,.55
MAGNETIC DECLINATION=15 DEGREES EAST

DIP DIRECTION

(ı = BORE HOLE DIRECTION)

DIP MAGNITUDE

(ı = DRIFT ANGLE)

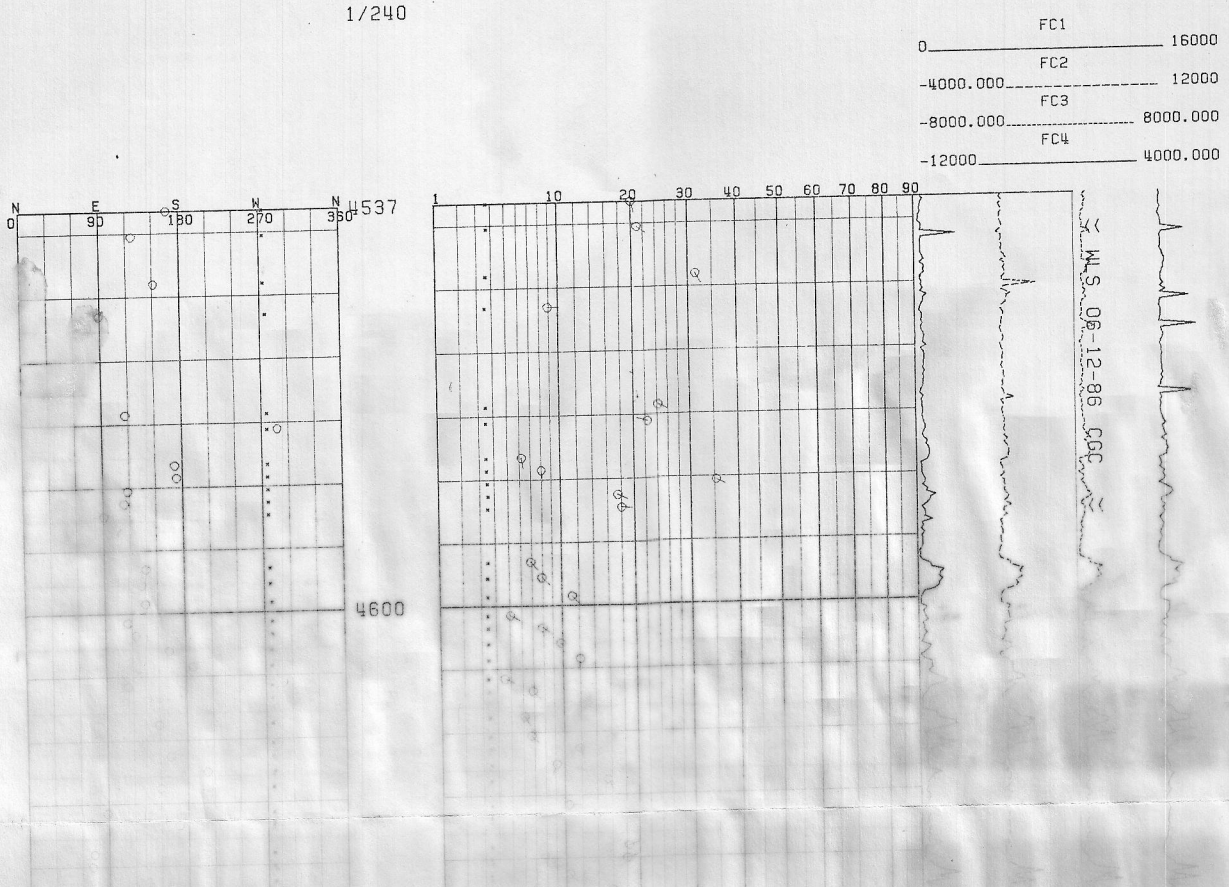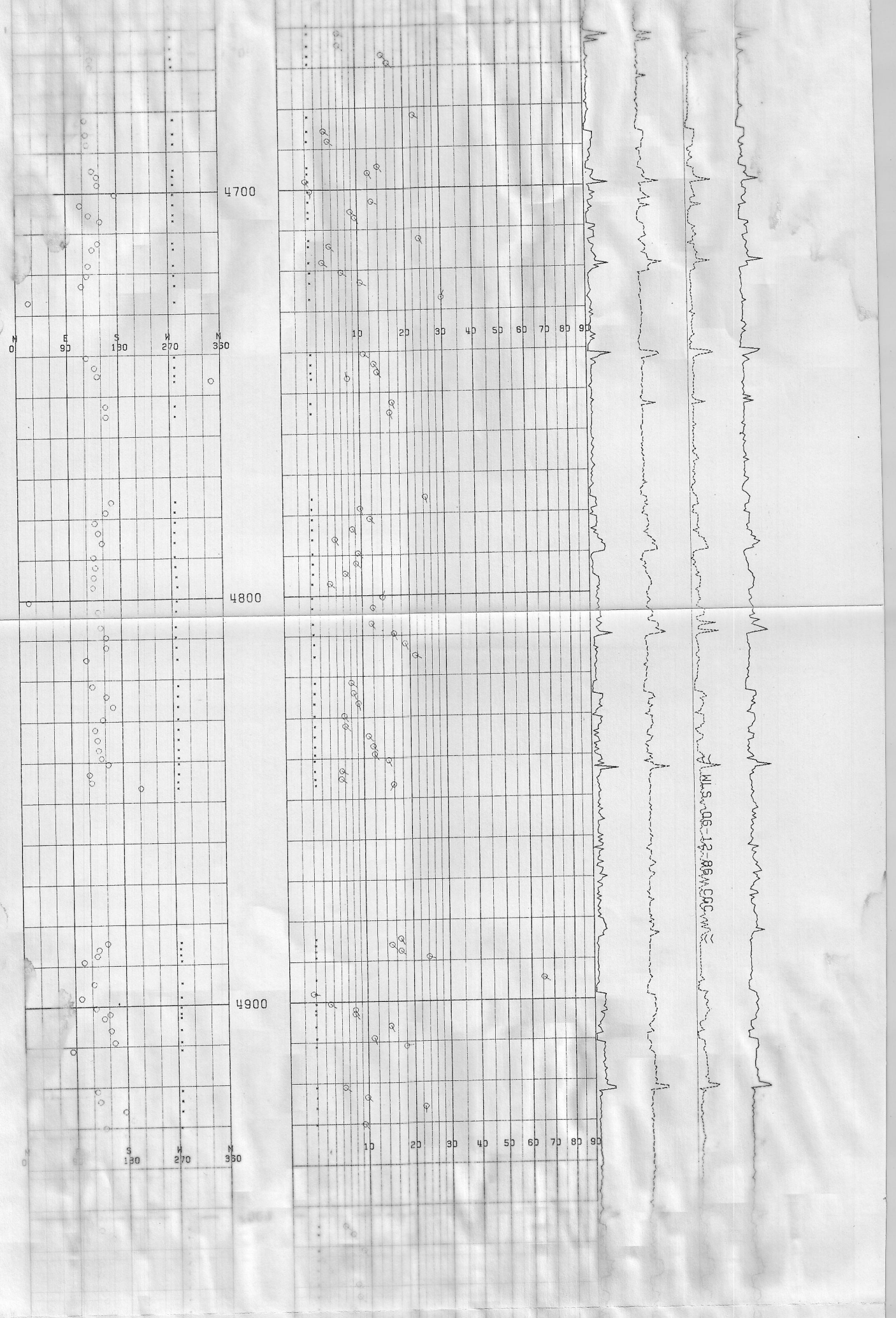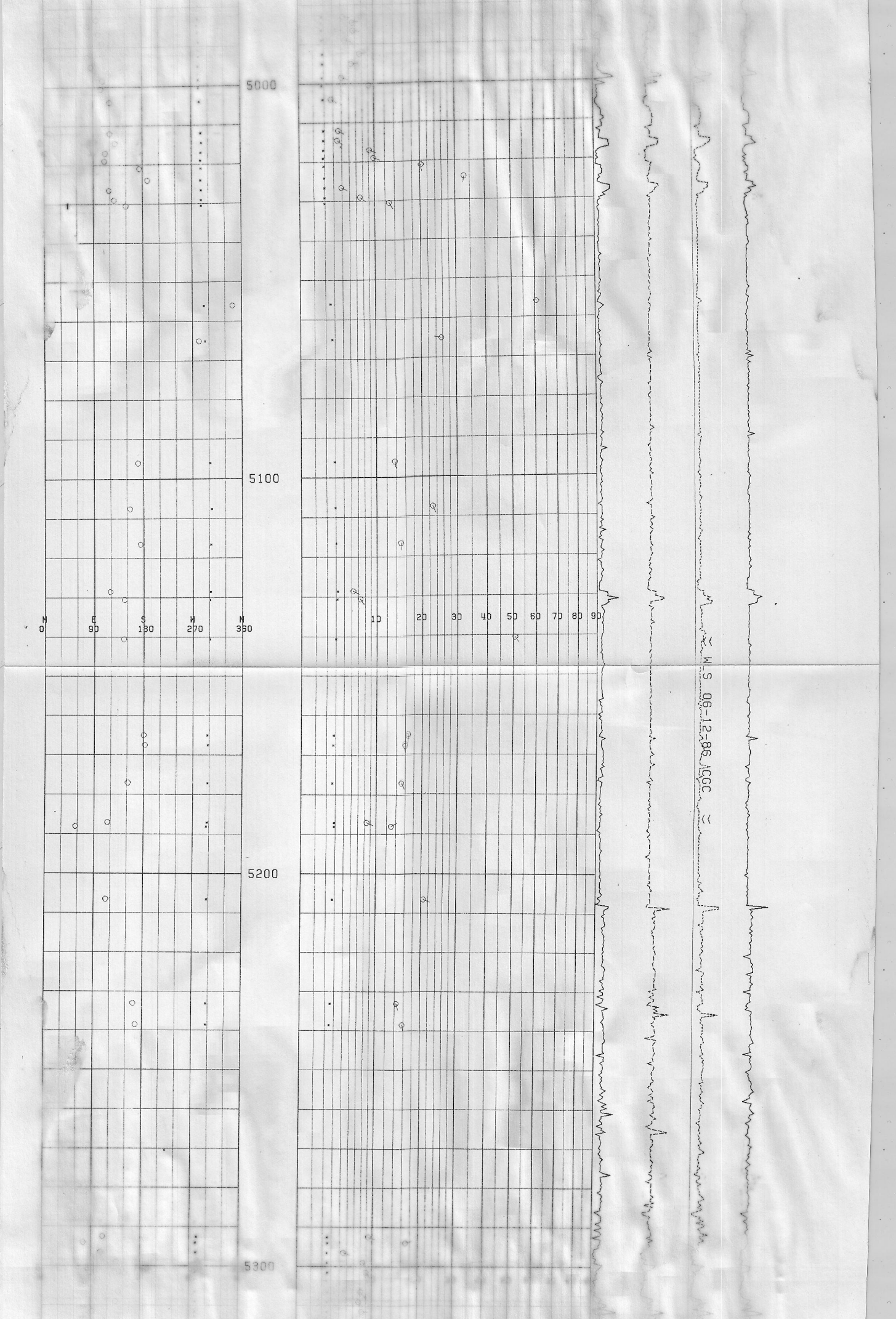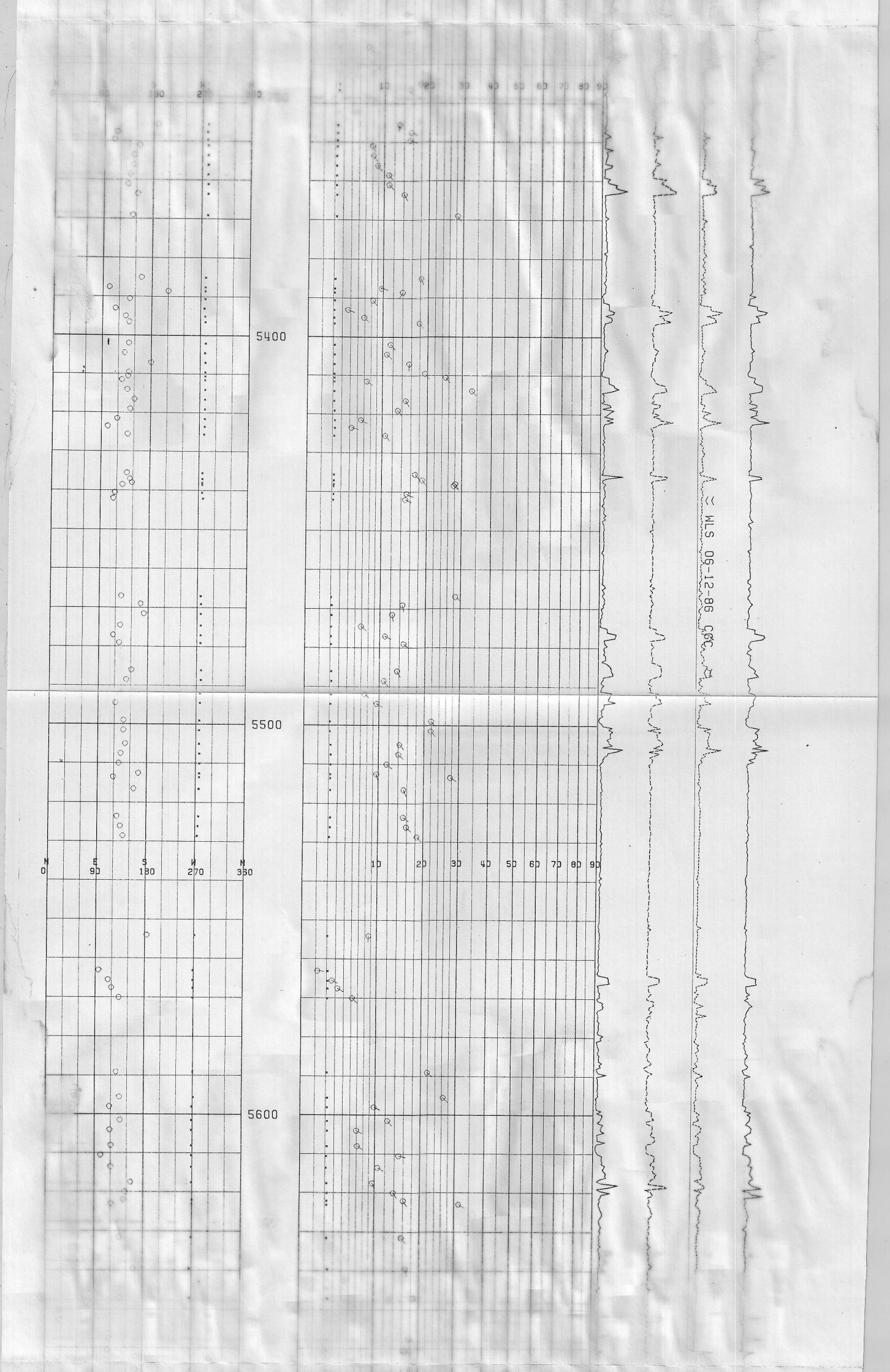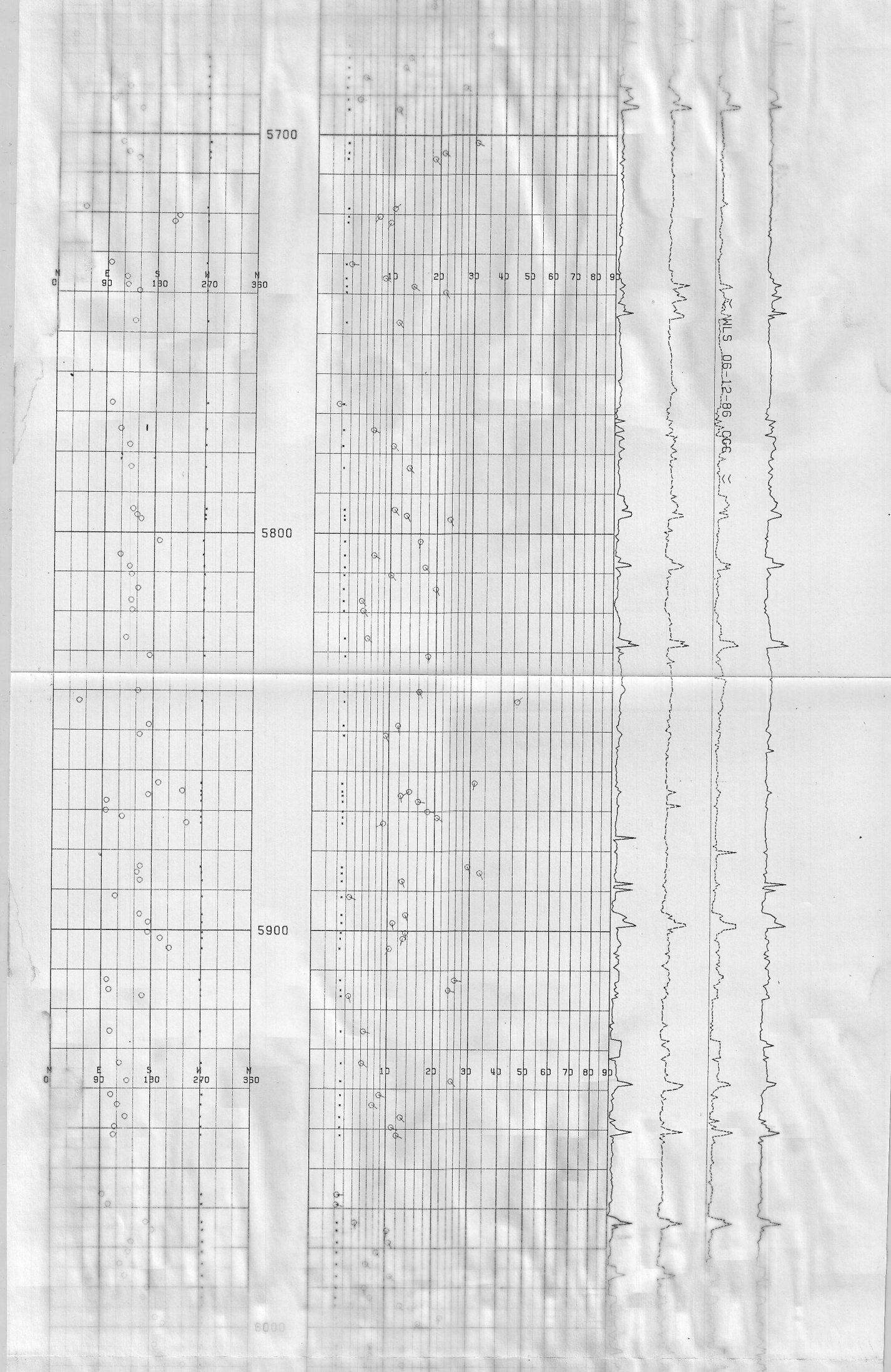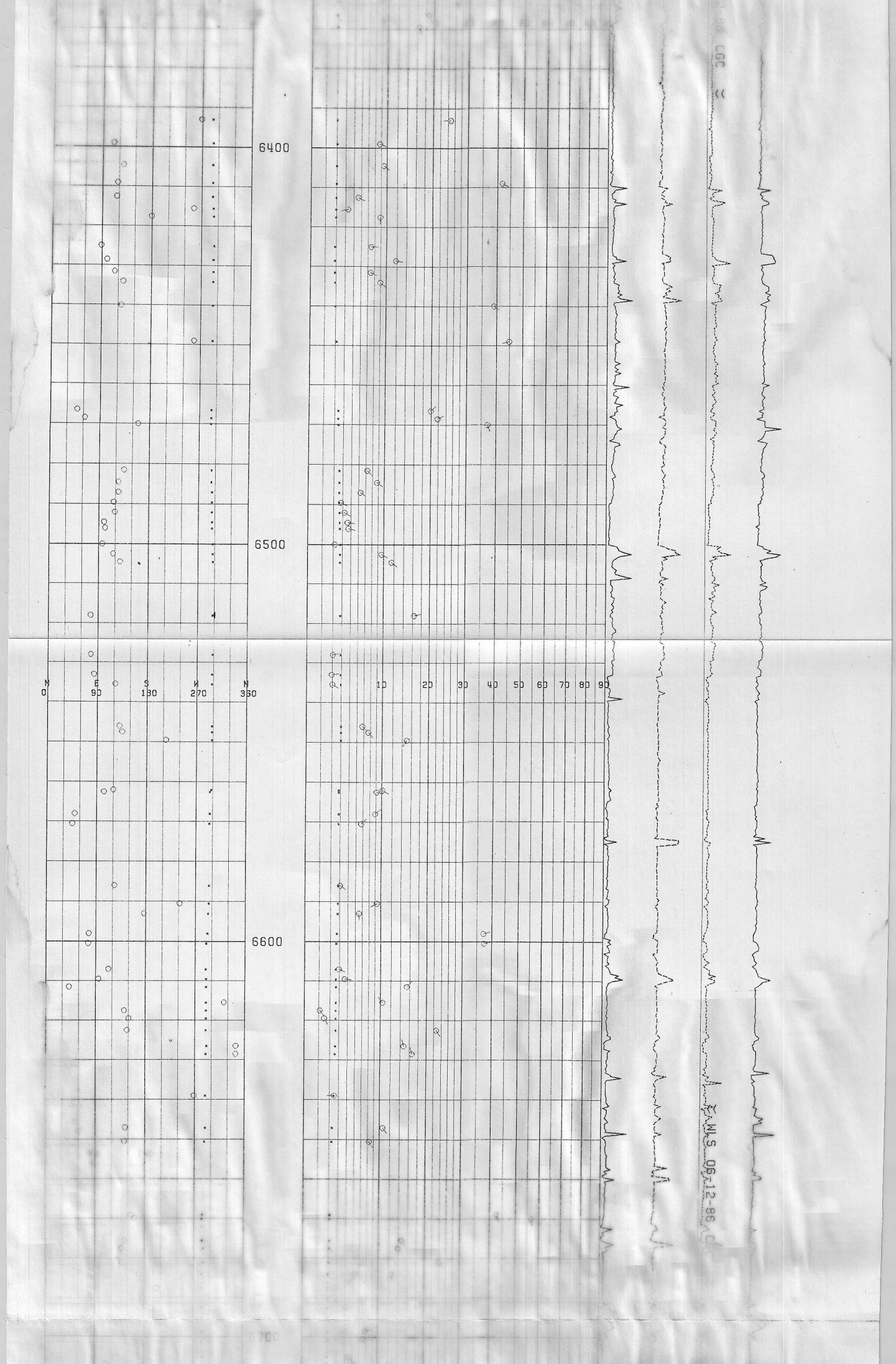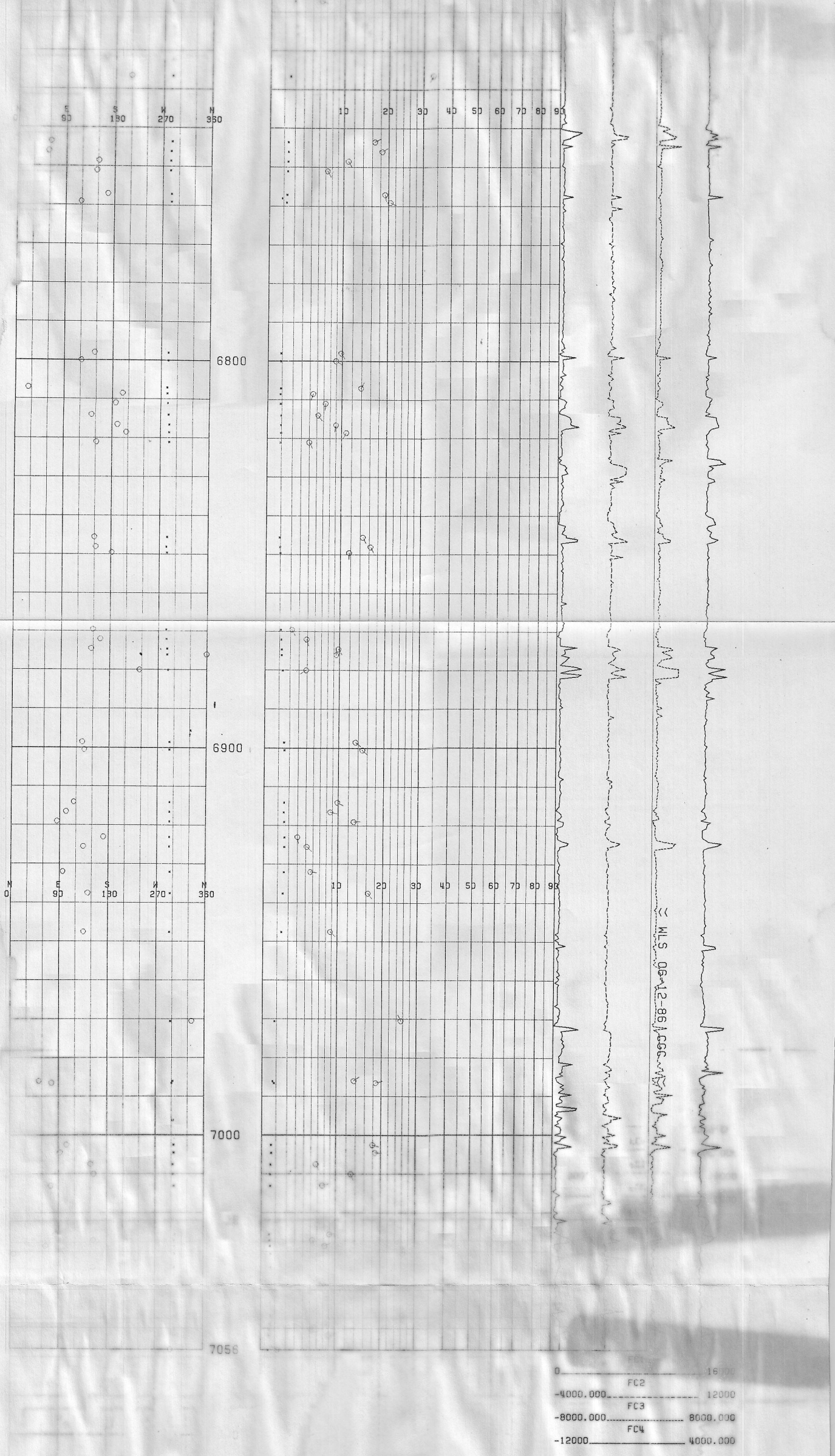FEET
1/240