[redacted]

STRIP 1

GL04303_6

Chevron

Chevron Geosciences Co.
A Division of Chevron Industries, Inc.

Houston Data Processing Center
Computer Processed Dip Display

DIPMETER

DIP AND AZIMUTH DISPLAY

(SELVECED PICKS)

COMPANY CHEVRON GEOTHERMAL
WELL **GTW NO.6**
FIELD HEBER GEOTHERMAL
COUNTY IMPERIAL
STATE CALIF
COUNTRY USA

WELL IDENTIFICATION		API NO	
COMPANY	CHEVRON GEOTHERMAL	DATUM	LOG MEAS. FROM DF
WELL	**GTW NO.6**	ELEVTN	DF=18.5 FT
FIELD	HEBER GEOTHERMAL	LOCATN	
COUNTY	IMPERIAL		
STATE	CALIF		
COUNTRY	USA		DRESSER ATLAS

PROJECT RECORD
COMPANY RESOURCES
PROJECT COMPUTE DIPS

DATA PROCESSING RECORD
PROJECT DIPMETER
WELL 0000001
DATE 06-10-86
ANALYST SEAB

PROCESSING HISTORY
GEN=
FILE 1 OF 2
01993-04547
COMPUTED PARAMETERS
SCHLTH=18.4
WINLTH=4.3
PLNERR=3.5,4

FOLD HERE

REMARKS PROCESSED THRU WLS *DIP*-S.R. MINGRD=.65,.55
MAGNETIC DECLINATION=15 DEGREES EAST

DIP DIRECTION
(▮ = BORE HOLE DIRECTION)

DIP MAGNITUDE
(▮ = DRIFT ANGLE)

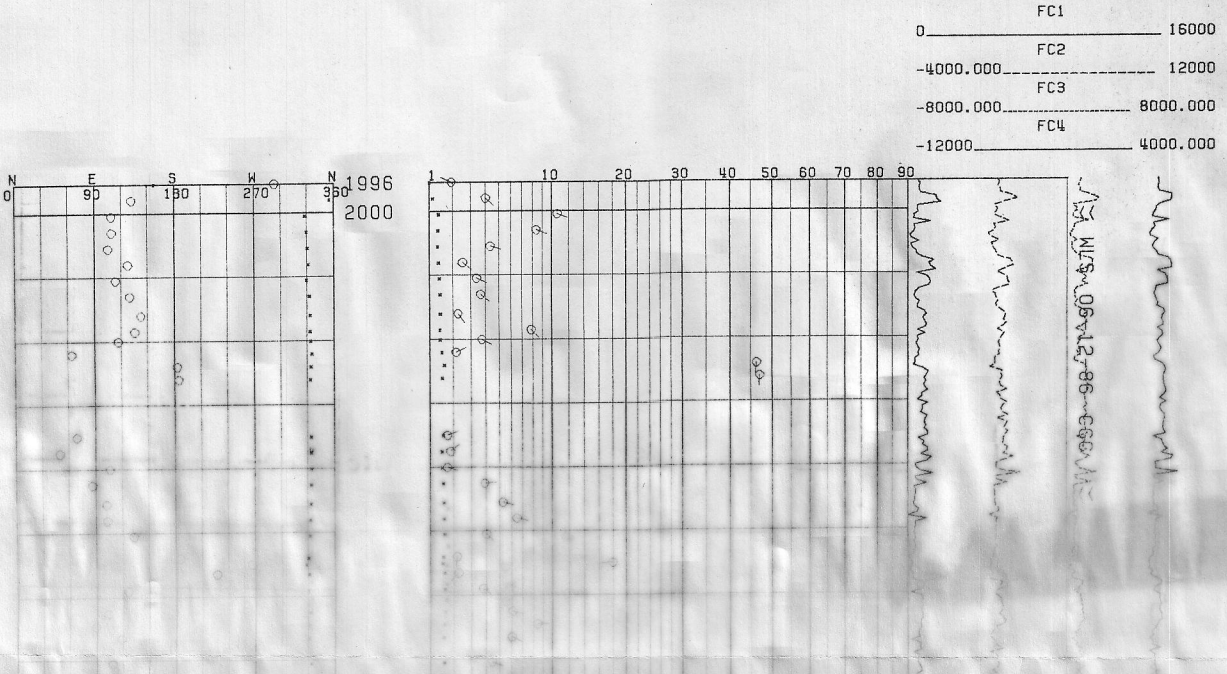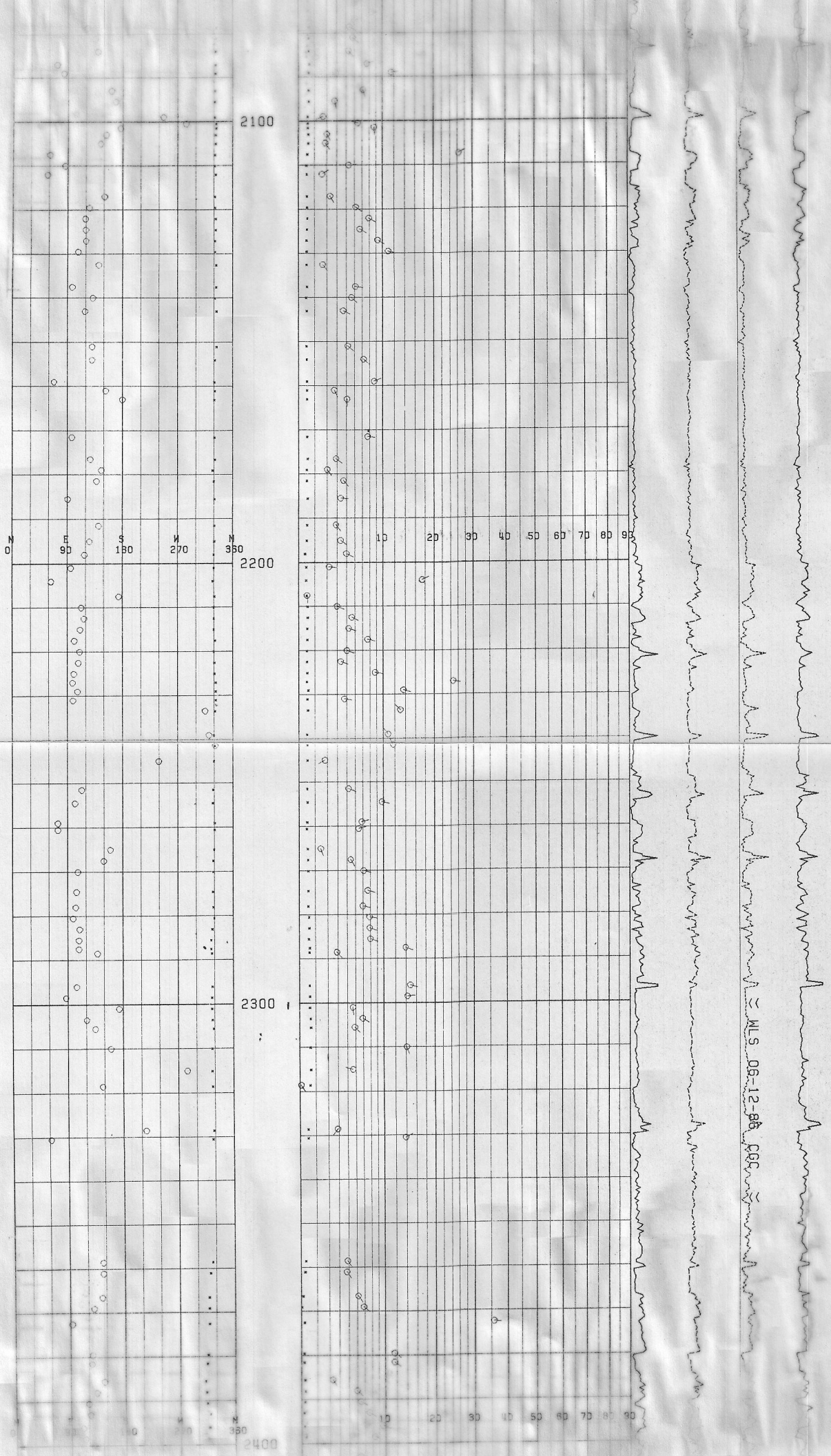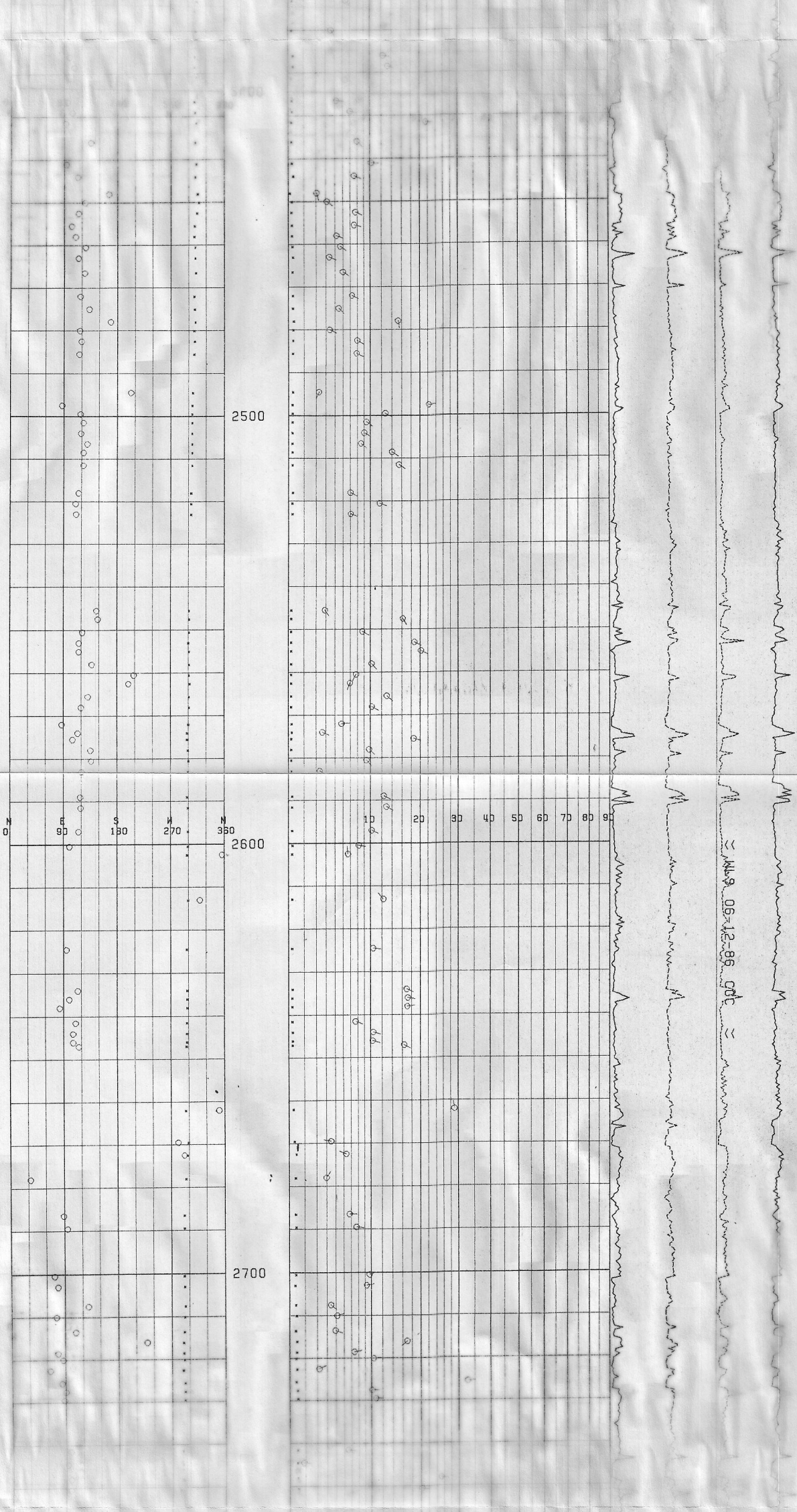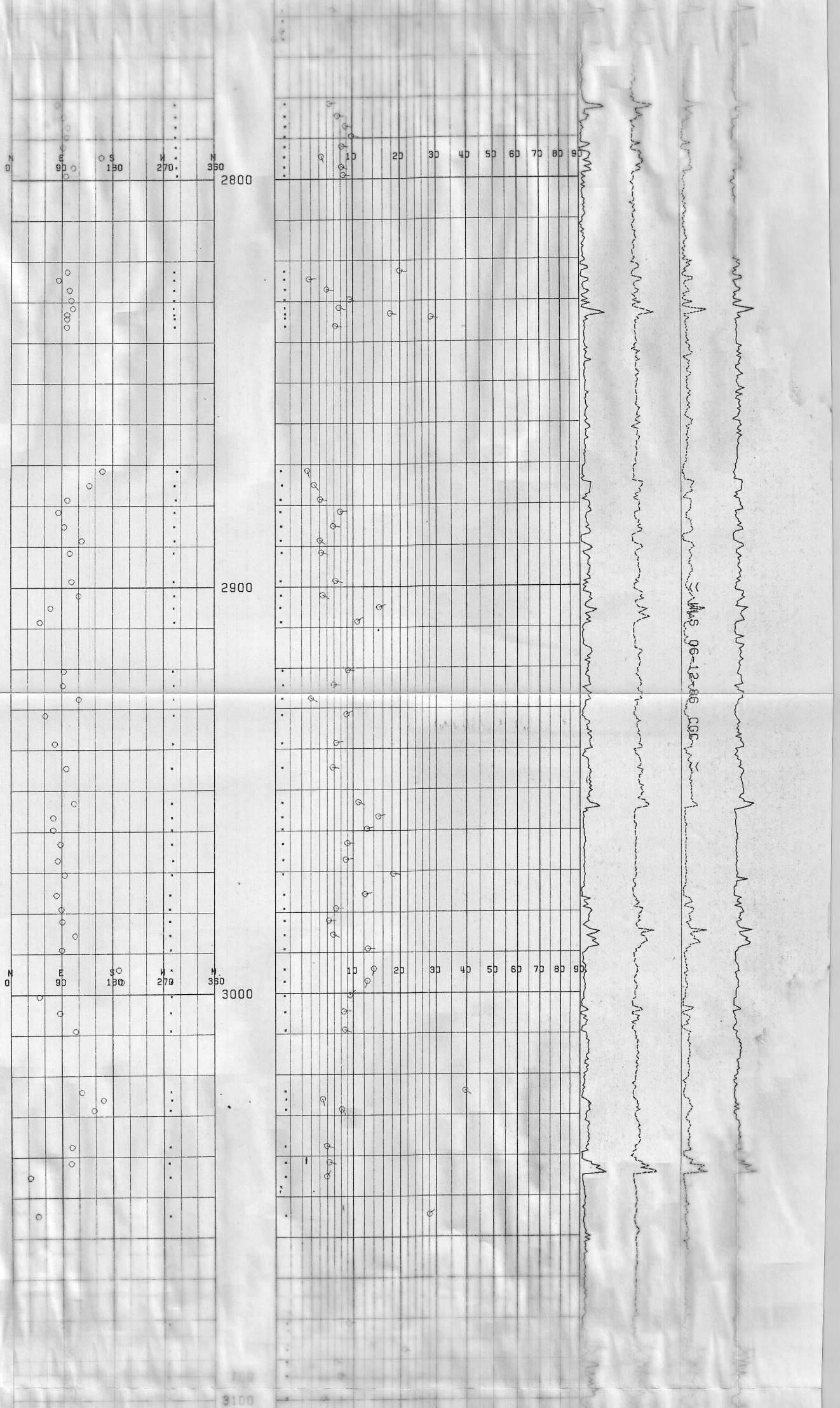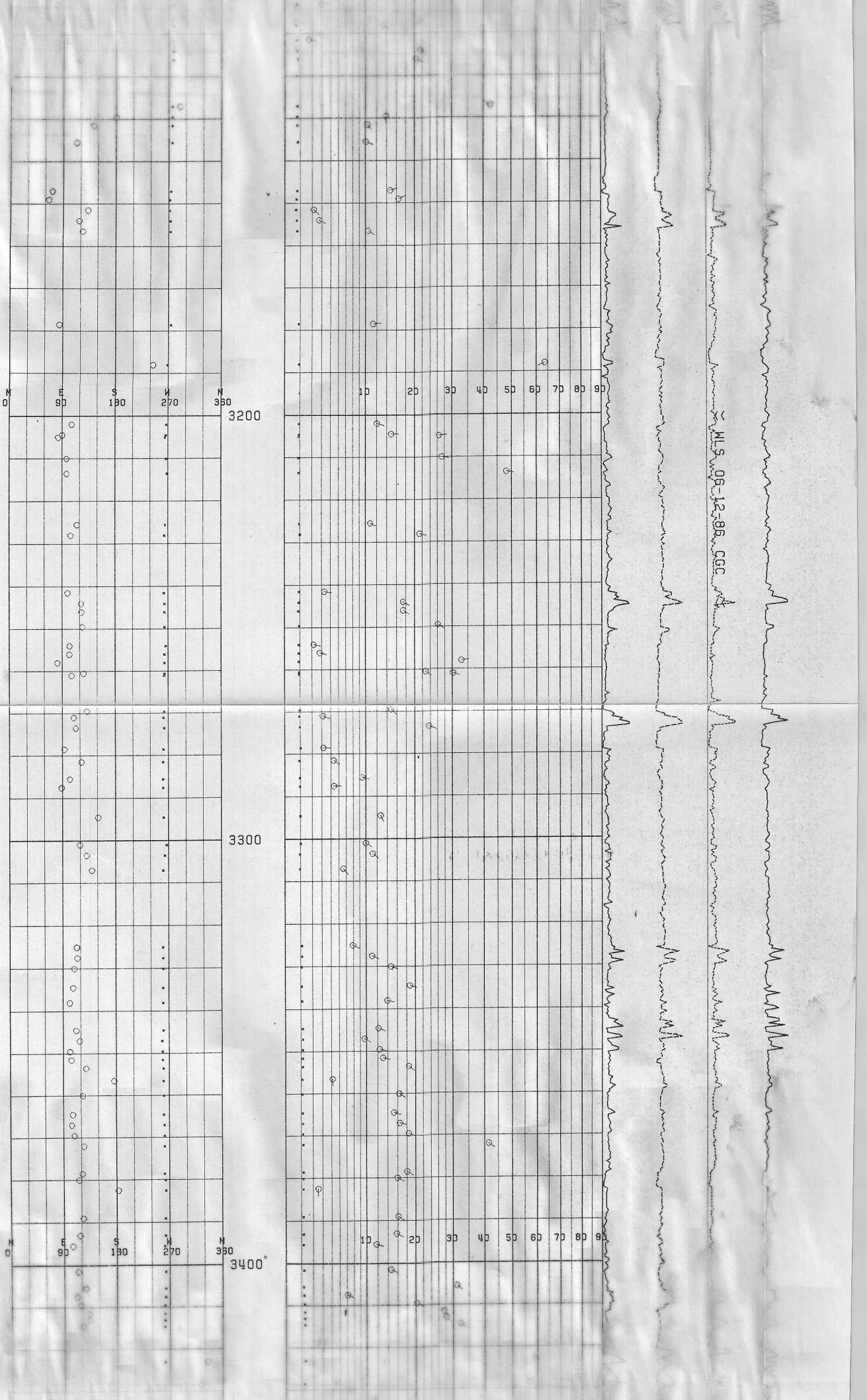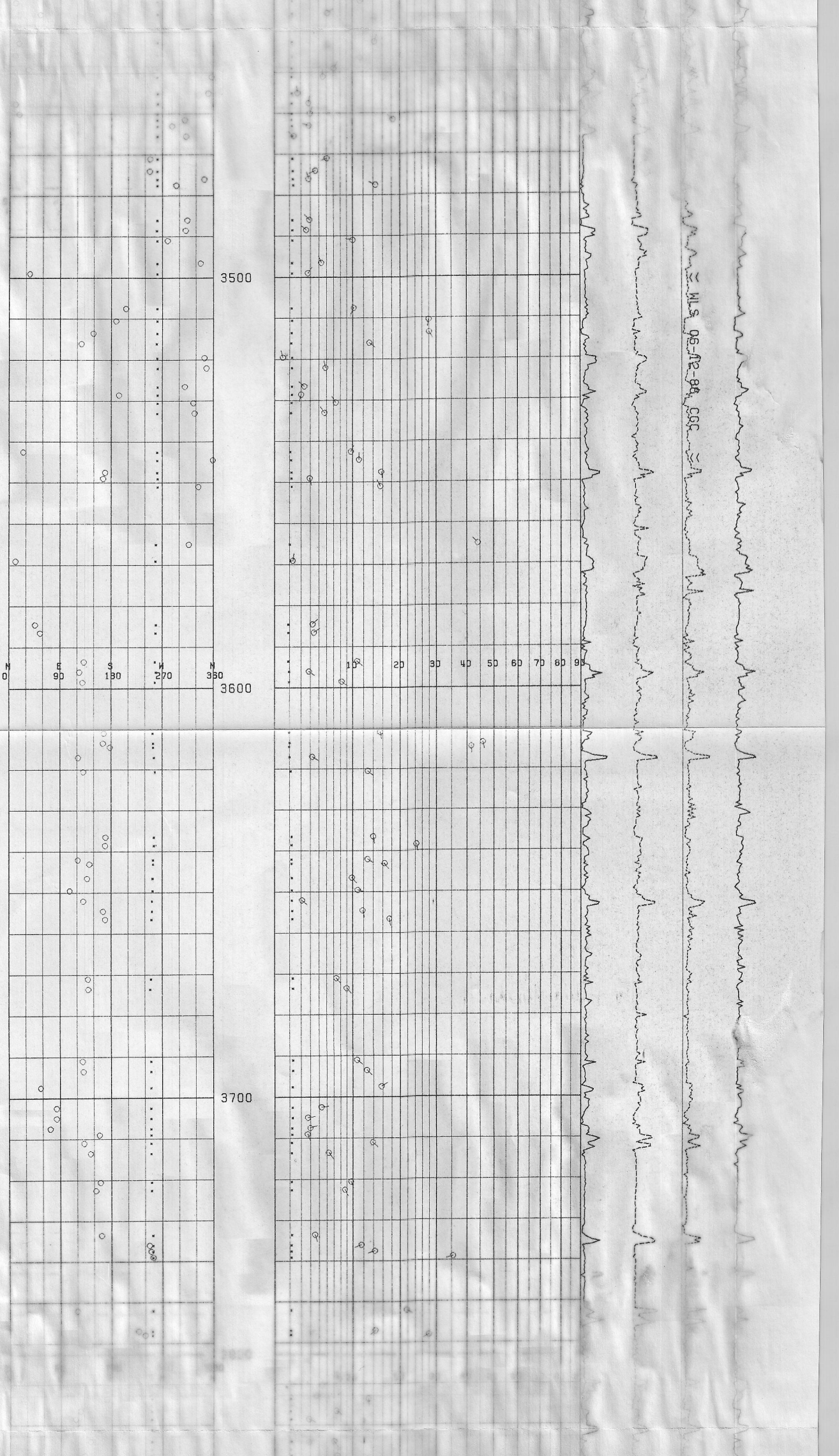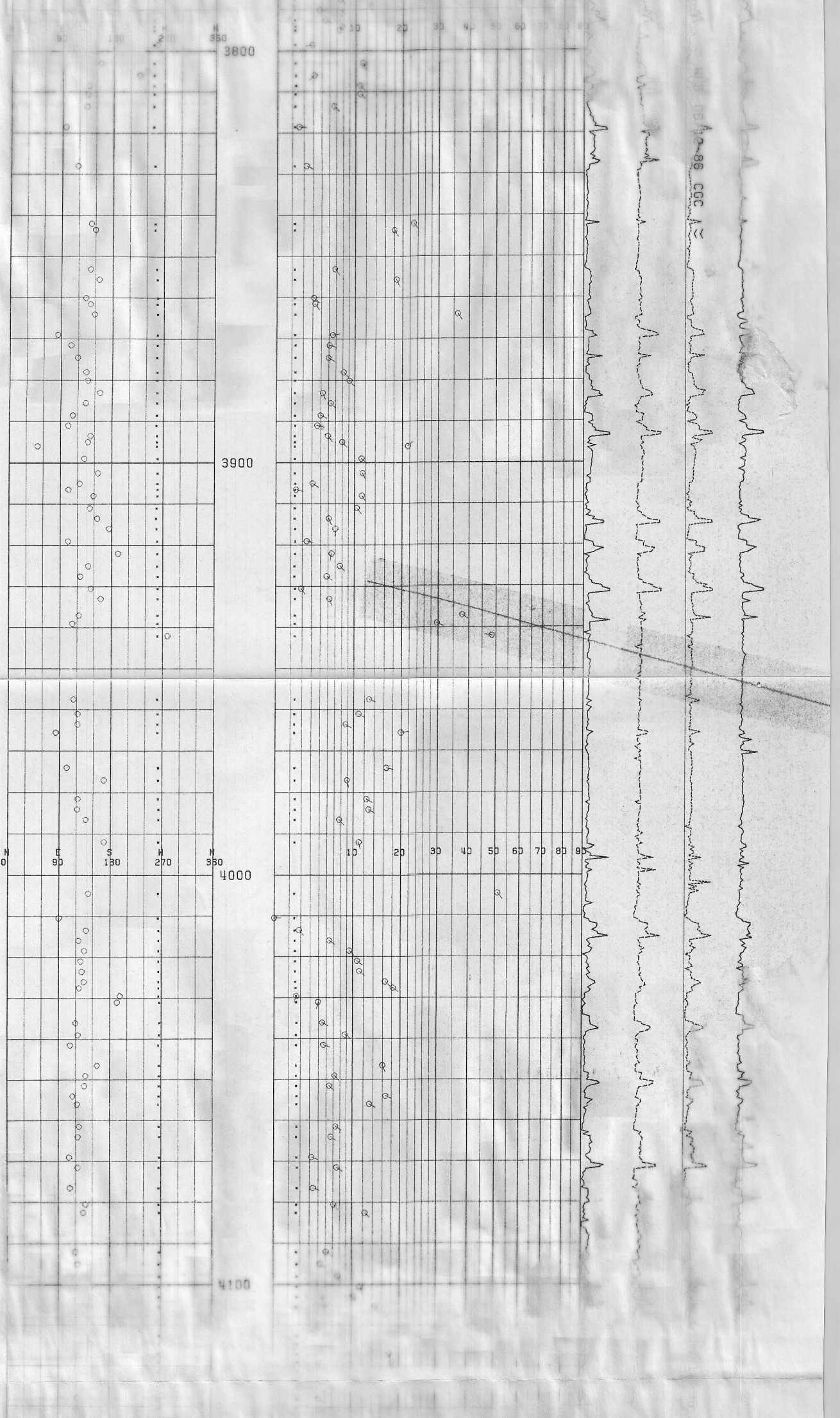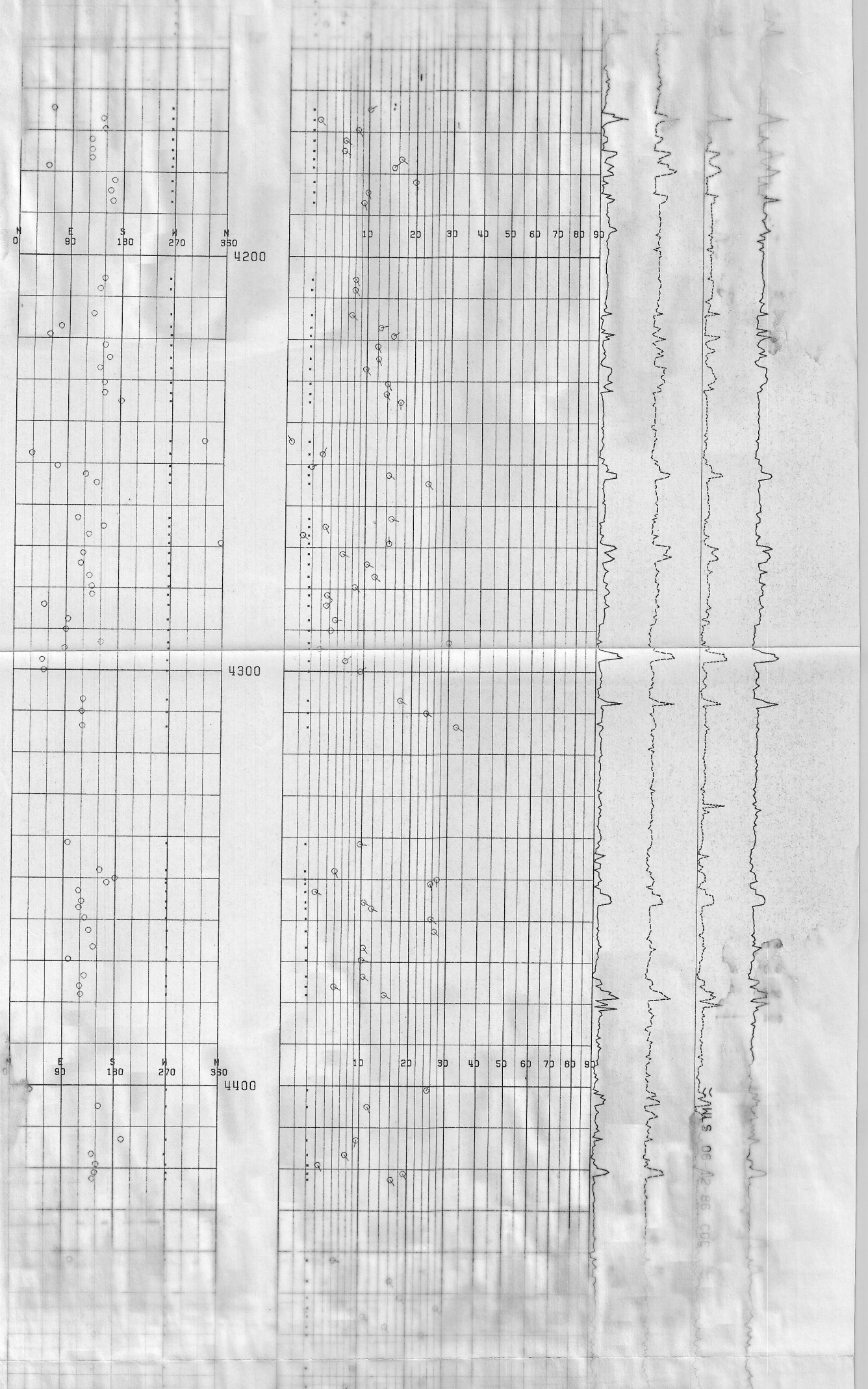FEET
1/240