VOL1 SA0070
HDR1PLOTMSS.XESEABE0.J4460.186163.T2319423 /ETPLT4
HDR2F0409600264 3P XESEABE0

[redacted]

STRIP 1

GL04303_8

Chevron
Chevron Geosciences Co.
A Division of Chevron Industries, Inc.

Houston Data Processing Center
Computer Processed Dip Display

DIPMETER
DIP AND AZIMUTH DISPLAY
(ALL PICKS)

COMPANY CHEVRON GEOTHERMAL
WELL **GTW NO.6**
FIELD HEBER GEOTHERMAL
COUNTY IMPERIAL
STATE CALIF
COUNTRY USA

WELL IDENTIFICATION		API NO	
COMPANY	CHEVRON GEOTHERMAL	DATUM	LOG MEAS. FROM DF
WELL	GTW NO.6	ELEVTN	DF=18.5 FT
FIELD	HEBER GEOTHERMAL	LOCATN	
COUNTY	IMPERIAL		
STATE	CALIF		
COUNTRY	USA		DRESSER ATLAS

PROJECT RECORD		PROCESSING HISTORY
COMPANY	RESOURCES	GEN=
PROJECT	COMPUTE DIPS	FILE 2 OF 2
DATA PROCESSING RECORD		04500-07069
PROJECT	DIPMETER	COMPUTED PARAMETERS
WELL	0000001	SCHLTH=18.4
DATE	06-10-86	WINLTH=4.3
ANALYST	SEAB	PLNERR=3.5,4

FOLD HERE

REMARKS PROCESSED THRU WLS *DIP*-S.R. MINGRD=.65,.55
MAGNETIC DECLINATION=15 DEGREES EAST

DIP DIRECTION
(↑ = BORE HOLE DIRECTION)

DIP MAGNITUDE
(ı = DRIFT ANGLE)

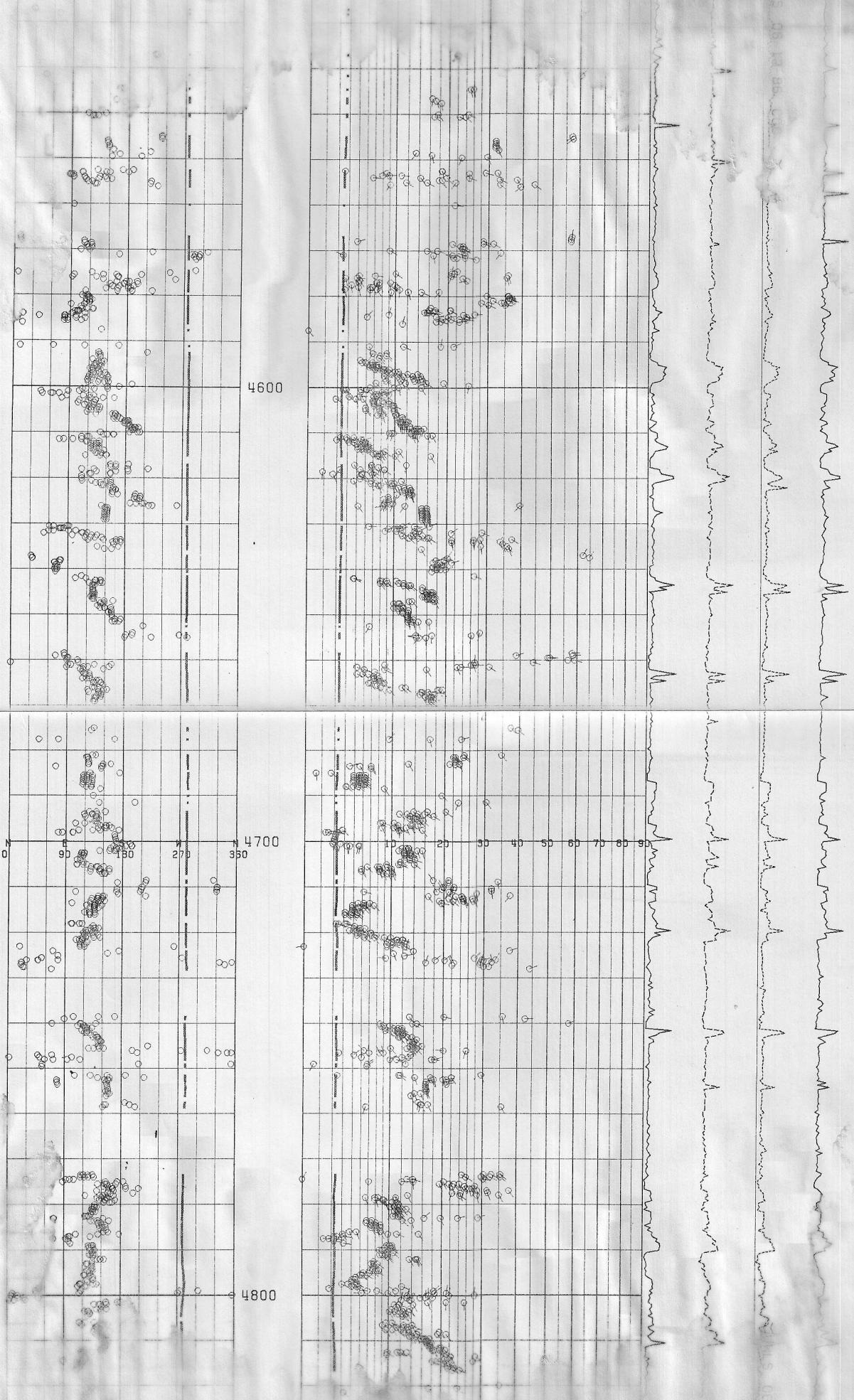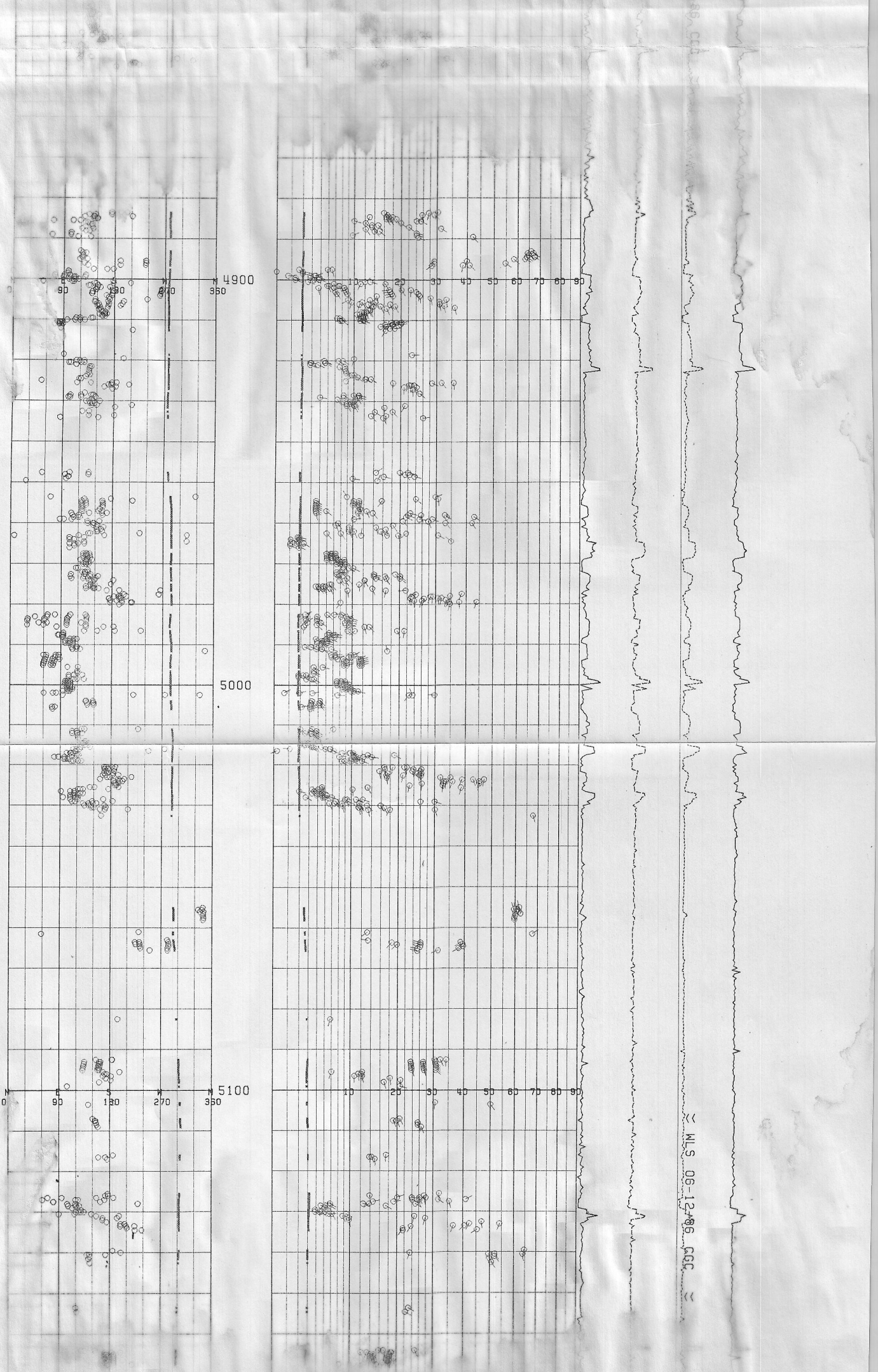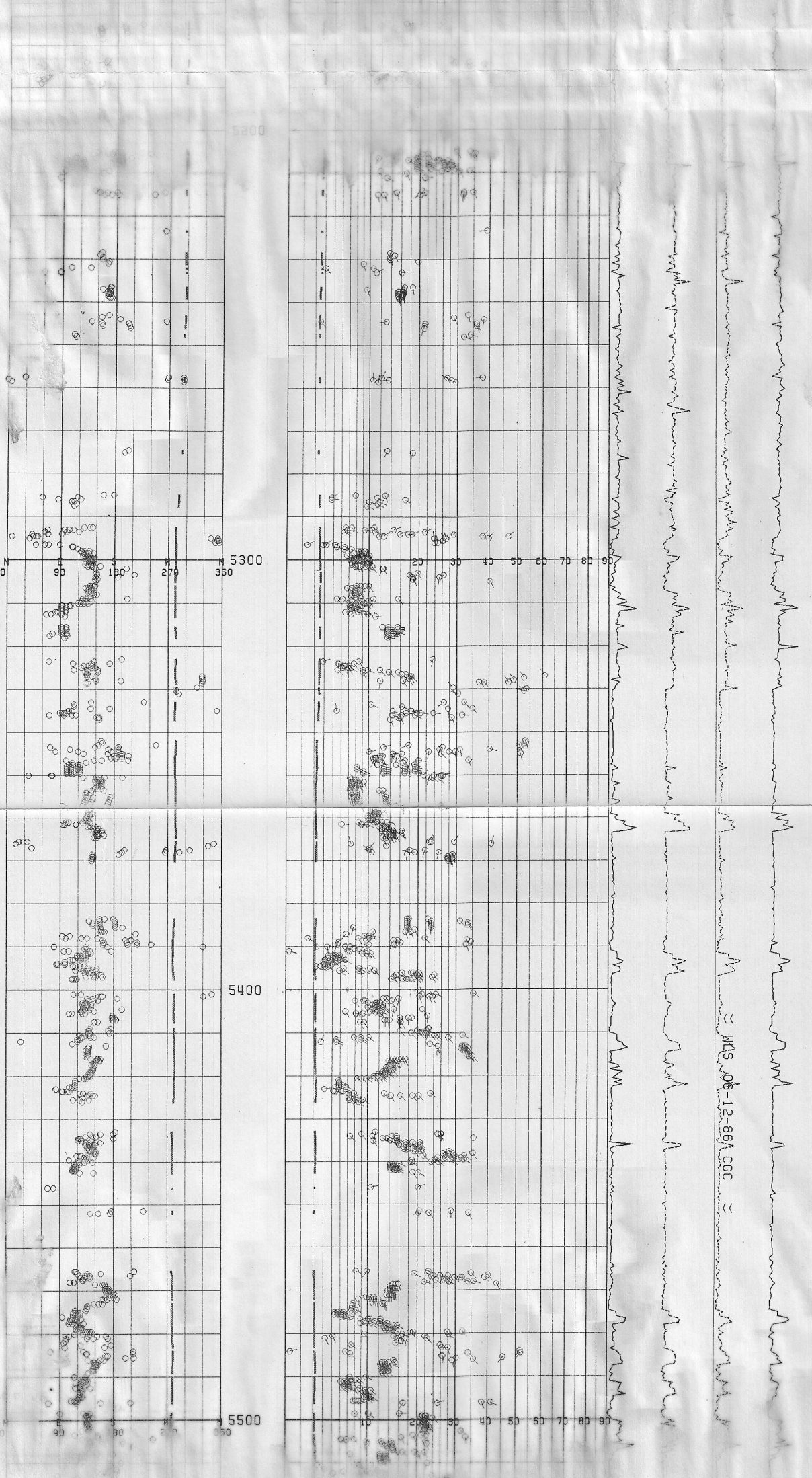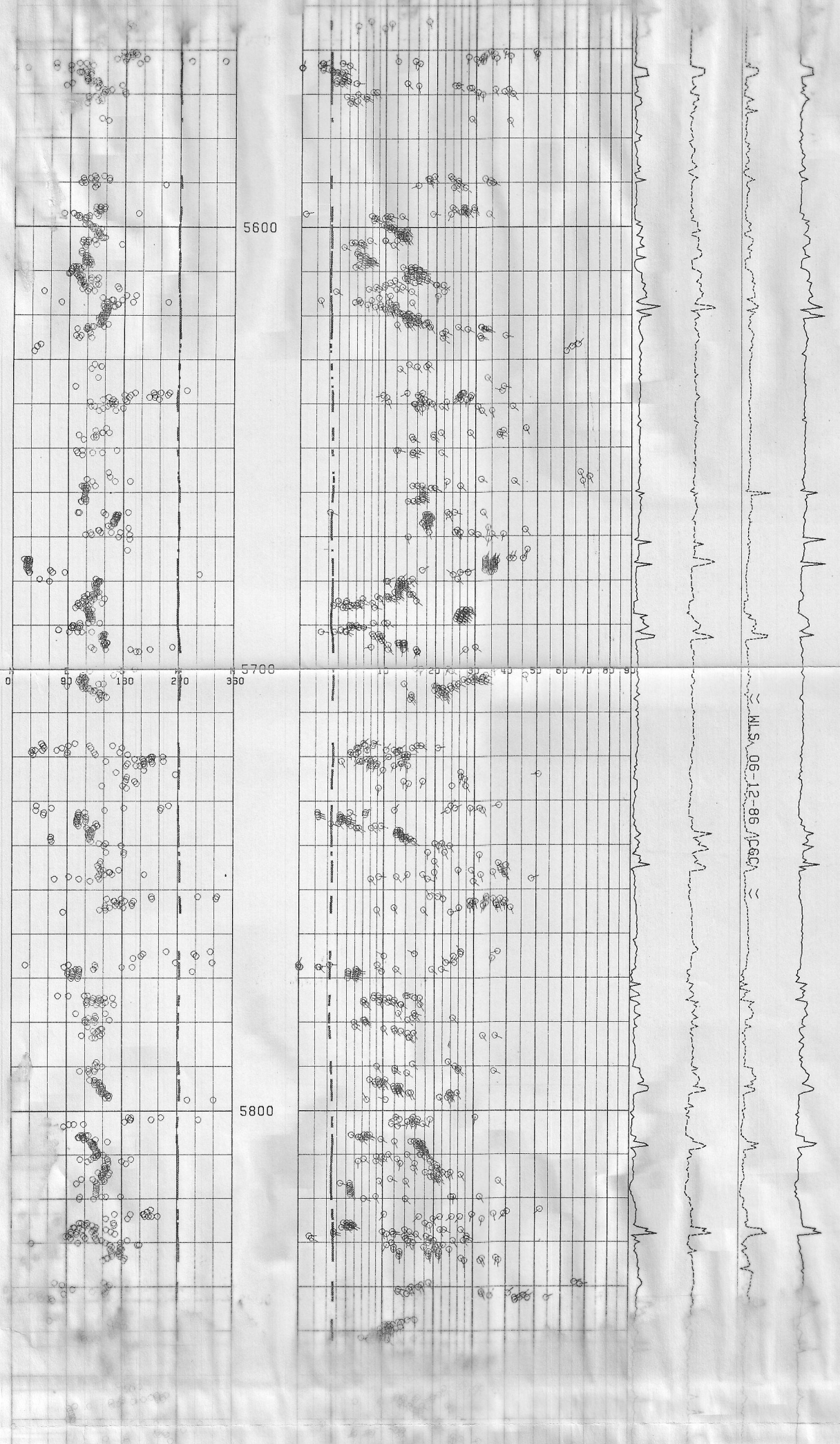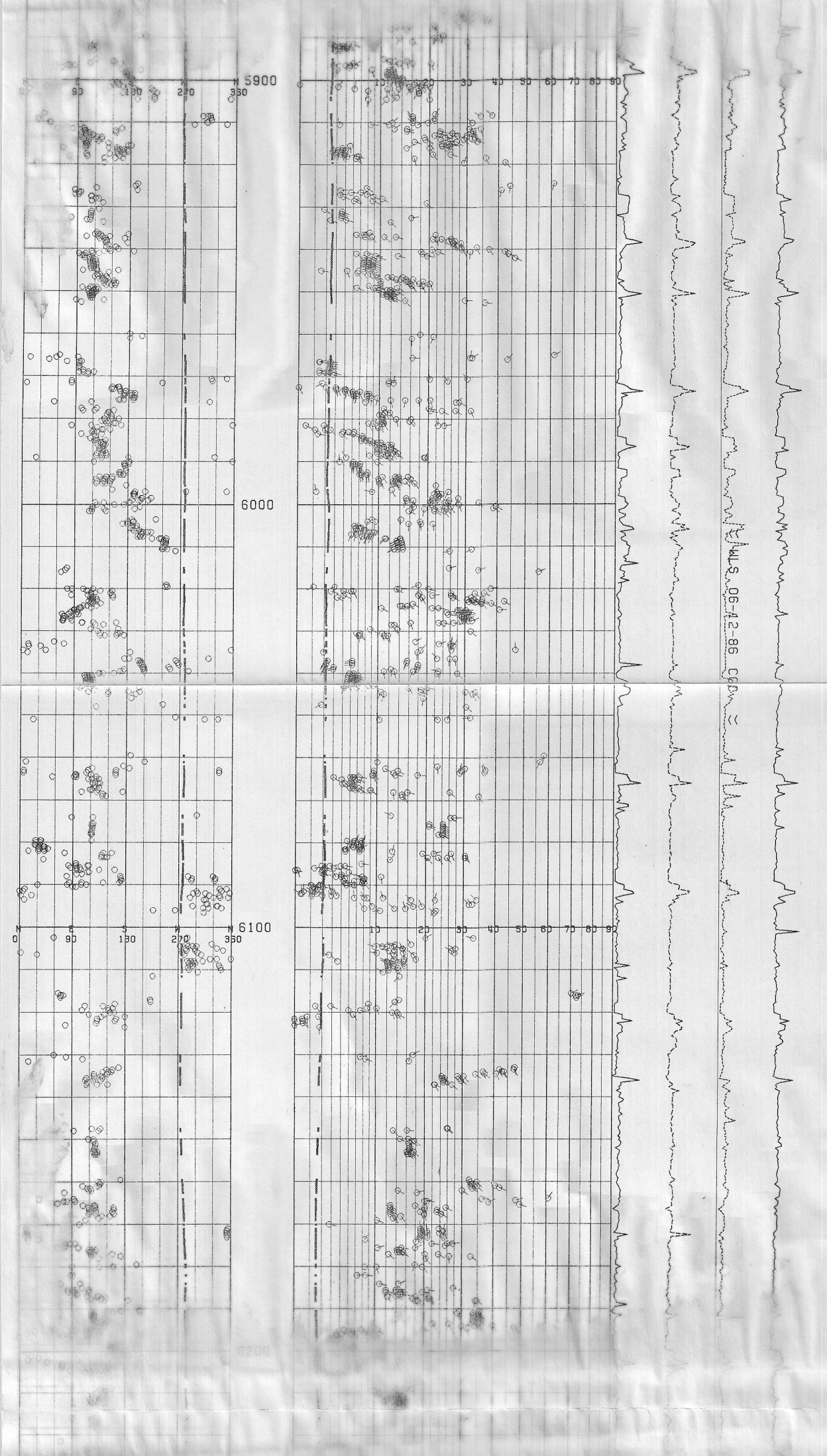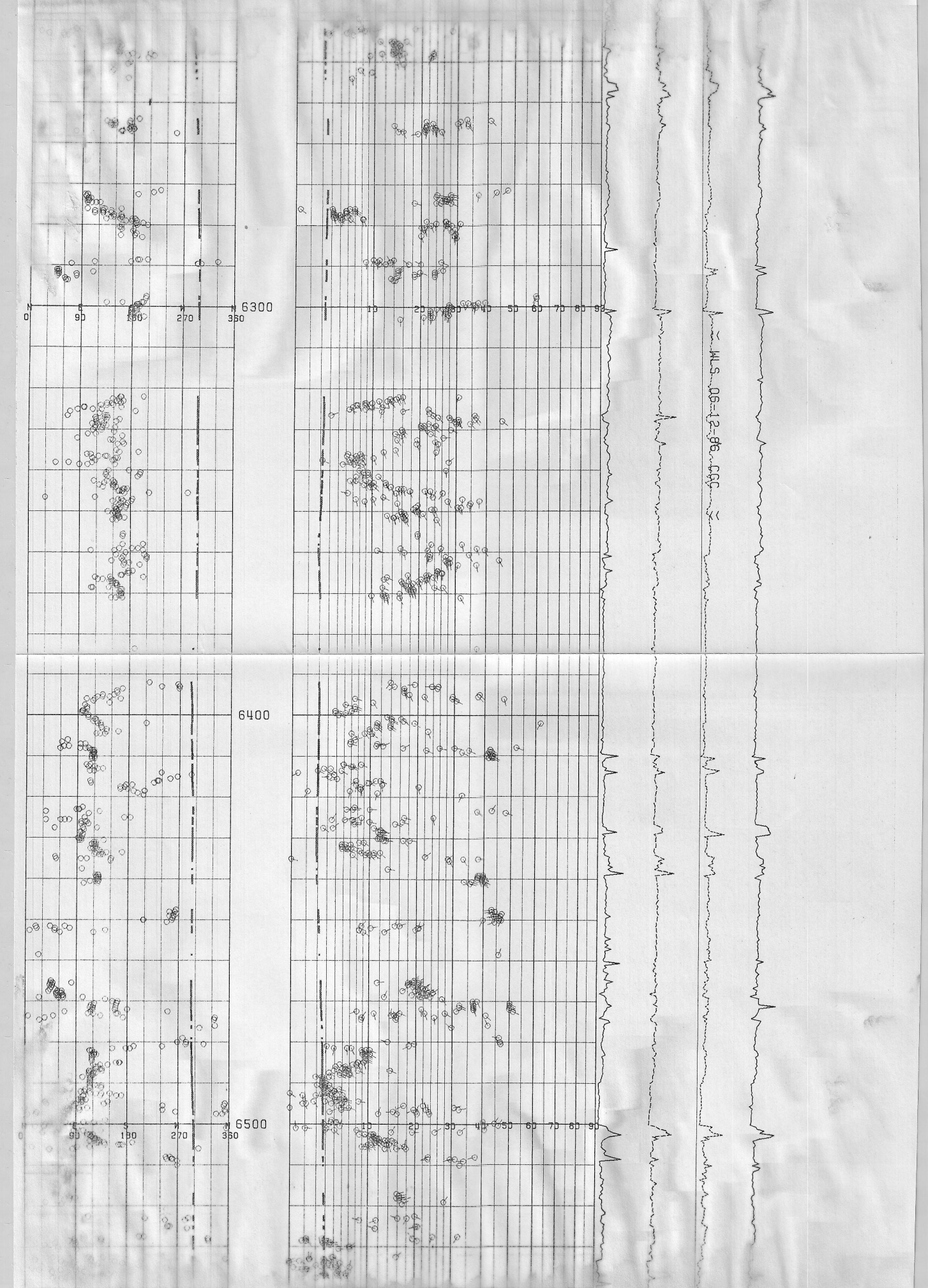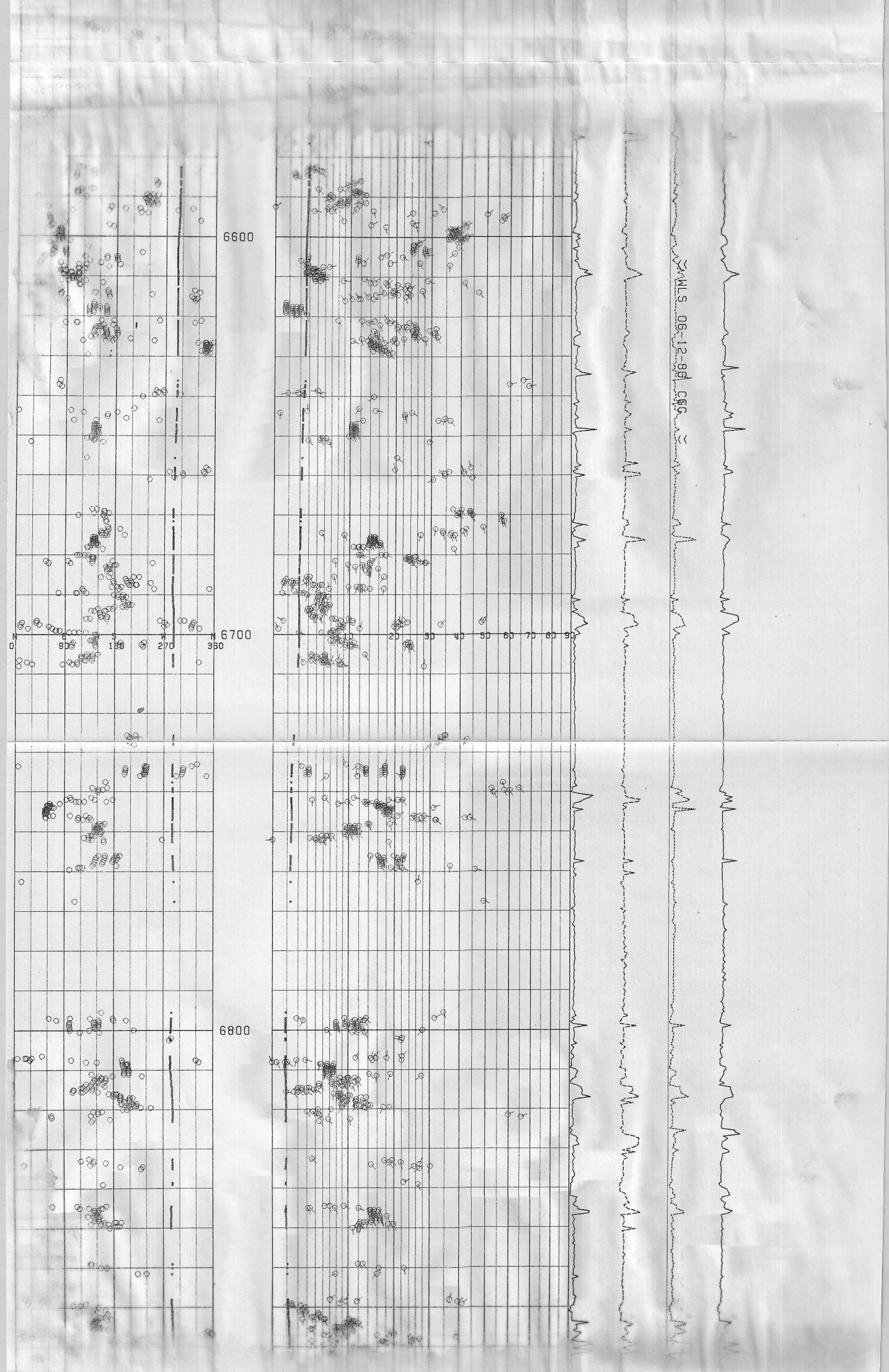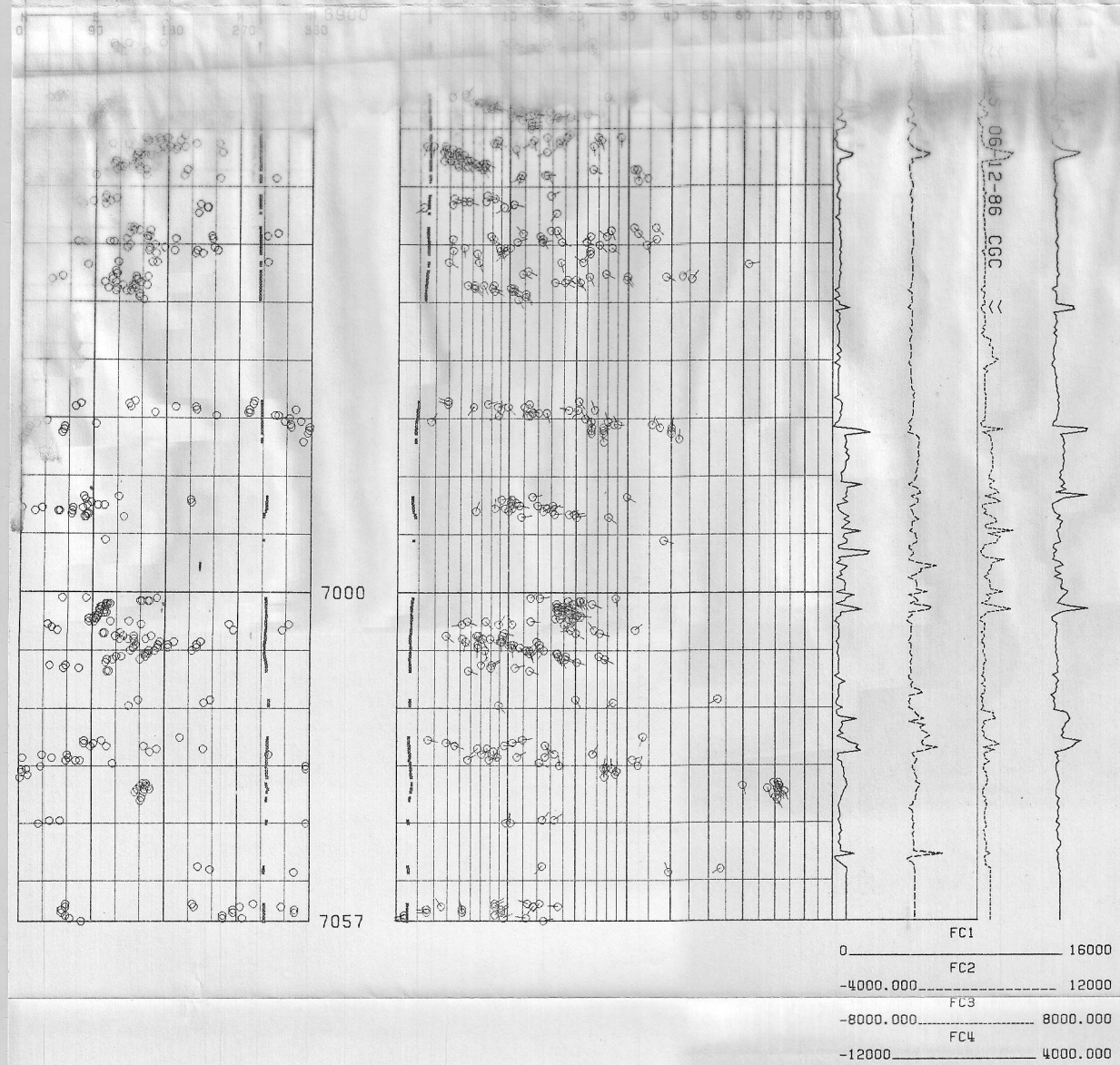FEET
1/240