[redacted]

Chevron Oil Company
Geophysical Division

Houston Data Processing Center

Computer Processed Dip Display

DIPMETER

DIP AND AZIMUTH DISPLAY
(ALL PICKS)

COMPANY CHEVRON OIL COMPANY
WELL GTW - 5
FIELD HEBERC
COUNTY IMPERIAL
STATE CALIFORNIA
COUNTRY UNITED STATES

WELL IDENTIFICATION		API NO	
COMPANY	CHEVRON OIL COMPANY	DATUM	
WELL	GTW - 5	ELEVTN	
FIELD	HEBERC	LOCATN	
COUNTY	IMPERIAL		
STATE	CALIFORNIA		
COUNTRY	UNITED STATES		SCHLUMBERGER

PROJECT RECORD		INPUT DATA	
COMPANY	W0I	CURVES	FINAL TAPE=WA4842
PROJECT	COMPUTE DIPS CONTACT MK		RUN NUMBER.ONE
DATA PROCESSING RECORD		DRCTNL	DEPTHS COMPUTED.
PROJECT	DIPMETER	DIPS	965 - 7085
WELL	HCD7977	MARKERS	
DATE	10-06-77	CORE	
ANALYST	STONE / ENG	PARAMS	

FOLD HERE

REMARKS PROCESSED THRU WLS .DIP.
MAGNETIC DECLINATION= 14.0 DEGREES EAST

GL04304_19

⊙ DIP COMPUTED FROM POINT CORRELATION AT DEPTH SHOWN

+ DIP COMPUTED FROM INTERVAL CORRELATION PLOTTED AT MIDPOINT OF 6.0 FT WINDOW

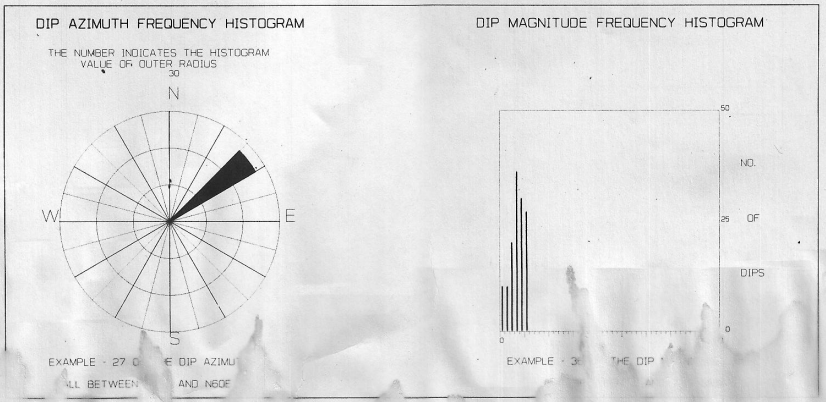

DIP
DIRECTION
(BOREHOLE DIRECTION)

DIP
MAGNITUDE
(+ DRIFT ANGLE)

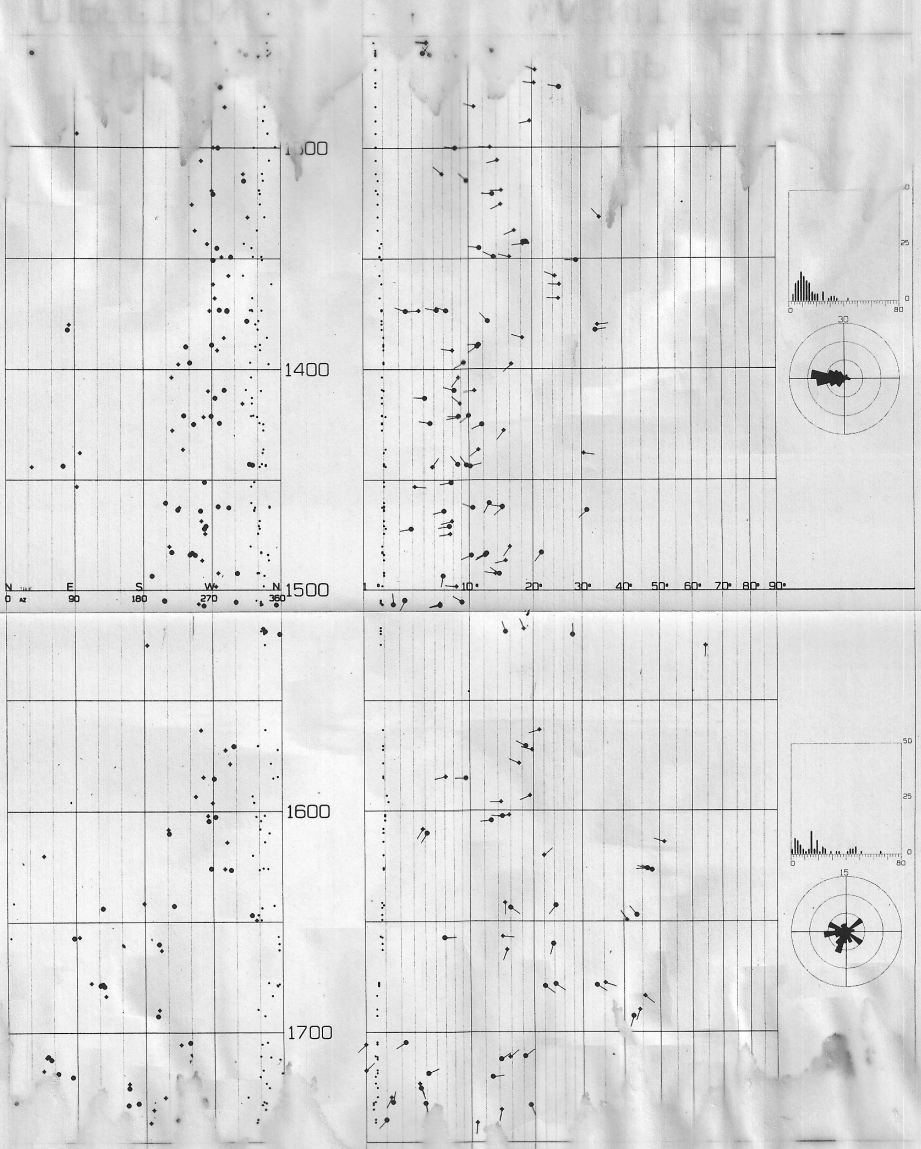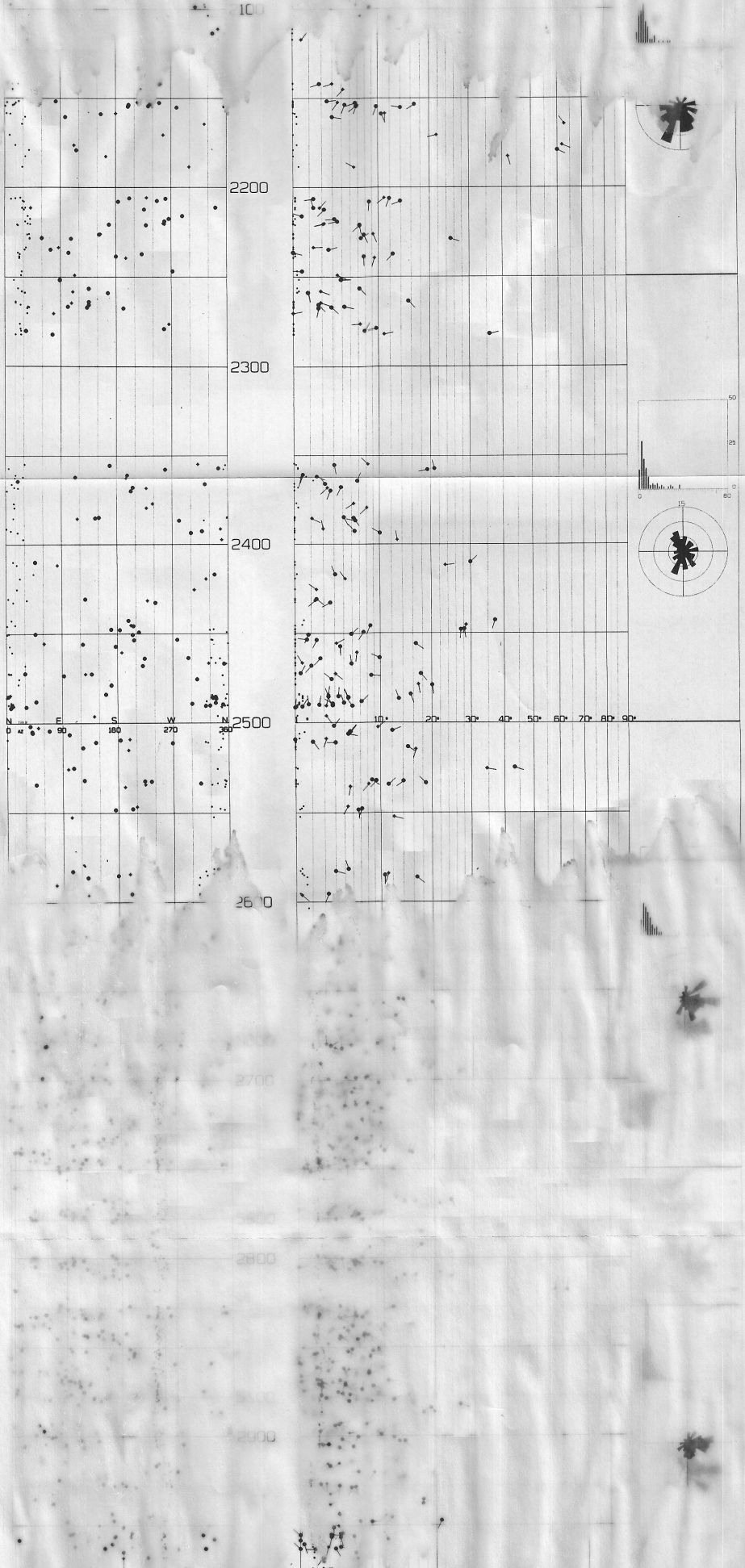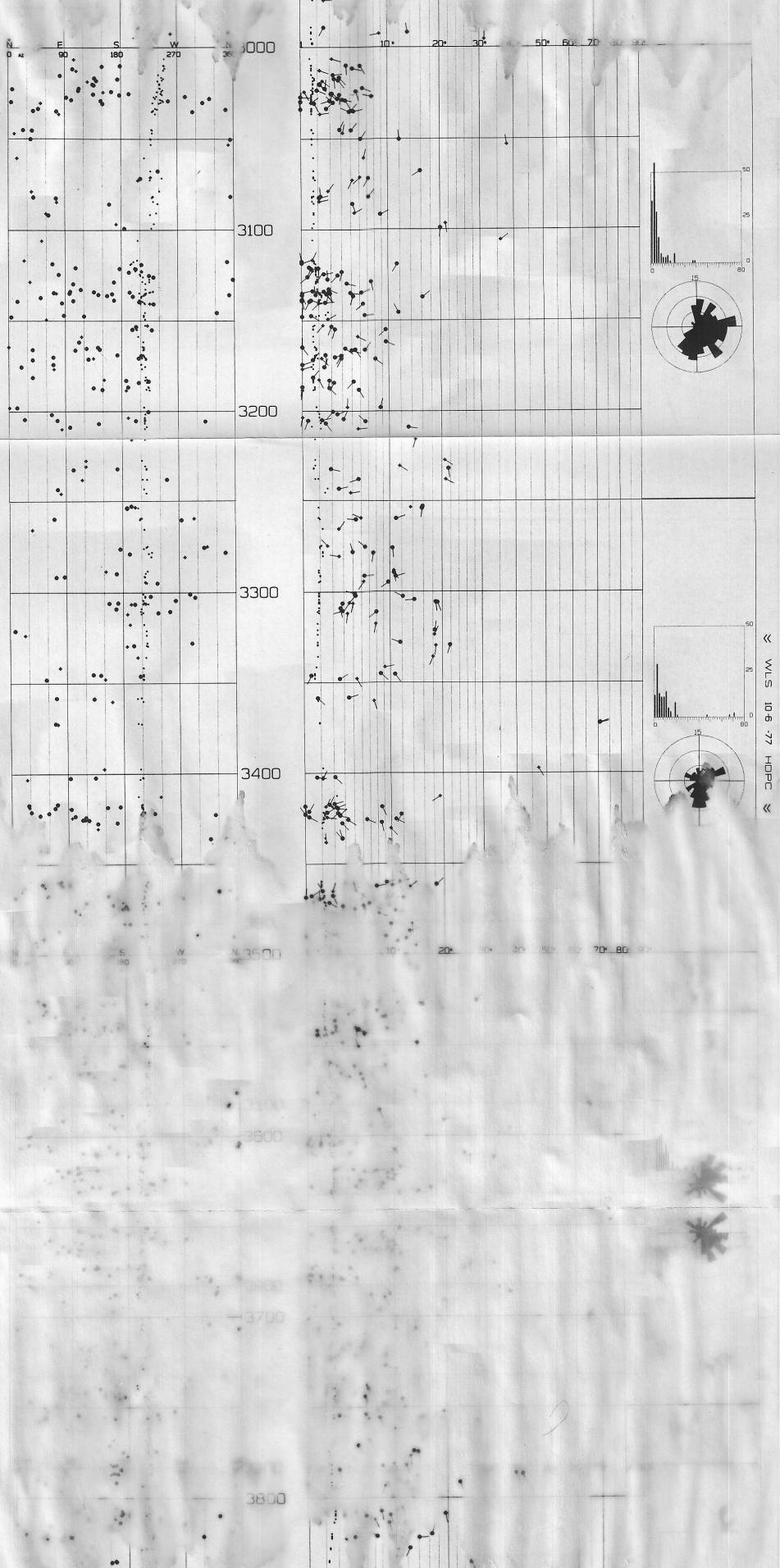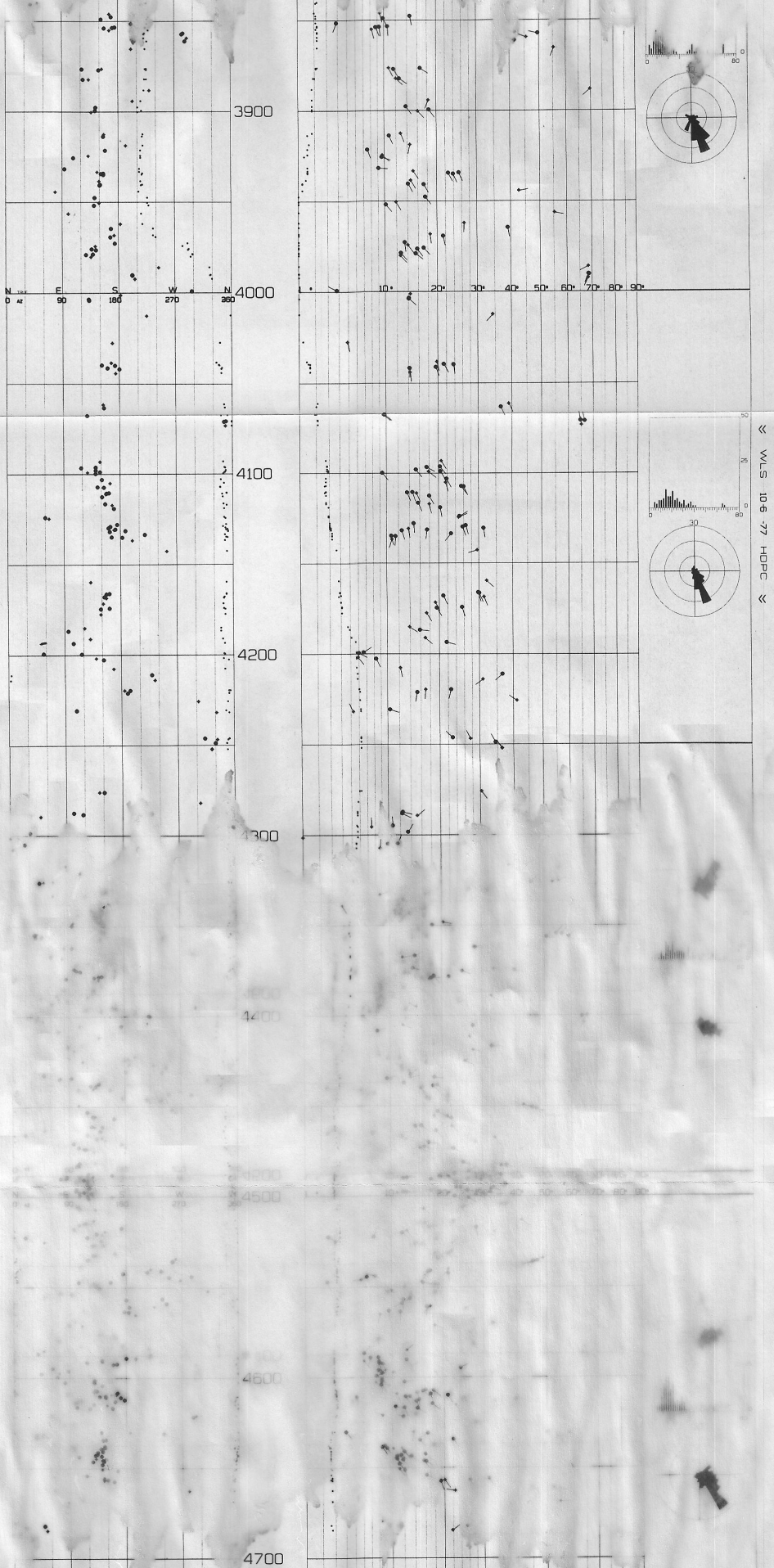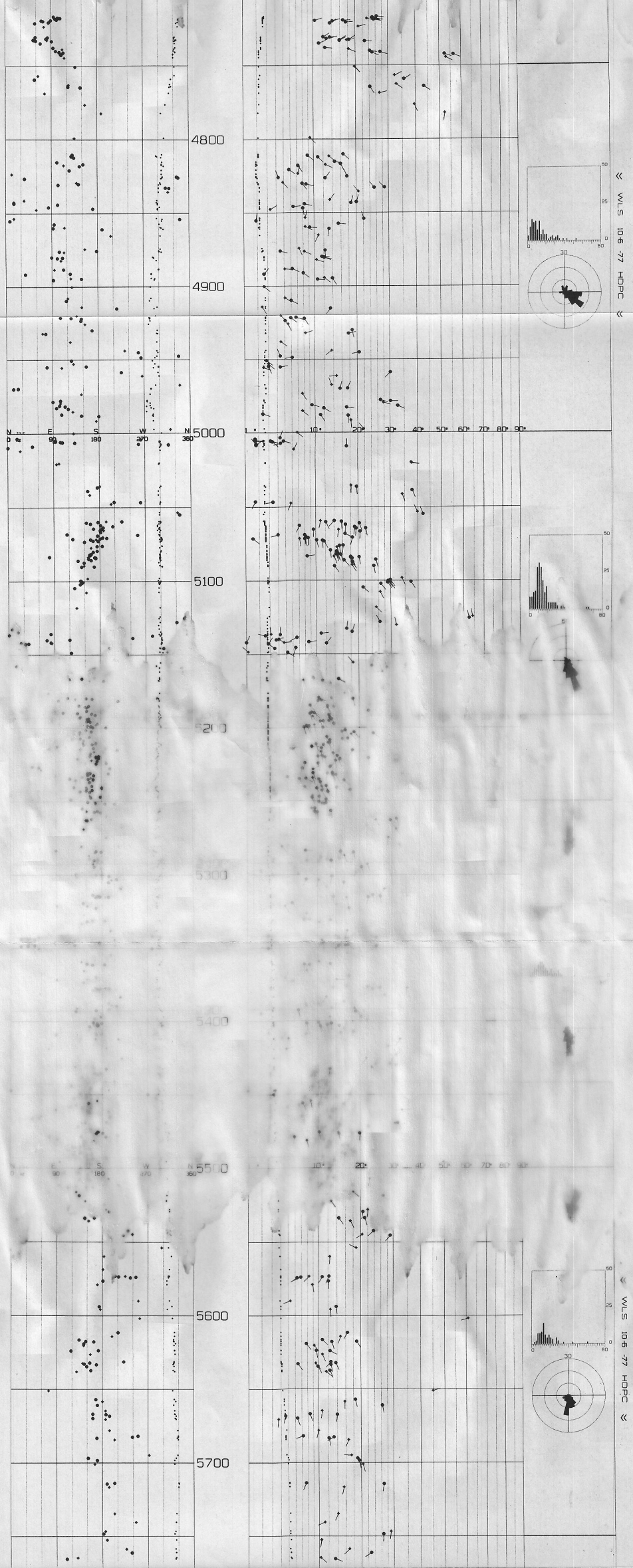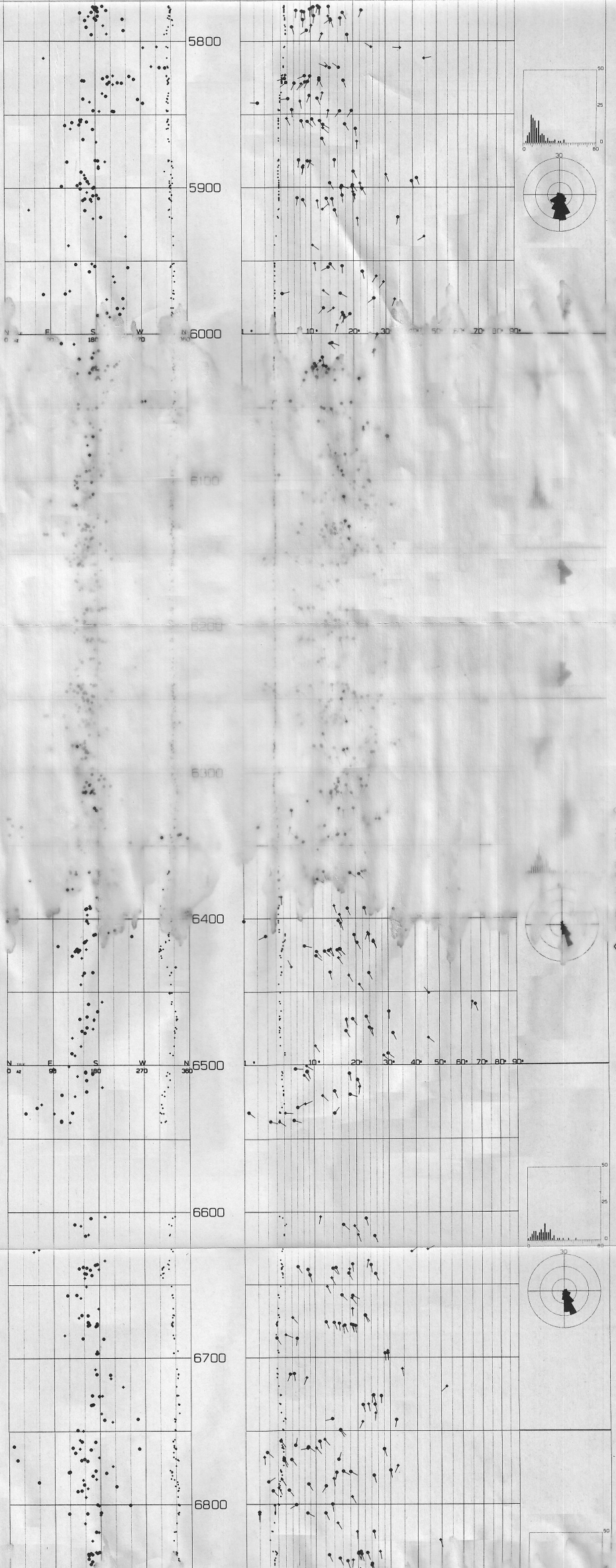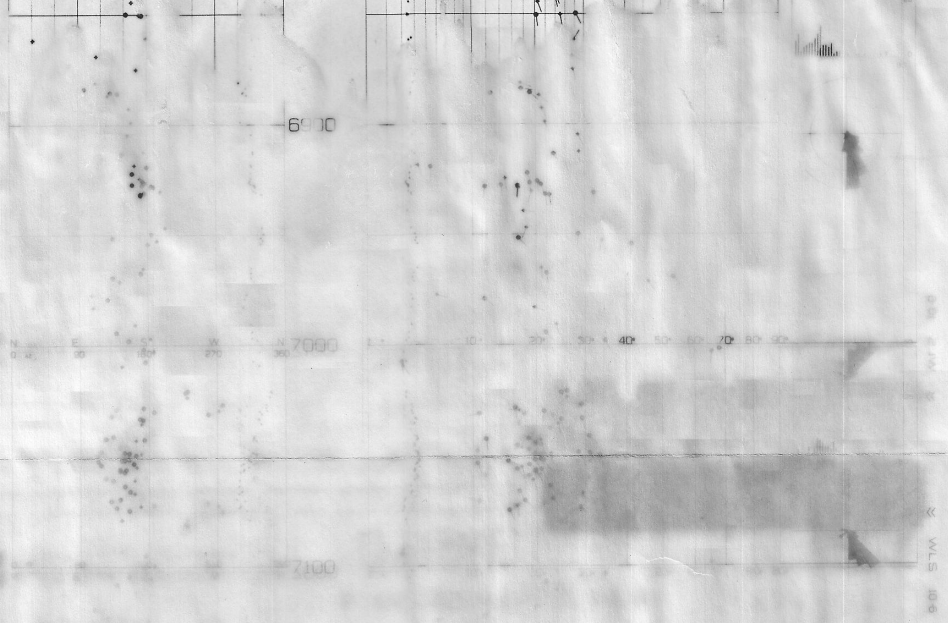1/600