[redacted]

Chevron

Chevron Oil Company
Geophysical Division

Houston Data Processing Center

Computer Processed Dip Display

# DIPMETER

## DIP AND AZIMUTH DISPLAY

## (SELVEC)

MPANY CHEVRON OIL COMPANY
LL GTW 5
ELD HEBERC
UNTY IMPERIAL
ATE CALIFORNIA
UNTRY UNITED STATES

| | | | |
|---|---|---|---|
| WELL IDENTIFICATION | | API NO | |
| COMPANY | CHEVRON OIL COMPANY | DATUM | |
| WELL | GTW 5 | ELEVTN | |
| FIELD | HEBERC | LOCATN | |
| COUNTY | IMPERIAL | | |
| STATE | CALIFORNIA | | |
| COUNTRY | UNITED STATES | | |

SCHLUMBERGER

PROJECT RECORD

COMPANY W0I
PROJECT COMPUTE DIPS CONTACT MK

DATA PROCESSING RECORD

PROJECT DIPMETER
WELL HCD7977
DATE 10-06-77
ANALYST STONE / ENG

INPUT DATA

CURVES FINAL TAPE=WA4842
RUN NUMBER.ONE
DRCTNL DEPTHS COMPUTED.
DIPS 965 - 7085
MARKERS
CORE
PARAMS

GL04304-2

FOLD HERE

REMARKS PROCESSED THRU WLS ·DIP·
MAGNETIC DECLINATION= 14.0 DEGREES EAST

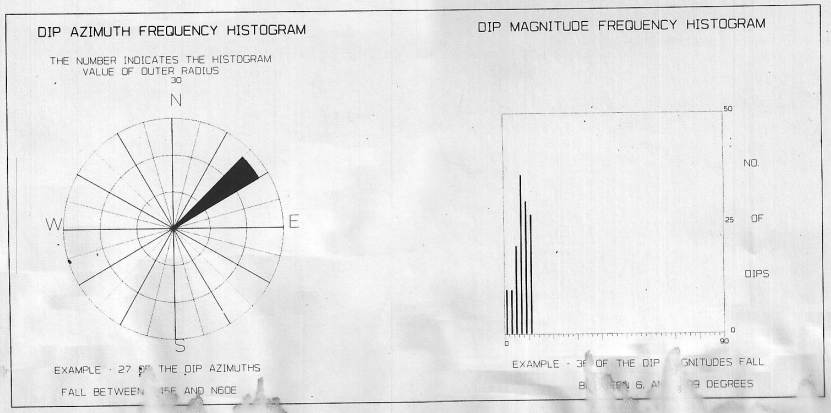

DIP DIRECTION

( ... BORE HOLE DIRECTION )

DIP MAGNITUDE

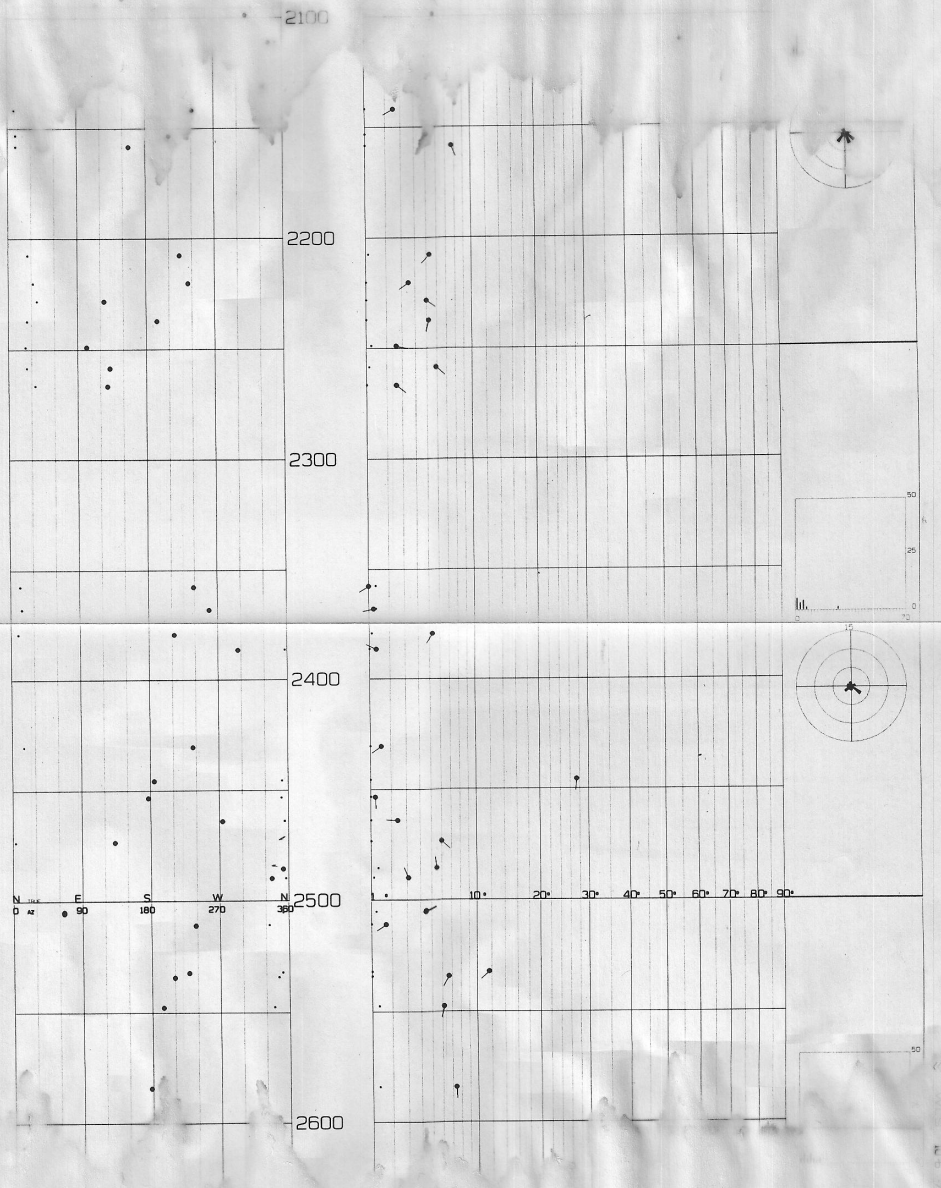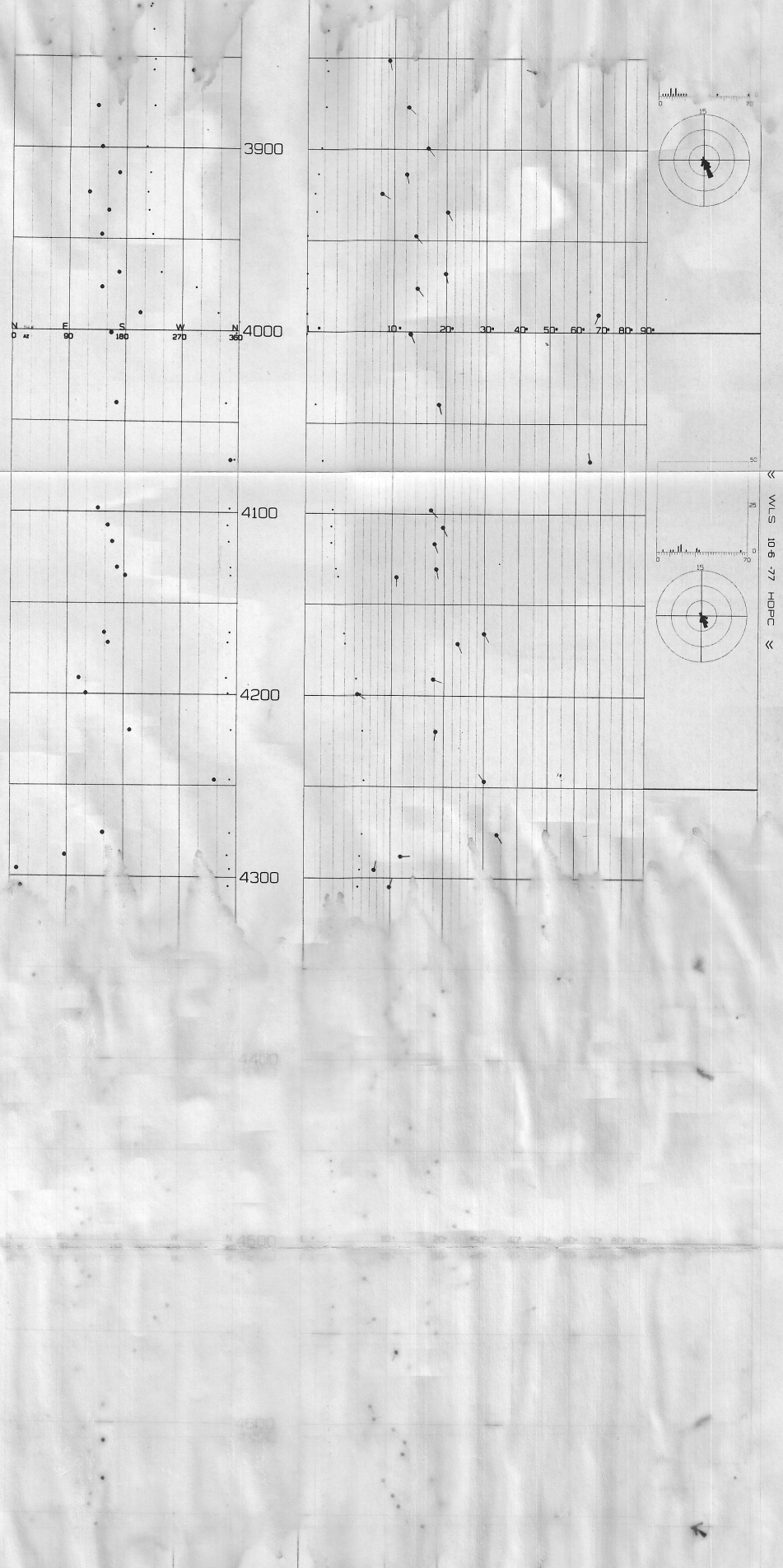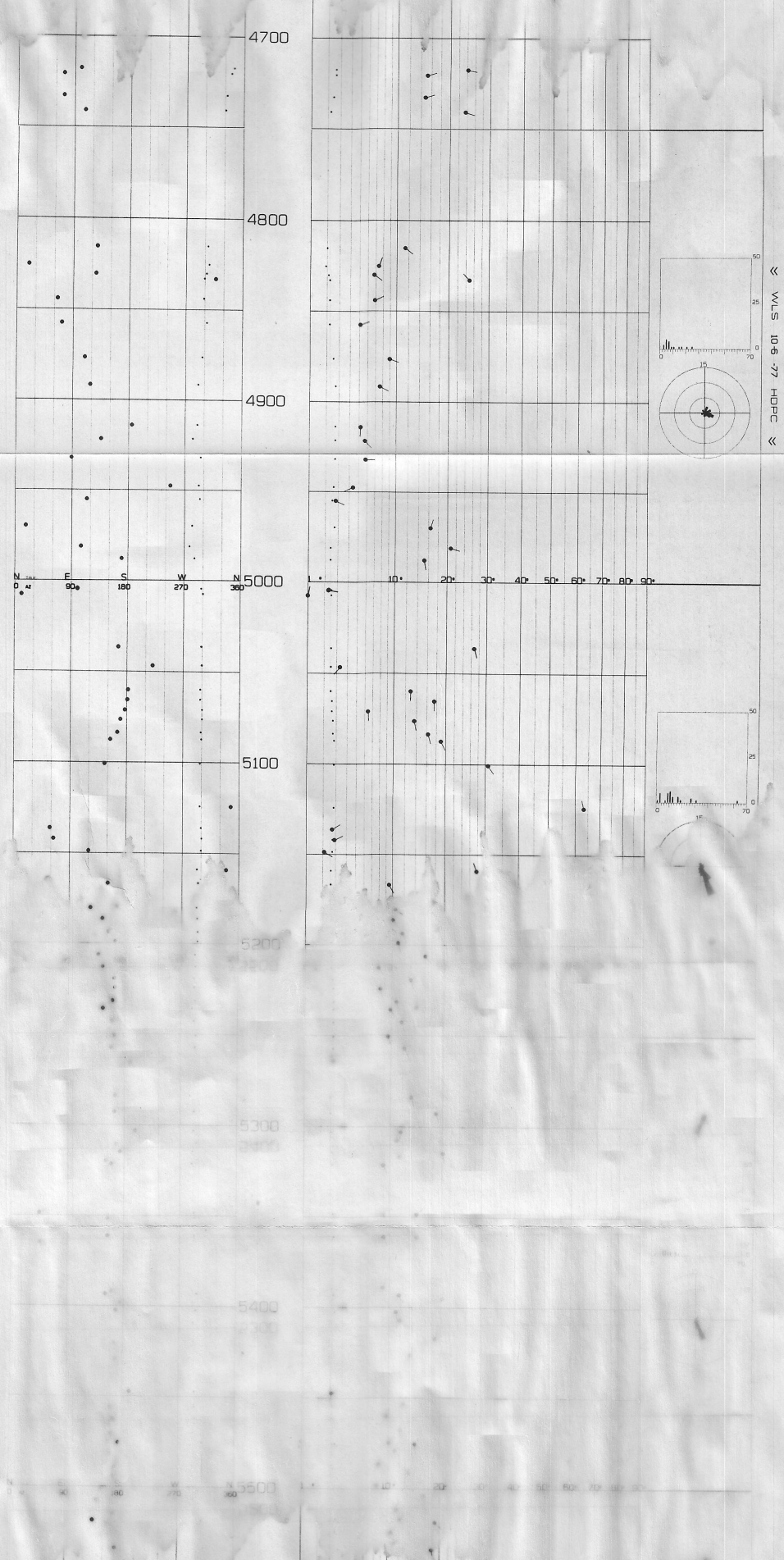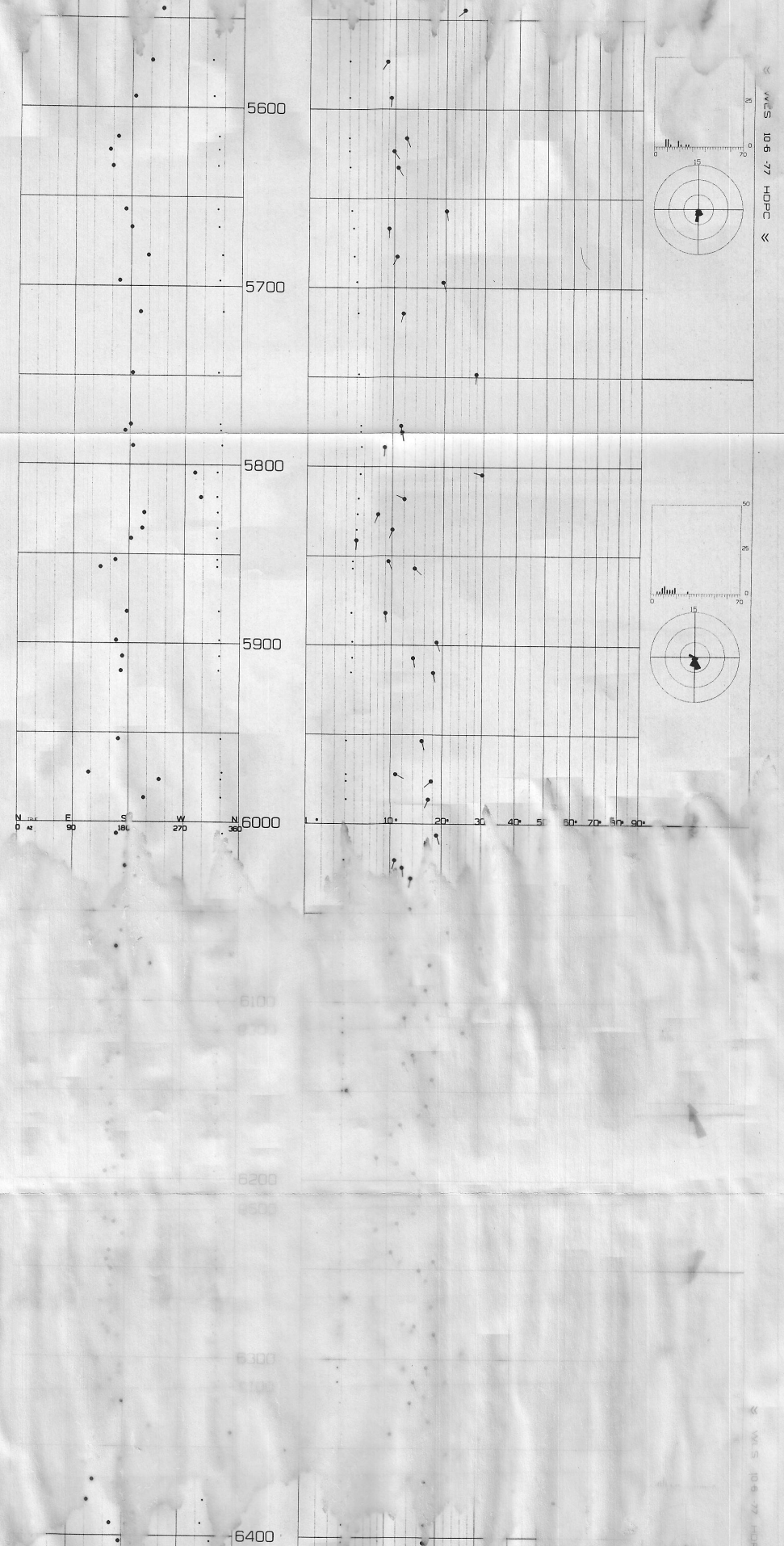( ... DRIFT ANGLE )