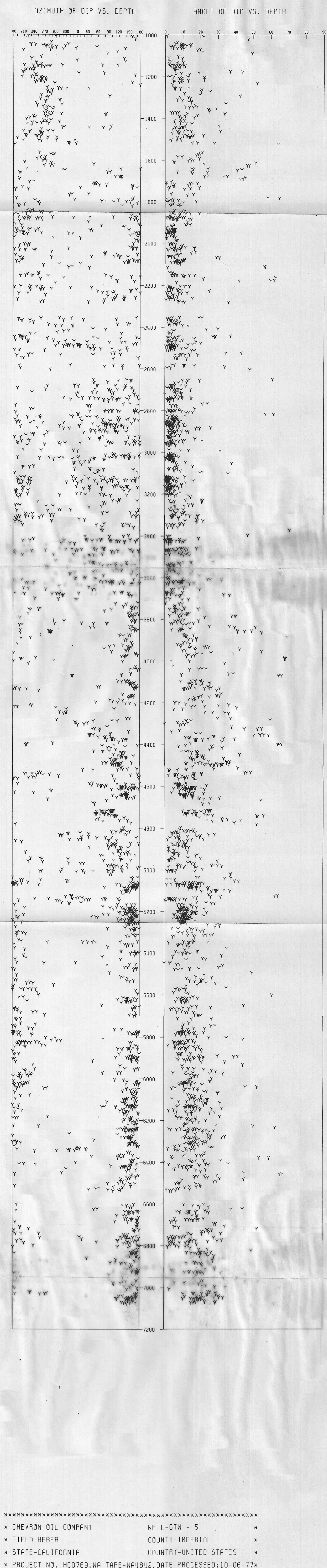



* CHEVRON OIL COMPANY WELL-GTW - 5 *
 * FIELD-HEBER COUNTY-IMPERIAL * GLOD04_5
 * STATE-CALIFORNIA COUNTY-UNITED STATES *
 * PROJECT NO. HC0769, WA TAPE-WA4842, DATE PROCESSED: 10-06-77 *
 * RUN NUMBER: ONE DEPTHS COMPUTED: 965 - 7085 *
 * * *



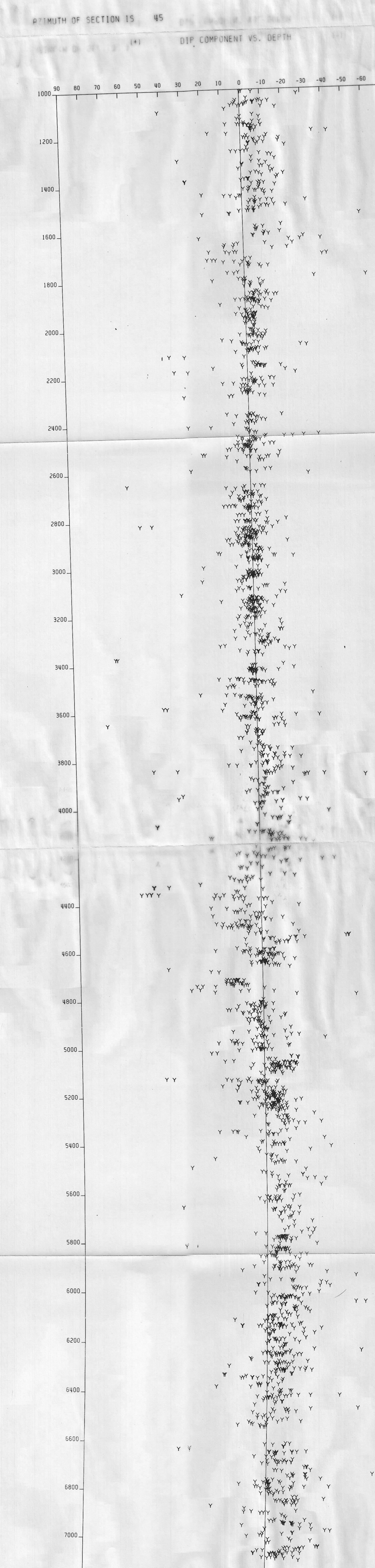
* * *
 * CHEVRON OIL COMPANY WELL-GTW - 5 *
 * FIELD-HEBER COUNTY-IMPERIAL *
 * STATE-CALIFORNIA COUNTY-UNITED STATES *
 * PROJECT NO. HC0769, WA TAPE-WA4842, DATE PROCESSED: 10-06-77 *
 * RUN NUMBER: ONE DEPTHS COMPUTED: 965 - 7085 *
 * * *

AZIMUTH OF SECTION IS 135
 (*) DIP COMPONENT VS. DEPTH (-)



* * *
 * CHEVRON OIL COMPANY WELL-GTW - 5 *
 * FIELD-HEBER COUNTY-IMPERIAL *
 * STATE-CALIFORNIA COUNTY-UNITED STATES *
 * PROJECT NO. HC0769, WA TAPE-WA4842, DATE PROCESSED: 10-06-77 *
 * RUN NUMBER: ONE DEPTHS COMPUTED: 965 - 7085 *
 * * *

AZIMUTH OF SECTION IS 95
 (*) DIP COMPONENT VS. DEPTH (-)



* * *
 * CHEVRON OIL COMPANY WELL-GTW - 5 *
 * FIELD-HEBER COUNTY-IMPERIAL *
 * STATE-CALIFORNIA COUNTY-UNITED STATES *
 * PROJECT NO. HC0769, WA TAPE-WA4842, DATE PROCESSED: 10-06-77 *
 * RUN NUMBER: ONE DEPTHS COMPUTED: 965 - 7085 *
 * * *

DEPTHS. 1007 TO 7079 INCLUSIVE.

