GL04308_8

Schlumberger

CYBERDIP

CSU Field Log

OMPANY: CHEVRON GEOTHERMAL

ELL: HGU # 108

IELD: HEBER
OUNTY: IMPERIAL
TATE: CALIFORNIA

LOCATION: 1172' N & 862' E OF
SW CORNER OF SEC 33
SEC: 33 TWP: 16S RGE: 14E

OTHER SERVICES-
FDC/CNL/GR
BHC SONIC
TEMP LOG

PERMANENT DATUM: GL (MAT)
ELEV. OF PERM. DATUM: -5.0 F
LOG MEASURED FROM: KB
24.0 F ABOVE PERM. DATUM
DRLG. MEASURED FROM: KB

ELEVATIONS-
KB: 19.0 F
DF: 17.5 F
GL: -5.0 F

PROGRAM
TAPE NO:
28.2A
SERVICE
ORDER NO:
488826

DATE: 28 NOV 86
RUN NO: 3

DEPTH-DRILLER: 10456.0 F
DEPTH-LOGGER: 10455.0 F
BTM. LOG INTERVAL: 10455.0 F
TOP LOG INTERVAL: 8652.0 F

CASING-DRILLER:	1818.0 F	5523.0 F	8658.0 F
CASING-LOGGER:	1818.0 F	5524.0 F	8652.0 F
CASING:	16	13.375	9.625
WEIGHT:	75.0000 LB/F		
BIT SIZE:	14.75	12.25	8.5
DEPTH:	5531.0 F	8658.0 F	10456.0 F

TYPE FLUID IN HOLE: GEL/POLYMER
DENSITY: 8.70 LB/G
VISCOSITY: 40.0 S
PH: 10.3
FLUID LOSS: 14.0 C3
SOURCE OF SAMPLE: FLOWLINE
RM: 2.670 OHMM AT 90.0 DEGF
RMF: 1.950 OHMM AT 83.0 DEGF
RMC: 2.670 OHMM AT 84.0 DEGF
SOURCE RMF/RMC: FILTER/PRESS
RM AT BHT: .792 OHMM AT 320. DEGF
RMF AT BHT: .537 OHMM AT 320. DEGF
RMC AT BHT: .743 OHMM AT 320. DEGF

TIME CIRC. STOPPED: 09:00 11-28
TIME LOGGER ON BTM.: 20:42

MAX. REC. TEMP: 320.0 DEGF

LOGGING UNIT NO: 8297
LOGGING UNIT LOC: LONG BEACH
RECORDED BY: MARK MACGLASHAN
WITNESSED BY: EARL JAMES

REMARKS:

CME-Z CENTRALIZER USED
T1=R2=T3=320 DEGF
TOTAL HOLE VOLUME FROM 10455 TO 6852 FEET = 828 CUBIC FEET
CEMENT VOLUME FROM 10455 TO 6852 FEET WITH 7" CASING
IS 342 CUBIC FEET

EQUIPMENT NUMBERS-

HDE-F-740 HDS-H-727 DAM-1830 HDM-J-1740

ALL INTERPRETATIONS ARE OPINIONS BASED ON INFERENCES FROM ELECTRICAL OR OTHER MEASUREMENTS AND WE CANNOT, AND DO NOT GUARANTEE THE ACCURACY OR CORRECTNESS OF ANY INTERPRETATIONS, AND WE SHALL NOT, EXCEPT IN THE CASE OF GROSS OR WILLFUL NEGLIGENCE ON OUR PART, BE LIABLE OR RESPONSIBLE FOR ANY LOSS, COSTS, DAMAGES OR EXPENSES INCURRED OR SUSTAINED BY ANYONE RESULTING FROM ANY INTERPRETATION MADE BY ANY OF OUR OFFICERS, AGENTS OR EMPLOYEES. THESE INTERPRETATIONS ARE ALSO SUBJECT TO OUR GENERAL TERMS AND CONDITIONS AS SET OUT IN OUR CURRENT PRICE SCHEDULE.

C2S (IN)
0.0 20.000
C1S (IN)
0.0 20.000

CP 28.2A

FILE 101 28-NOV-86 22:15
DATA ACQUIRED 28-NOV-86 21:15

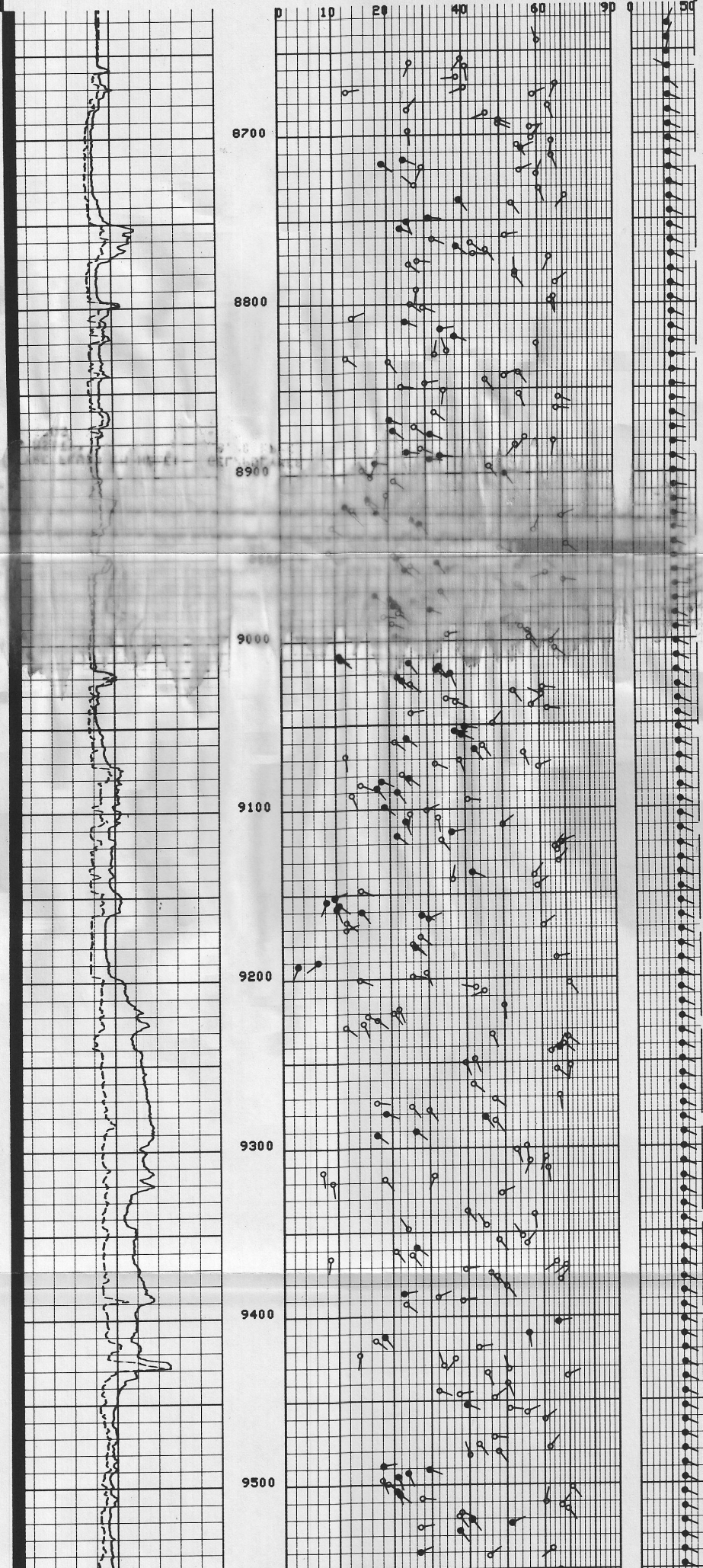

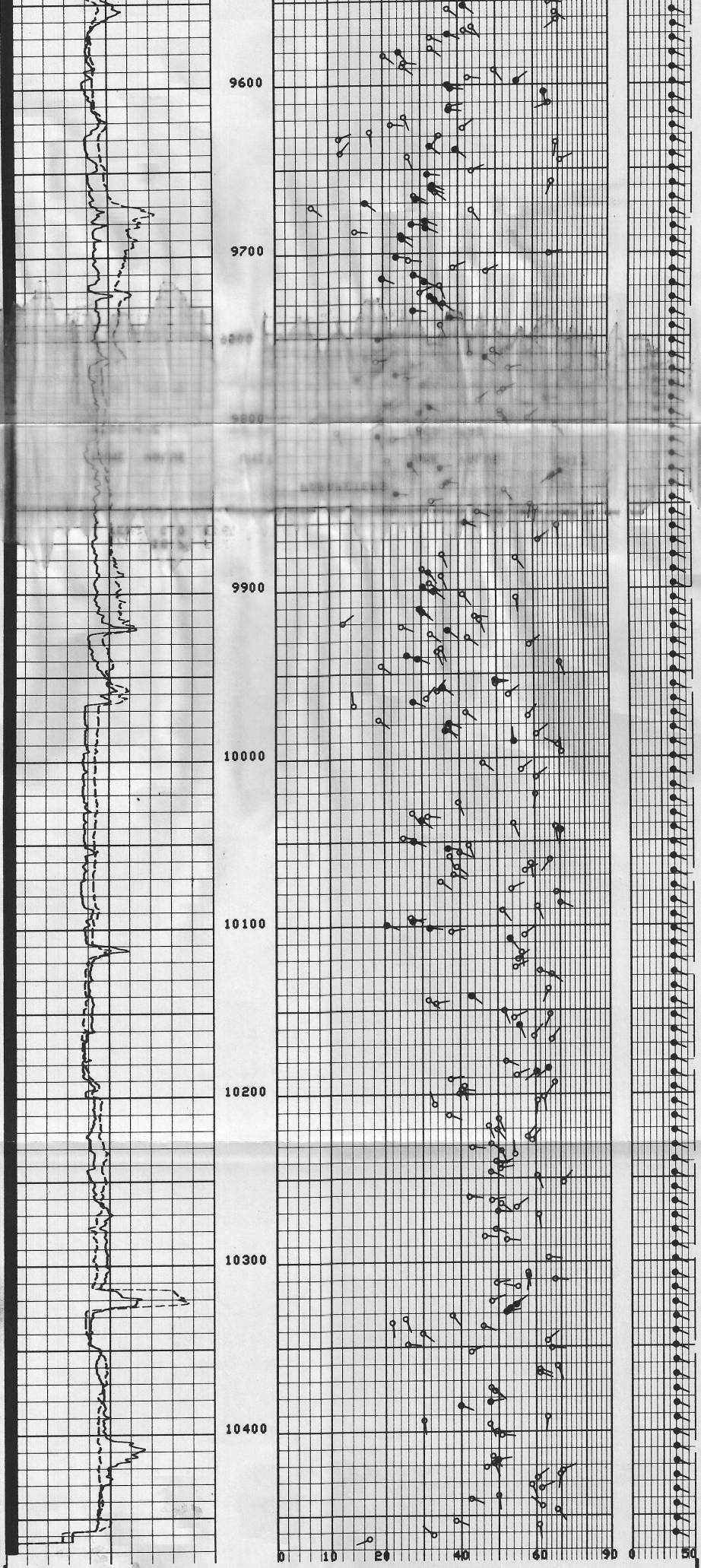

CP 28.2A

FILE 101 28-NOV-86 21:35
DATA ACQUIRED 28-NOV-86 20:42

C2S (IN)
0.0 20.000
C1S (IN)
0.0 20.000

SENSOR MEASURE POINT TO TOOL ZERO

SPAR 18.7 FEET
TENS 0.0 FEET
SP 18.7 FEET

PARAMETERS

NAME	VALUE	UNIT	NAME	VALUE	UNIT
MODE	4/2		TDCA	3PAD	
DSCP	50	DEG	DMAX	70	DEG
MCT	72		MDEC	15	DEG
BHS	OPEN		STYP	HDSF	
DO	0.0	F	BS	8.50000	IN
PP	RECD				

C2S (IN)
0.0 20.000
C1S (IN)
0.0 20.000

CP 28.2A FILE 101 28-NOV-86 22:15
DATA ACQUIRED 28-NOV-86 21:15

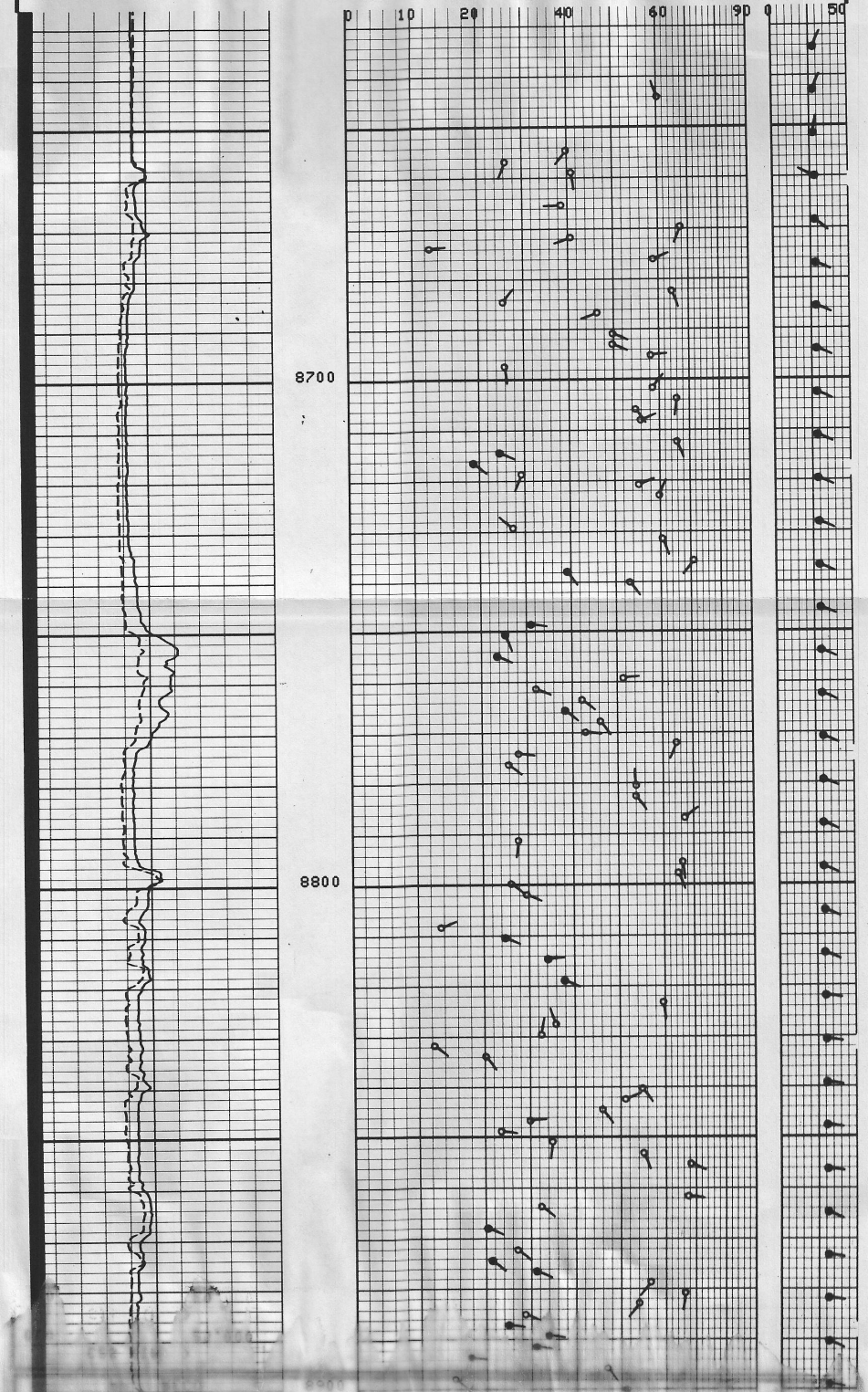

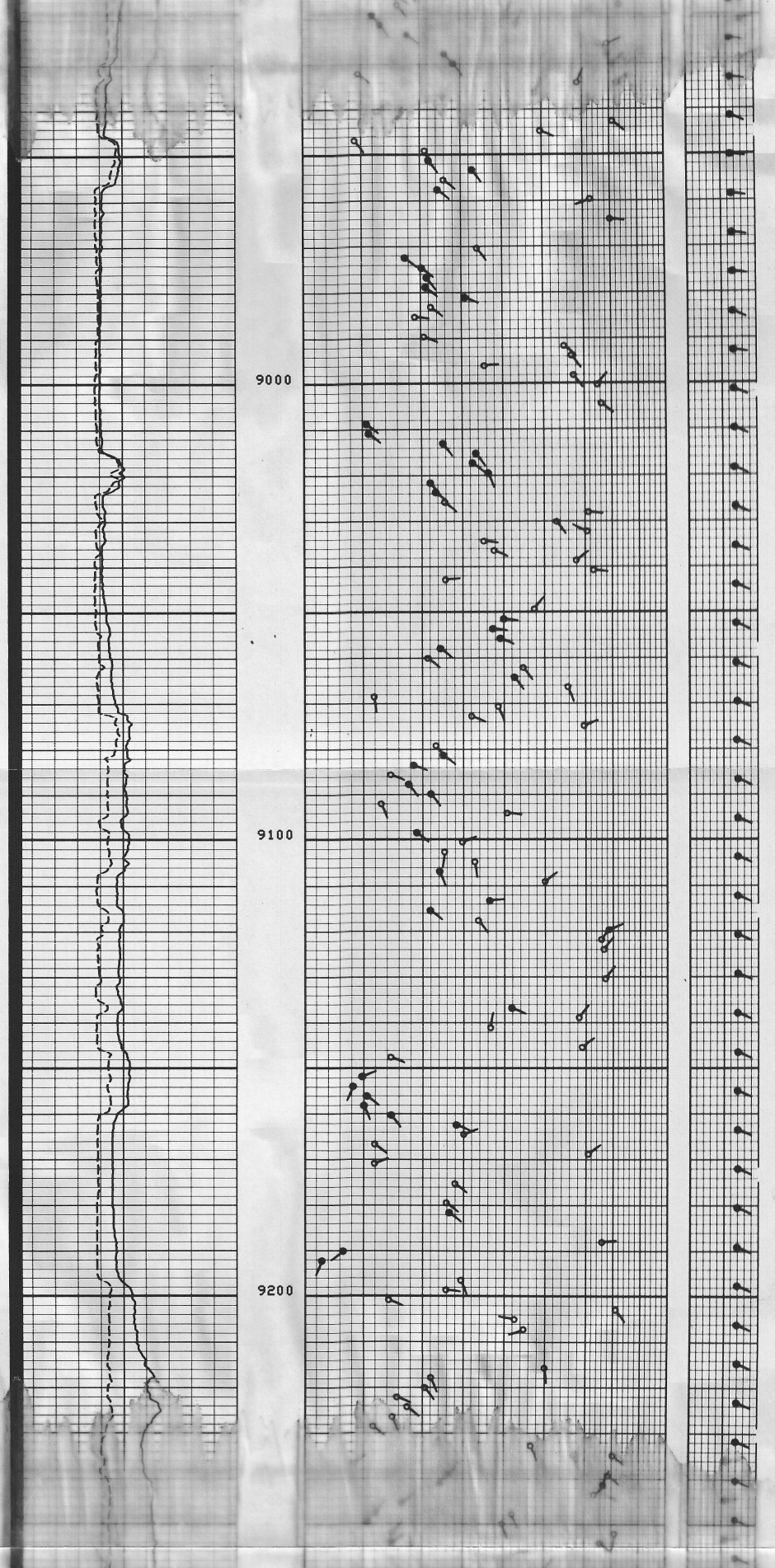

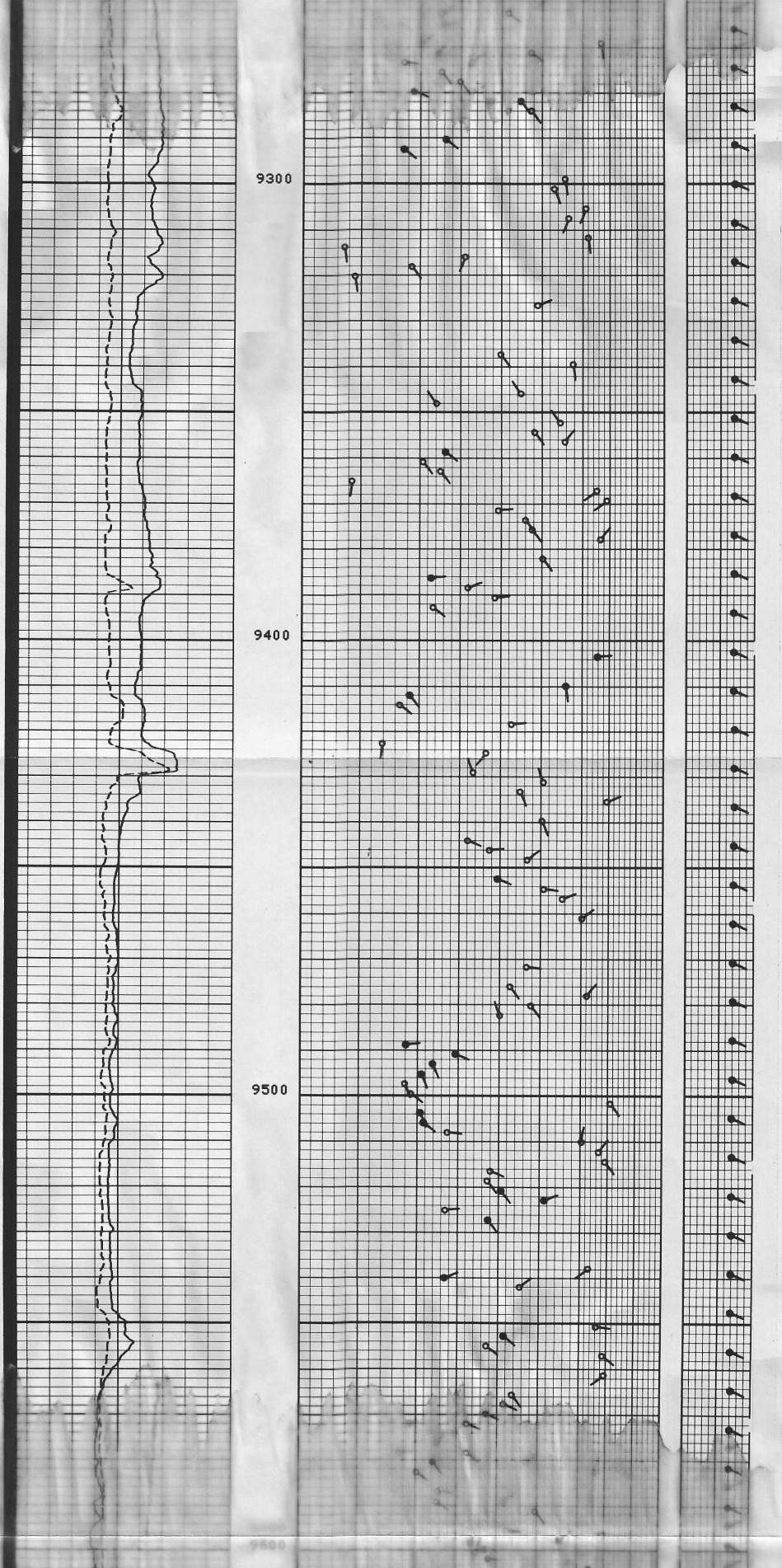

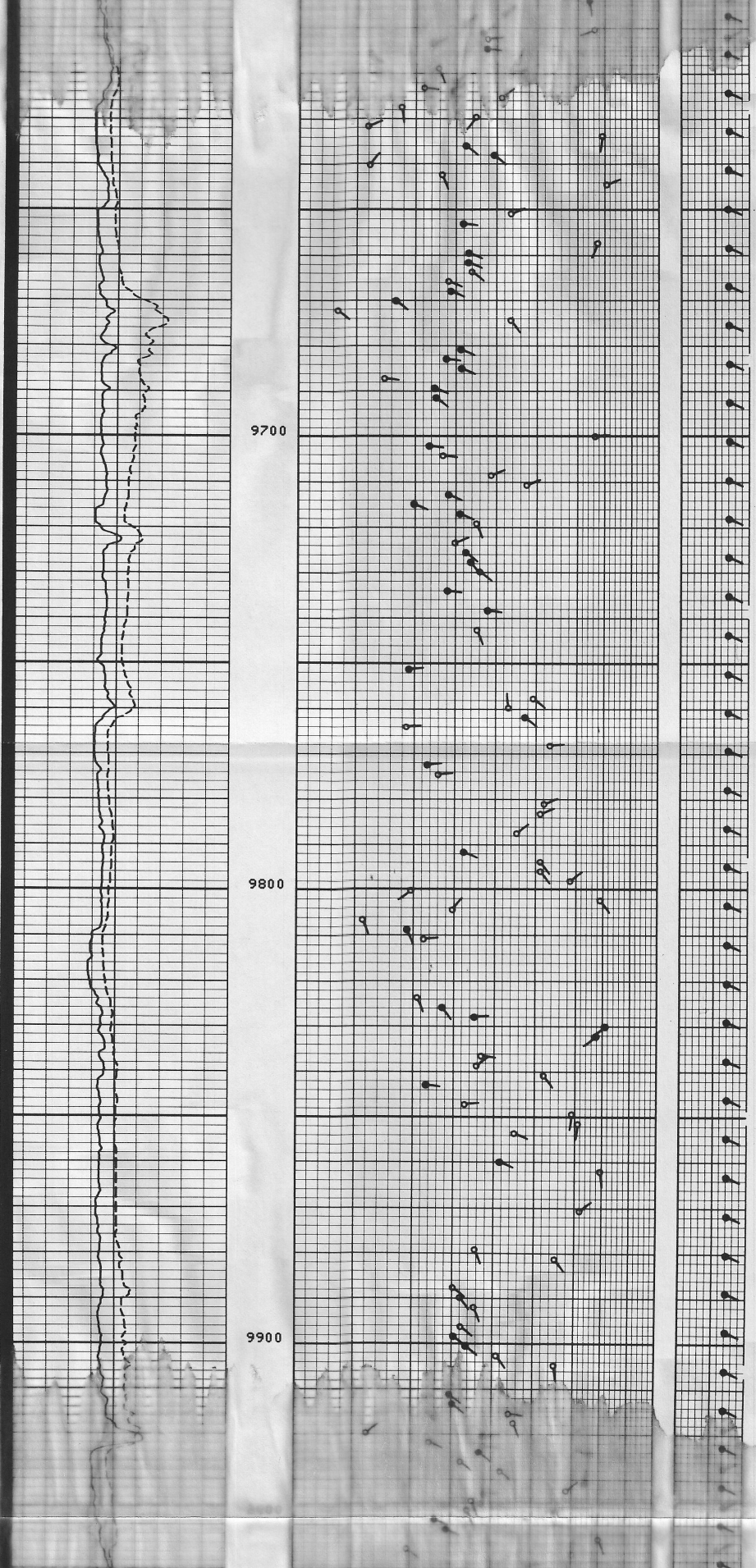

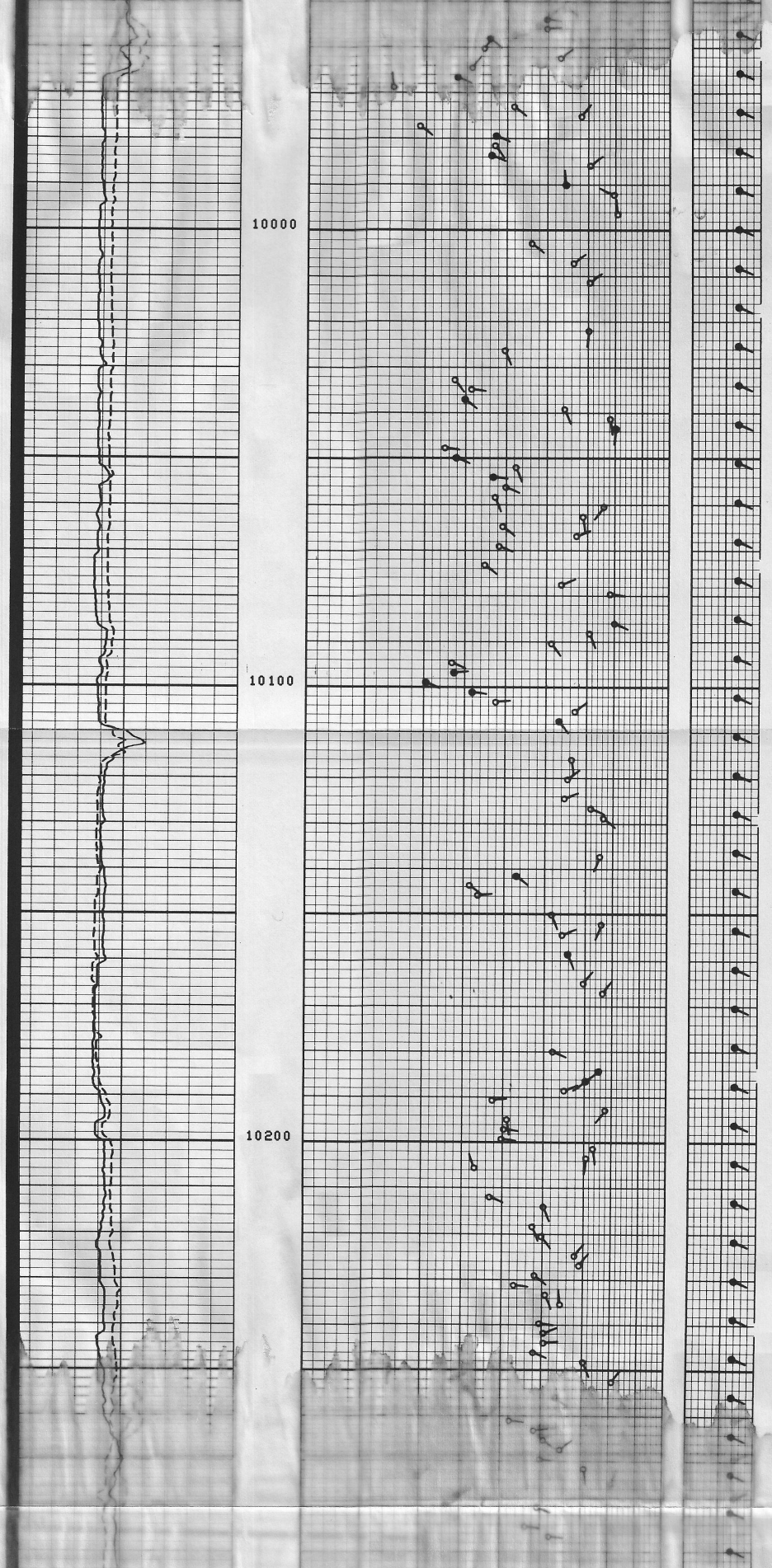

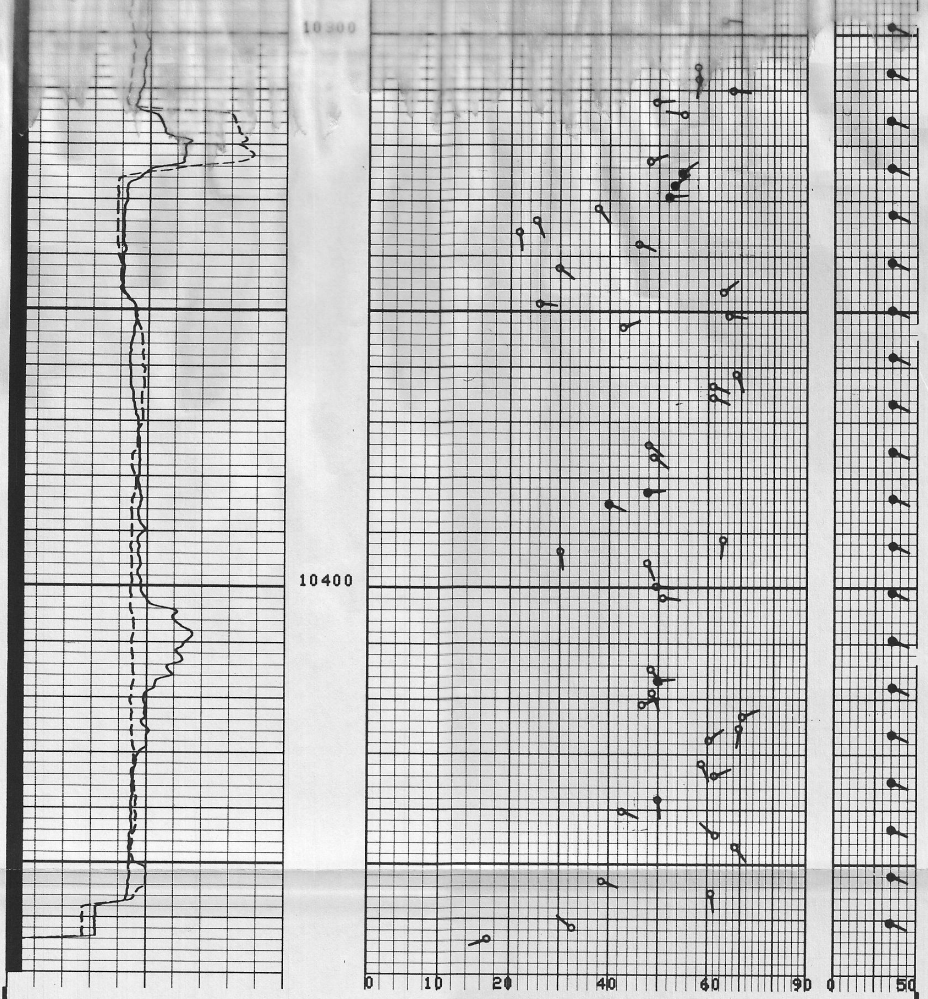

CP 28.2A

FILE 101 28-NOV-86 21:35
DATA ACQUIRED 28-NOV-86 20:42

C2S (IN)
0.0 20.000
C1S (IN)
0.0 20.000

SENSOR MEASURE POINT TO TOOL ZERO

SPAR 18.7 FEET
TENS 0.0 FEET
SP 18.7 FEET

PARAMETERS

NAME	VALUE	UNIT	NAME	VALUE	UNIT
MODE	4/2		TDCA	3PAD	
DSCA	50	DEG	DMAX	70	DEG
MCT	72		MDEC	15	DEG
BHS	OPEN		STYP	HDSF	
DO	0.0	F	BS	8.50000	IN
PP	RECO				