[redacted]

GL04392_4

FILE COPY

TRIANGLE SERVICE, INC.

Temperature Survey

well file
NV MDM 18
31N 48E
Beowawe unit
85-18

COMPANY CHEVRON RESOURCES

WELL 85-18 FIELD BEOWAWE

COUNTY EUREKA STATE NEVADA

OTHER SERVICES:

ELEVATIONS:
KB. 13'
DF.
GL.

WELL DATA

Date	6/6/80	Casing and Tubing Record			
Run No.	ONE	Size	Wgt.	From	To
Type Log	TEMPERATURE	2-7/8"		0	5922'
Depth—Drill					
Depth—Log (Pick up)	5904'				
Bottom Logged Interval	5904'				
Top Logged Interval	0'				
Type Hole Fluid		Packer @			
Fluid Level		Tbg. Tail to		5922'	
Max. Rec. Temp. °F.		Perforations			
Recorded By	JOHNS				
Witnessed By	JERRY EPPERSON	Measurement Reference		13' KB	

EQUIPMENT and TEST DATA

Run No.	ONE	Truck No.	1448
Well Status	STATIC	Tool No.	
Production—Oil, b/d		Tool Size	1-3/8"
Water, b/d			
Gas, mcf			
Injection Rate			
Pressure—TBG. psi			
CSG. psi			
Log Speed—fpm	50		
Temp. Sens. °F./inch	10°/INCH	R/A Sens.	
Diff. Sens.		R/A Spacing	
T.C.			

SURVEY RESULTS:

REMARKS: CHECK VALVE @ 5920'

Form 128

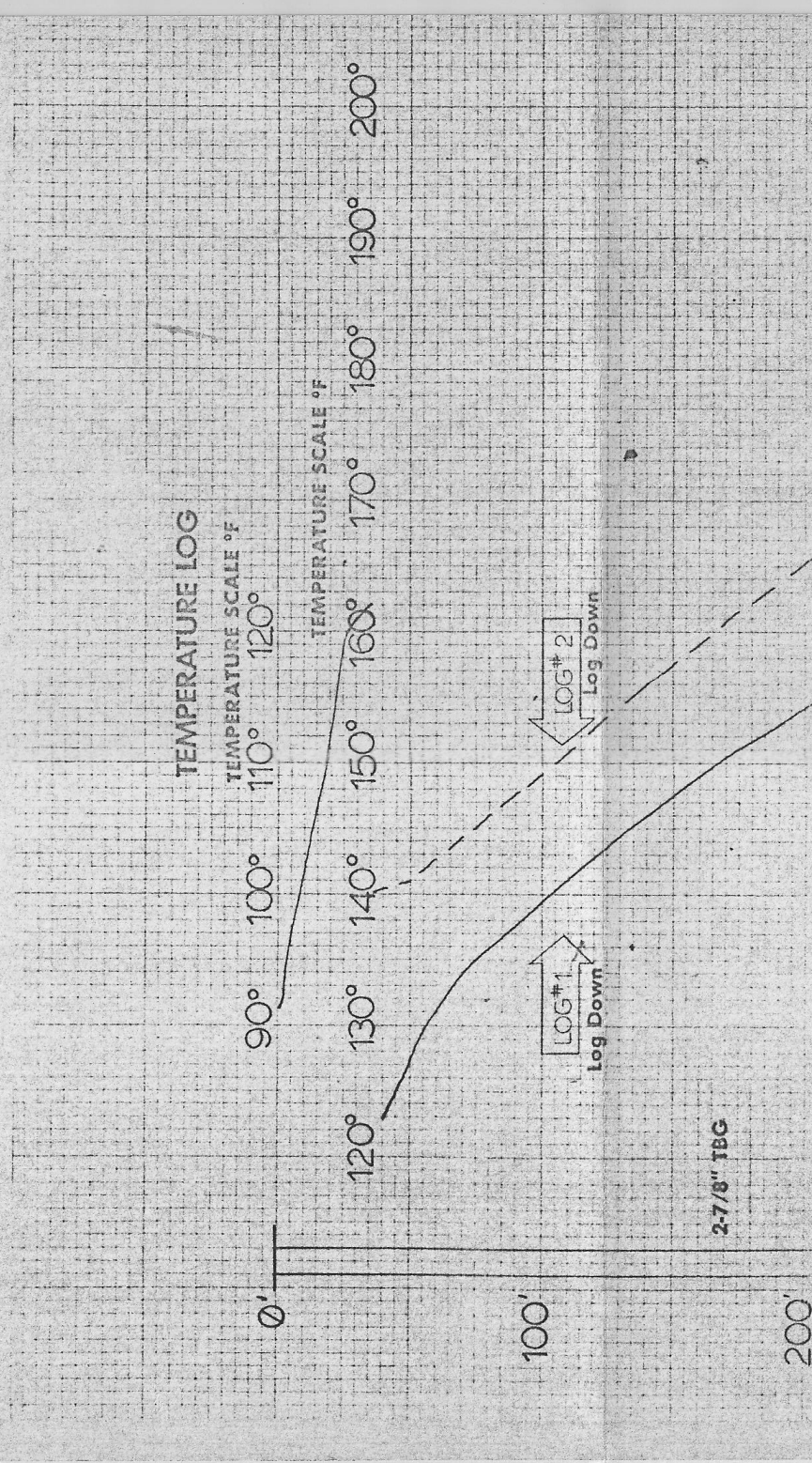

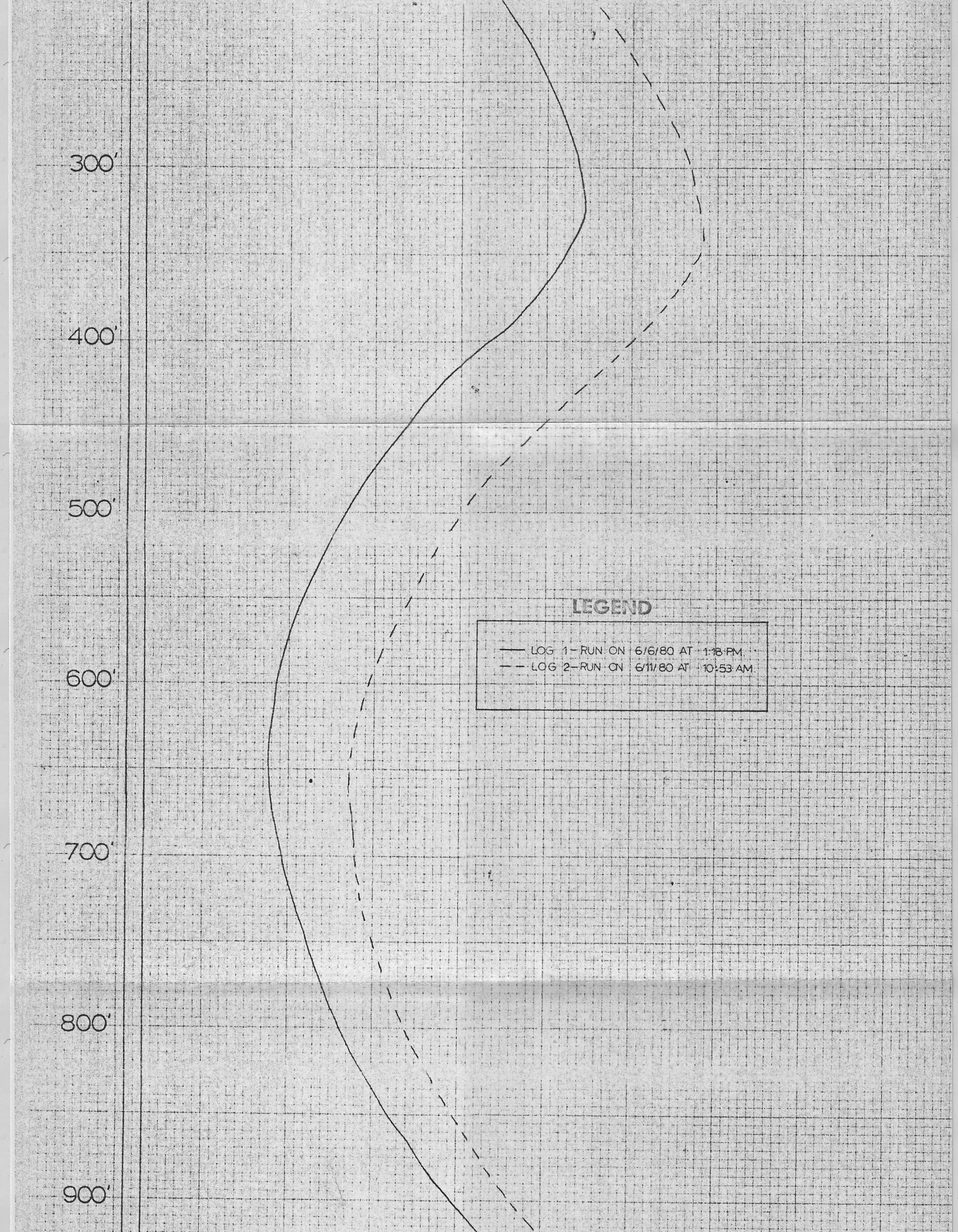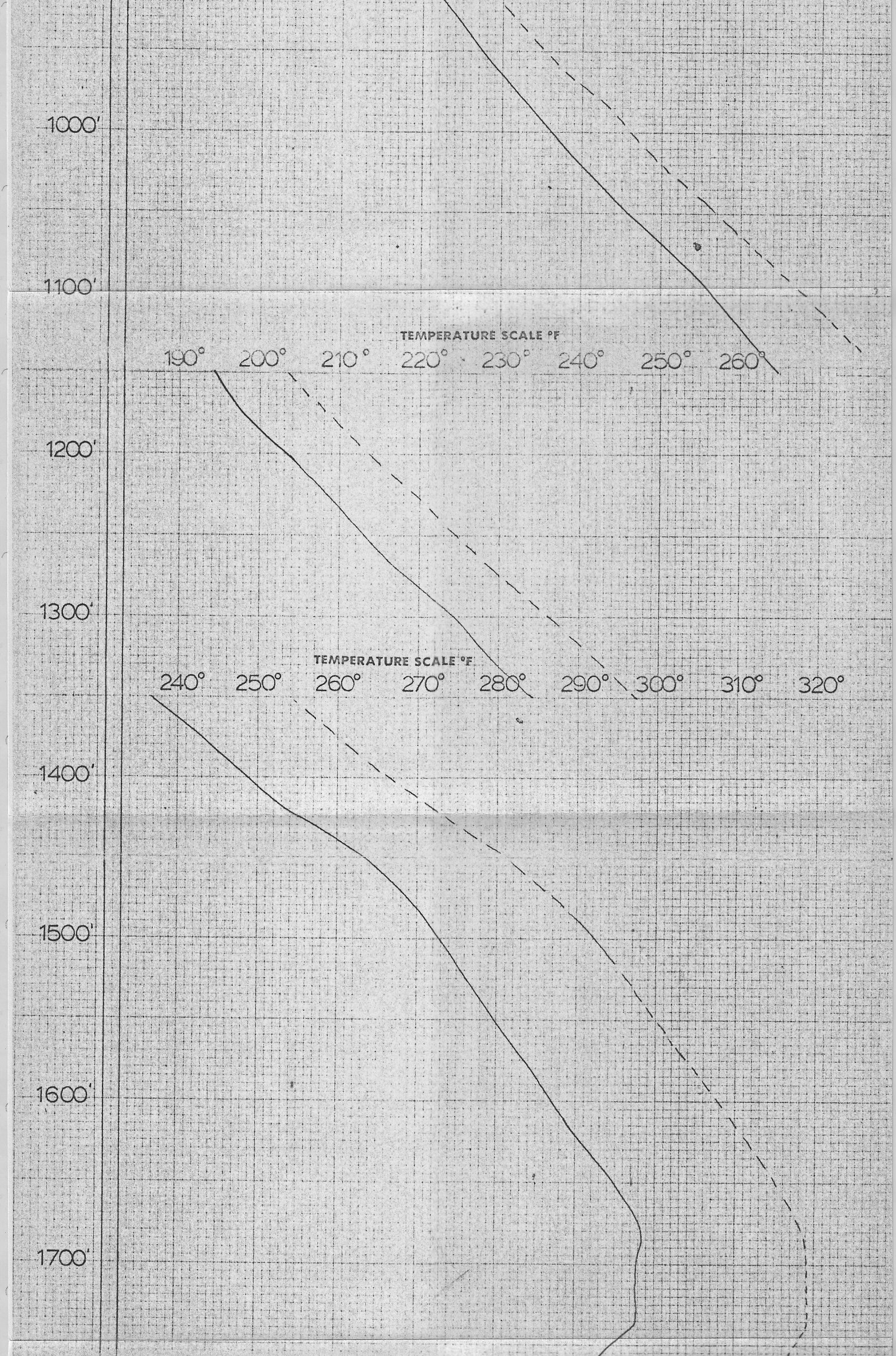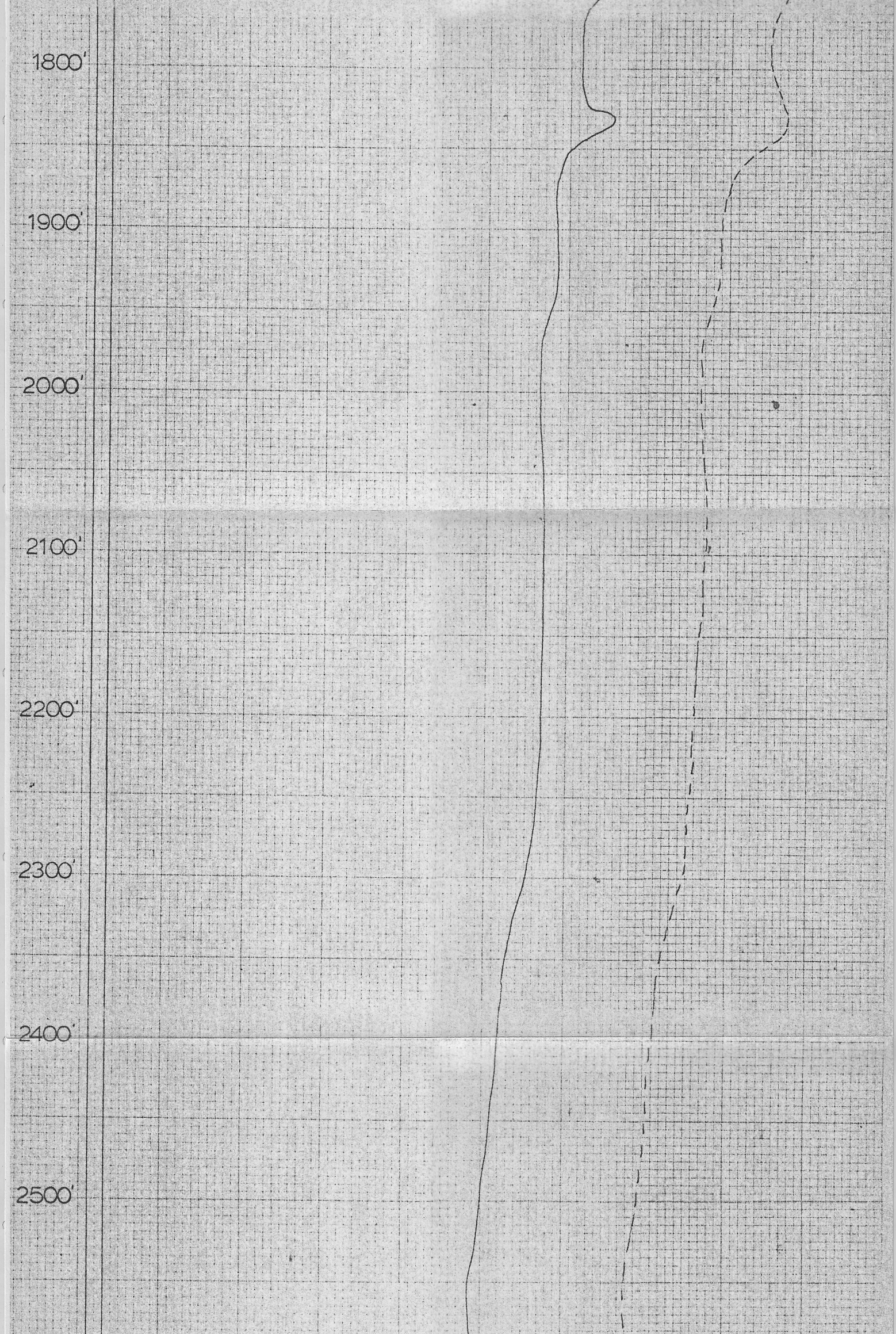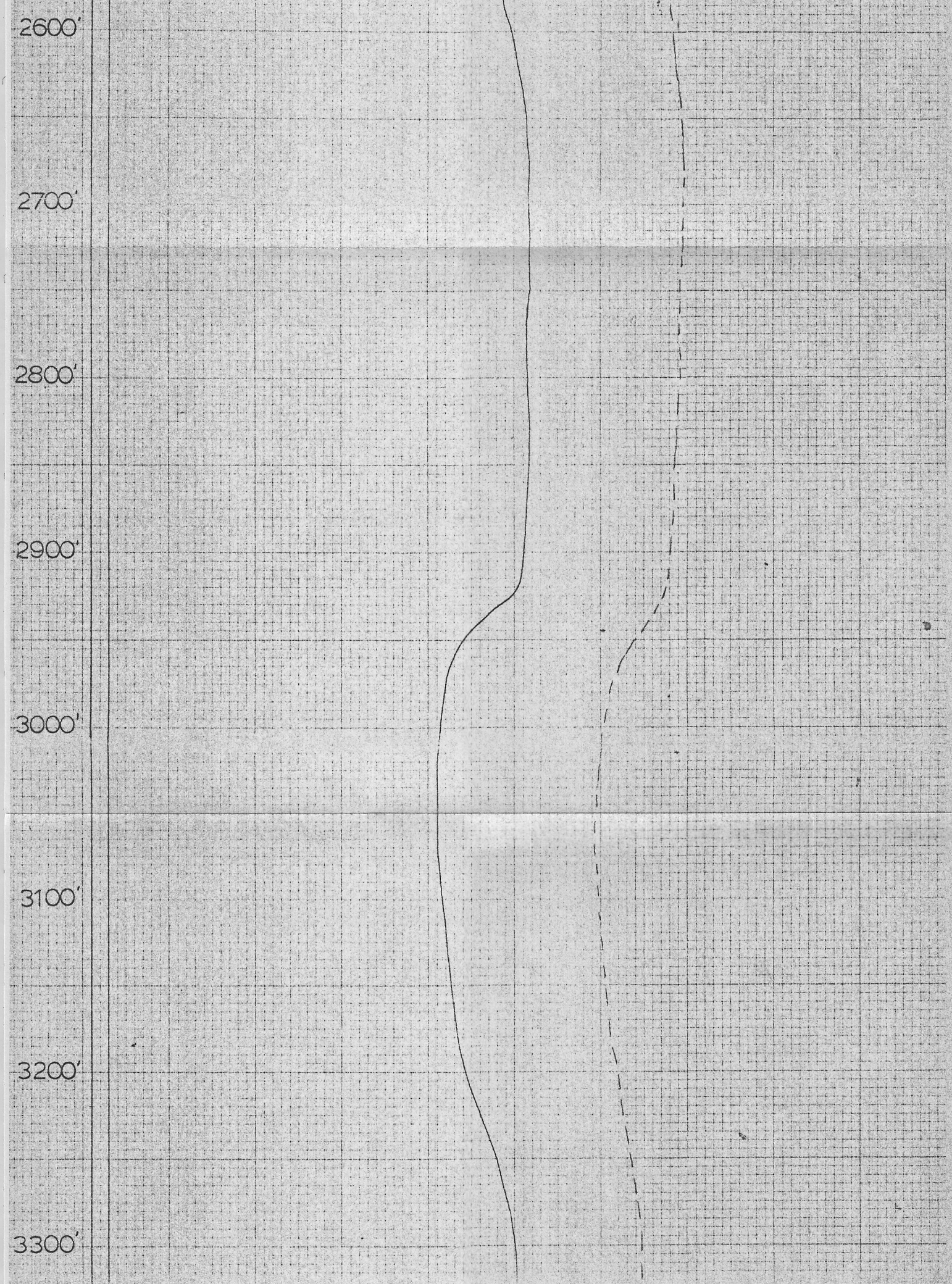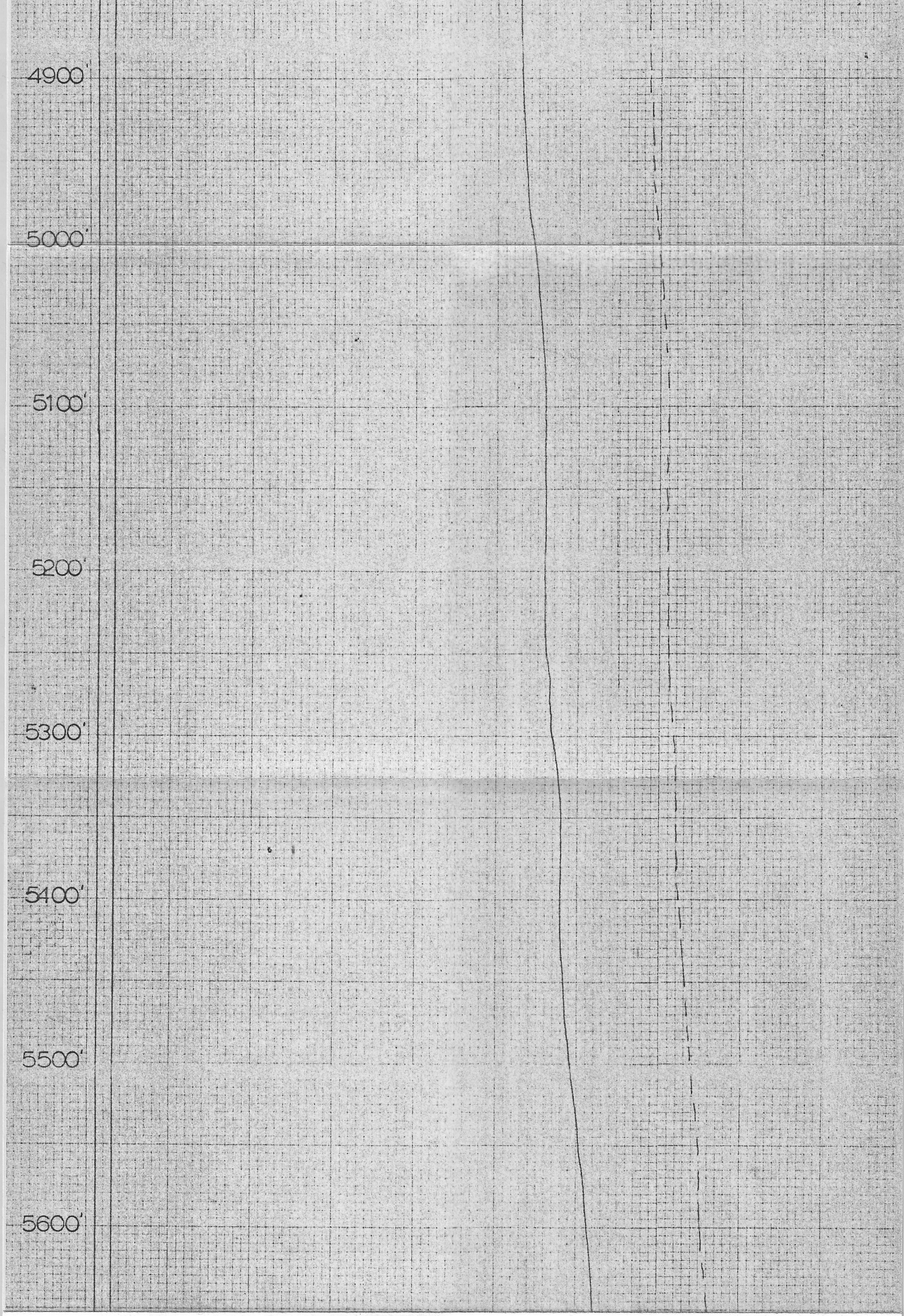
300'
400'
500'
600'
700'
800'
900'
LEGEND
— LOG 1 – RUN ON 6/6/80 AT 1:18 PM
- - LOG 2 – RUN ON 6/11/80 AT 10:53 AM