GL04396_13

Welex

5" =100'

COMPENSATED ACOUSTIC VELOCITY LOG

COMPANY AMAX EXPLORATION INCORPORATED OPER
WELL 66-8
FIELD McCOY PROPERTYS
County CHURCHILL State NEV.

COMPANY AMAX EXPLORATION INCORPORATED OPERATOR
WELL 66-8
FIELD McCOY PROPERTYS-WILDCAT
COUNTY CHURCHILL STATE NEVADA
Location 1347.64' NORTH & 3353.06' EAST OF THE SOUTHWEST CORNER OF: (MDM)
Other Services: DIG C/DENS/N
Sec. 8 Twp. 22N Rge. 40E

Permanent Datum G.L. Elev. 5795
Log Measured From G.L. Ft. Above Perm. Datum
Drilling Measured From G.L.
Elev.: K.B. D.F. G.L. 5795

Date	3-18-80			
Run No.	ONE			
Depth—Driller	2510			
Depth—Welex	2480			
Btm. Log Inter.	2478			
Top Log Inter.	702			
Casing—Driller	6 5/8 @ 704	@	@	@
Casing—Welex	702			
Bit Size	6			
Type Fluid in Hole	CLAY BASE & L.C.M.			
Dens. | Visc.	N/A | N/A	|	|	|
pH | Fluid Loss	N/A | N/Aml	| ml	| ml	| ml
Source of Sample	PIT			
R_m @ Meas. Temp.	26.4 @58 °F	@ °F	@ °F	@ °F
R_{mf} @ Meas. Temp.	N/A @N/A°F	@ °F	@ °F	@ °F
R_{mc} @ Meas. Temp.	N/A @N/A°F	@ °F	@ °F	@ °F
Source R_{mf} R_{mc}	MEASURED	|	|	|
R_m @ BHT	N/A @N/A°F	@ °F	@ °F	@ °F
Time Since Circ.	N/A			
Max. Rec. Temp.	210°F@	°F@	°F@	°F@
Equip. | Location	8586 | WOODLAND	|	|	|
Recorded By	G. TAYLOR, R. DOVE			
Witnessed By	J. GROSS			

Fold Here

Service Ticket No. 055289 Remarks:

Change in Mud Type or Additional Samples

Date | Sample No.	|	|
Depth—Driller		
Type Fluid in Hole		
Dens. | Visc.	|	|
ph | Fluid Loss	| ml	|
Source of Sample		
R_m @ Meas. Temp.	@ °F	@ °F
R_{mf} @ Meas. Temp.	@ °F	@ °F
R_{mc} @ Meas. Temp.	@ °F	@ °F
Source: R_{mf} | R_{mc}	|	|
R_m @ BHT	N/A @ N/A°F	@ °F
R_{mf} BHT	N/A @ N/A°F	@ °F
R_{mc} BHT	N/A @ N/A°F	@ °F

SCALE CHANGES

Type Log	Depth	Scale Up Hole	Scale Down Hole
AVL	2420	50-150	20-120

EQUIPMENT DATA

Run No.	Tool Type and No.	Pad Type	Tool Position	Other
ONE	AVL-26249		FREE	6" HOLE

LOST CIRCULATION

Welex does not guarantee the accuracy of any interpretation of log data, conversion of log data to physical rock parameters, or recommendations which may be given by Welex personnel or which may appear on the log or in any other form. Any user of such data, interpretations, conversions, or recommendations agrees that Welex is not responsible, except where due to gross negligence or wilful misconduct, for any loss, damages, or expenses resulting from the use thereof.

5" = 100'

CALIPER
4 Average Diameter Inches 14

GAMMA
40 API Gamma Ray Units 240

TRAVEL TIME
MICROSECONDS PER FT.
$T \underline{4'} R_1 \underline{2'} R_2$

150 100 50
250 200 150

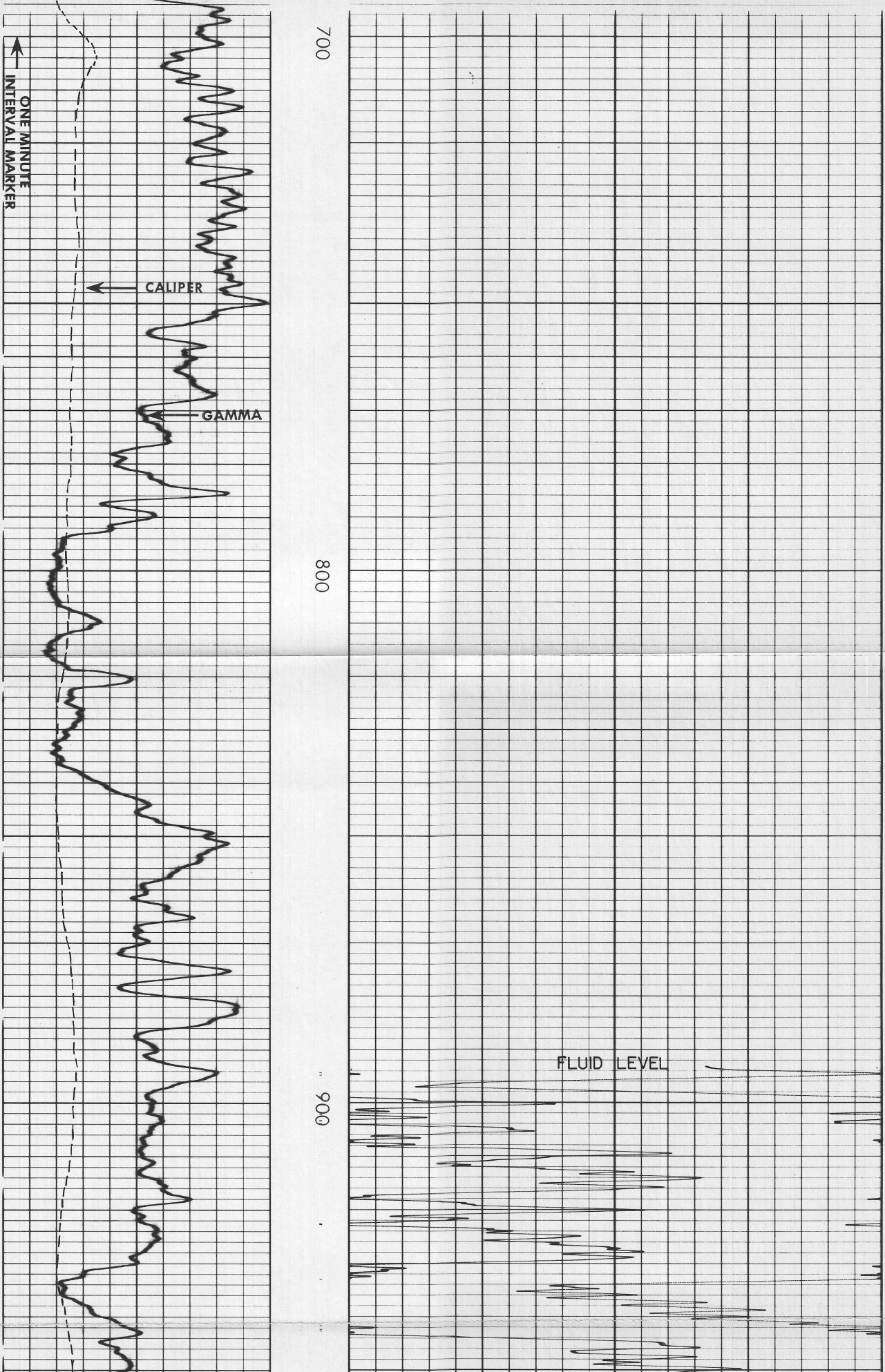

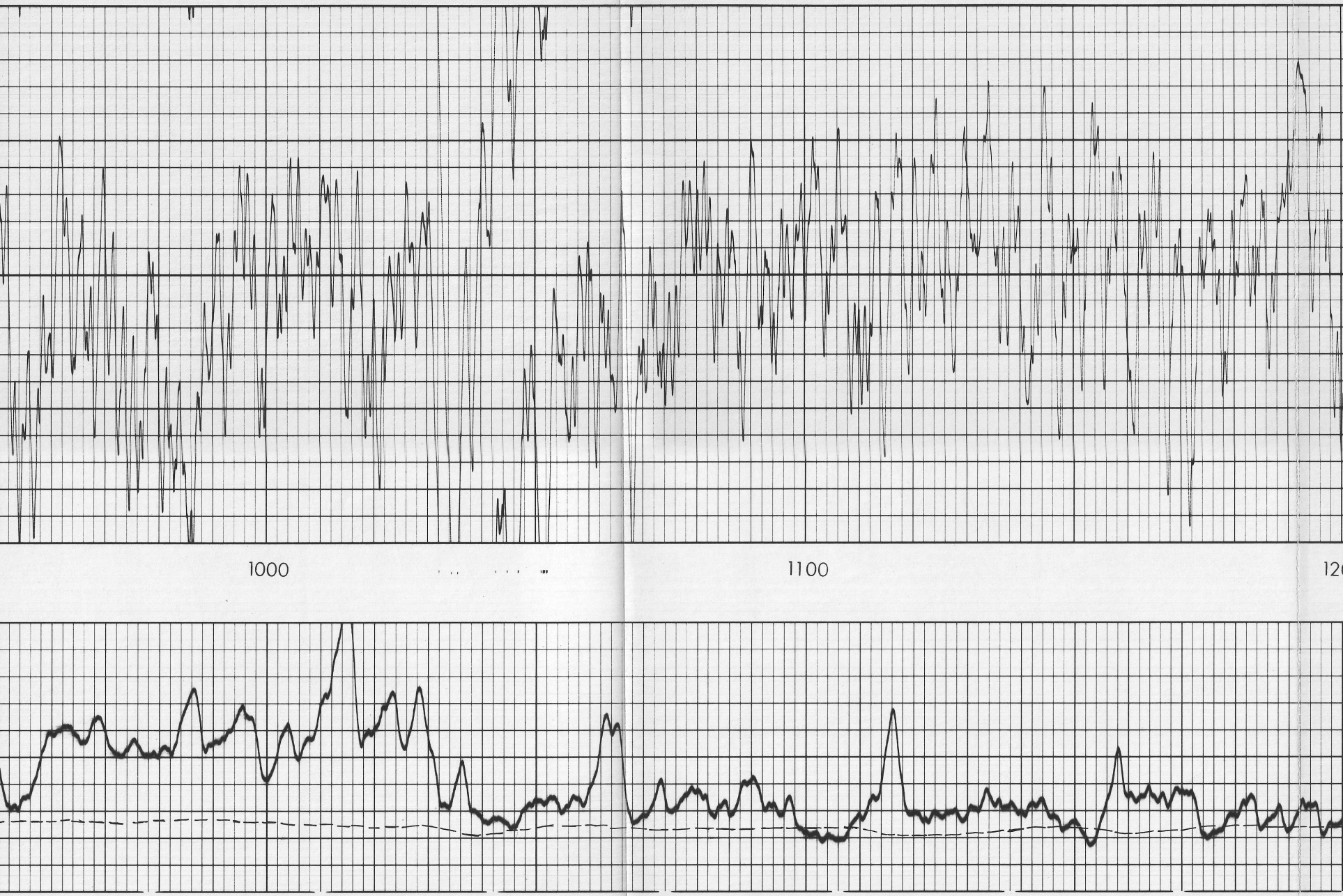

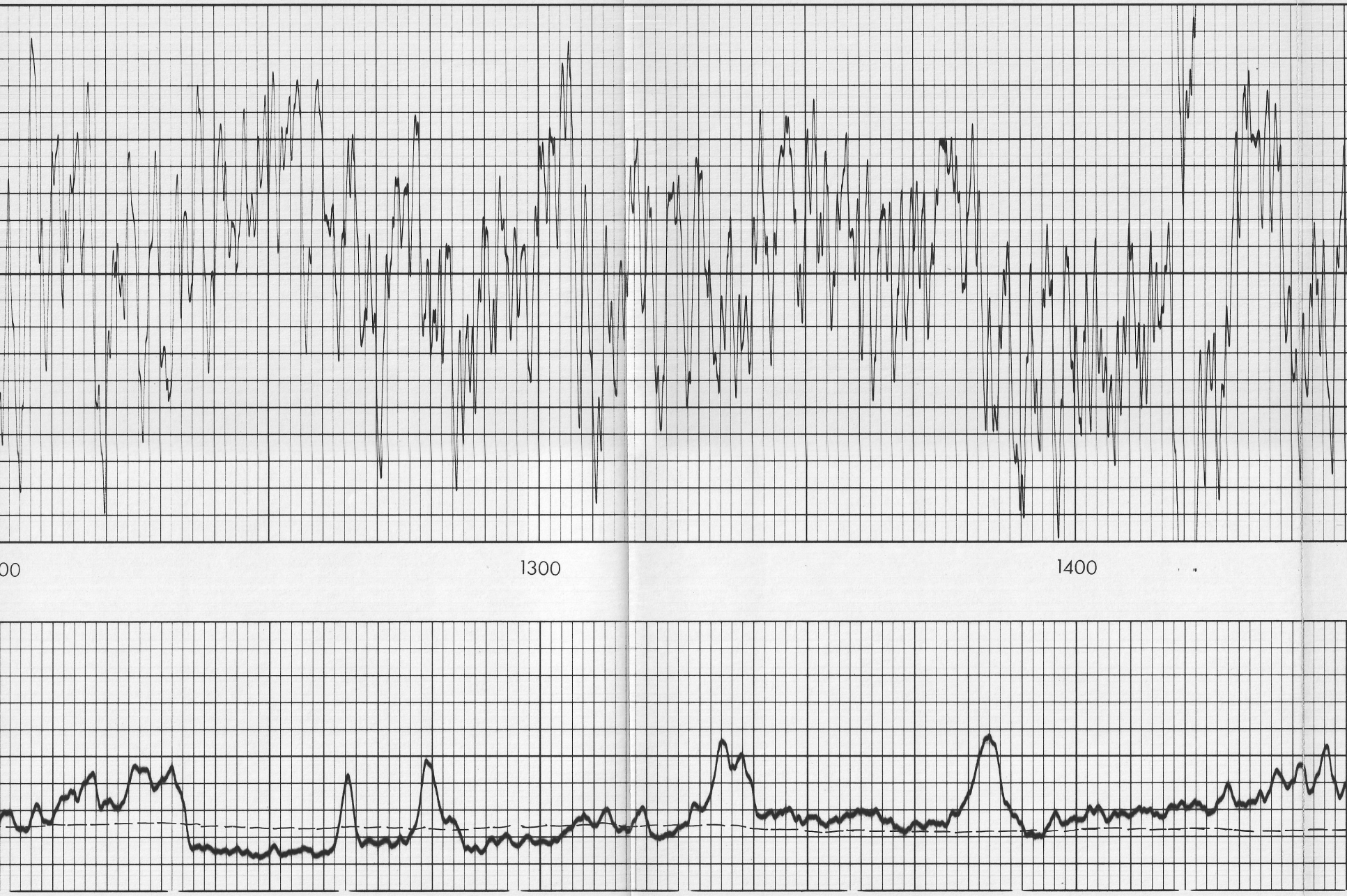

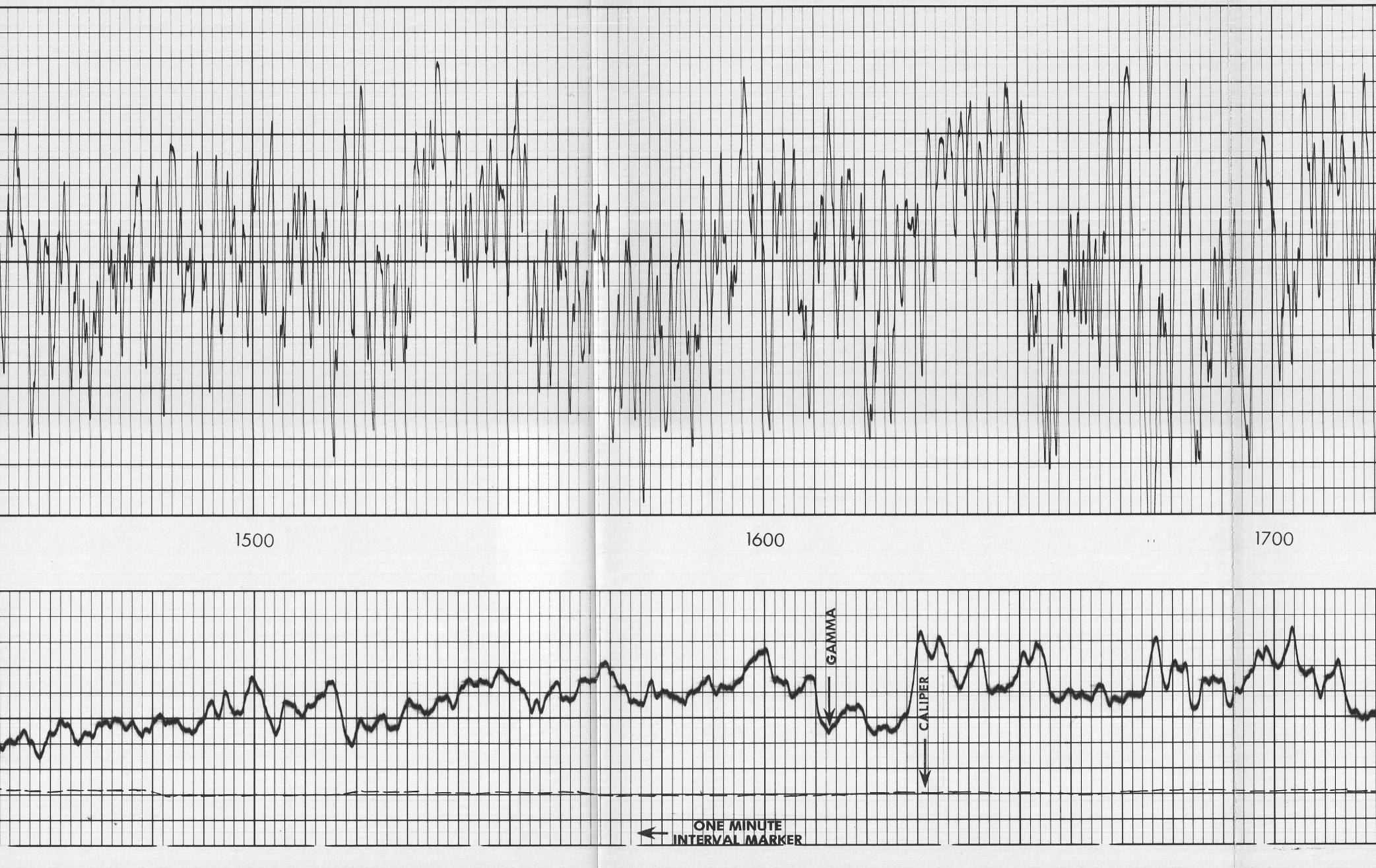

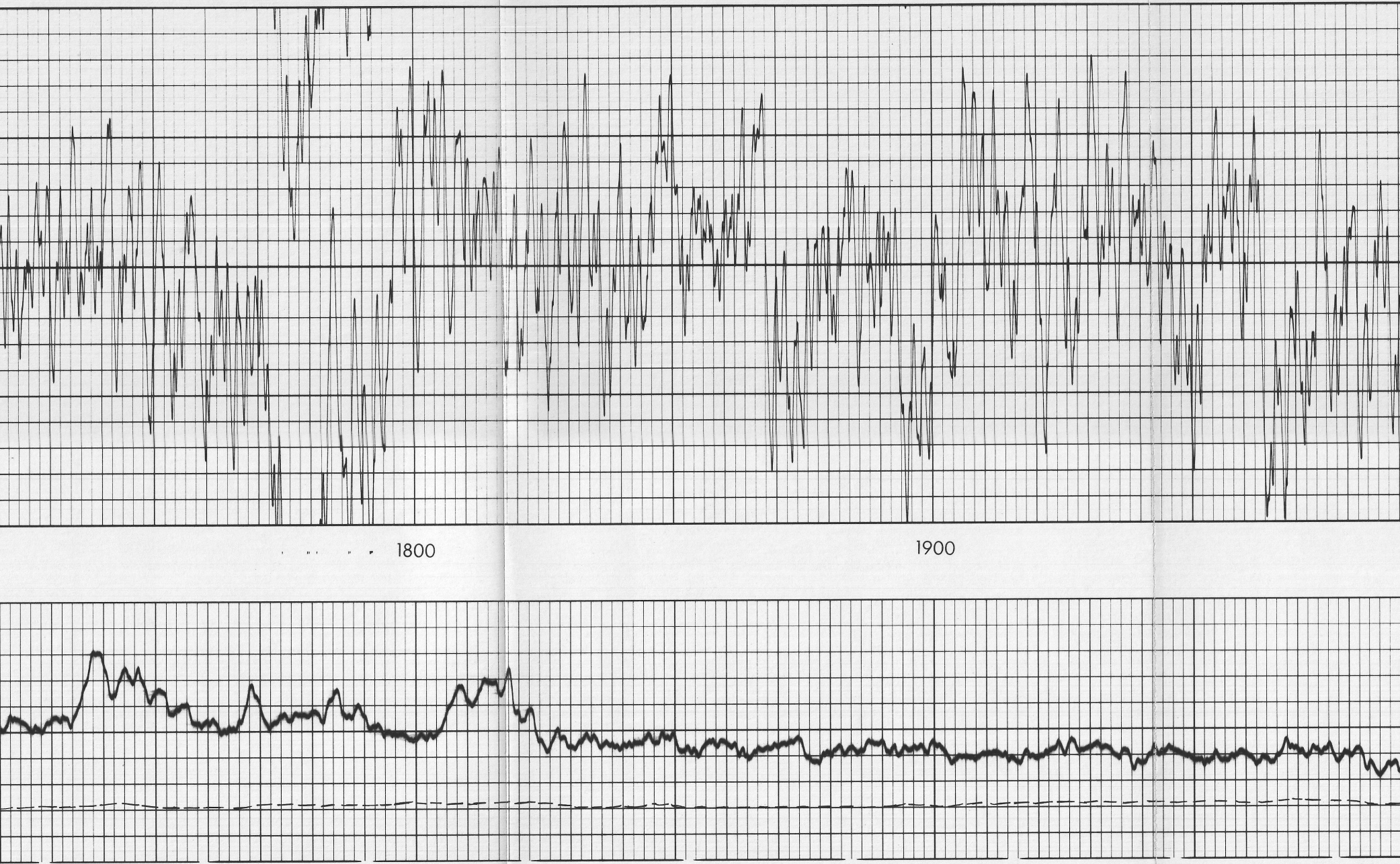

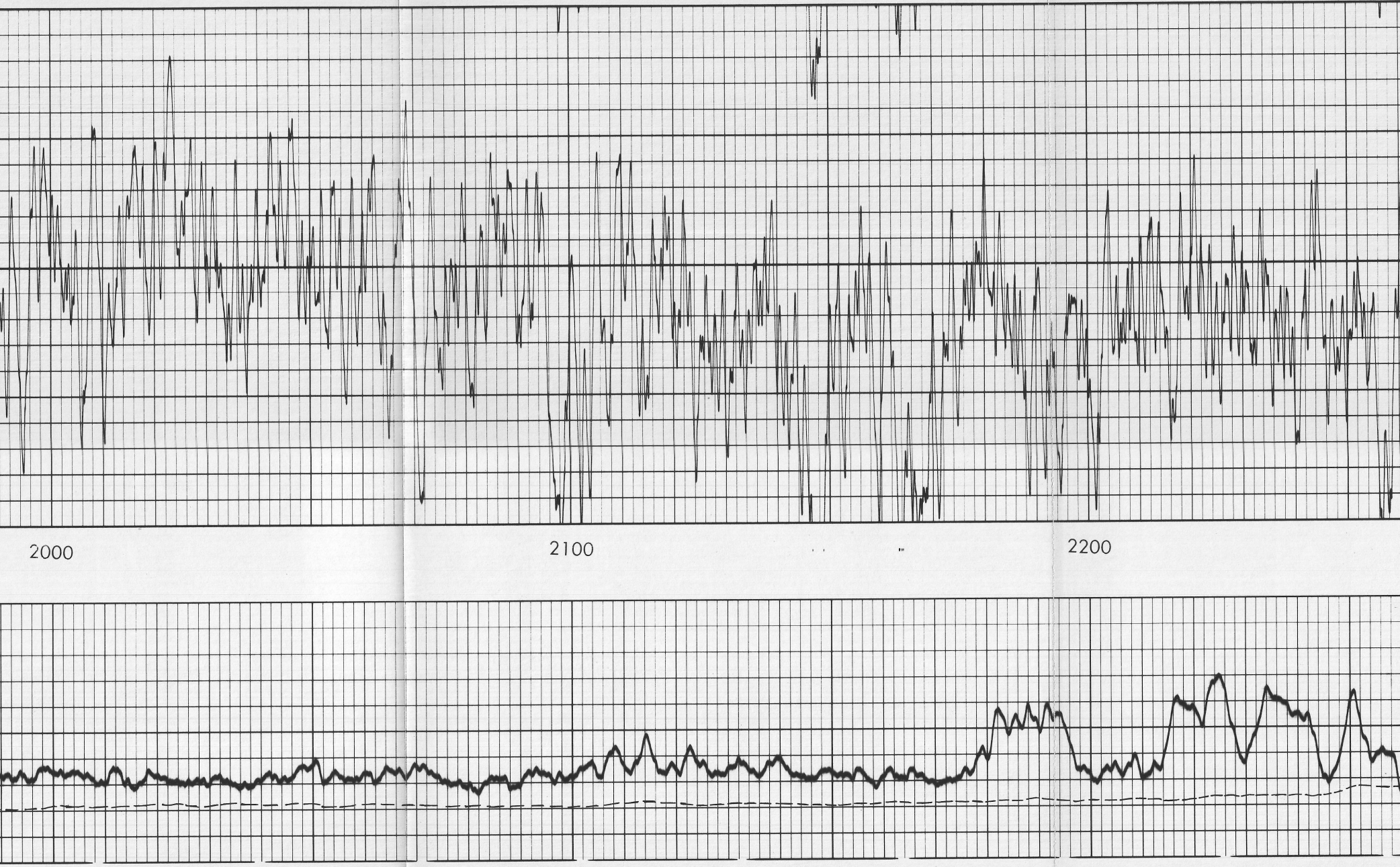

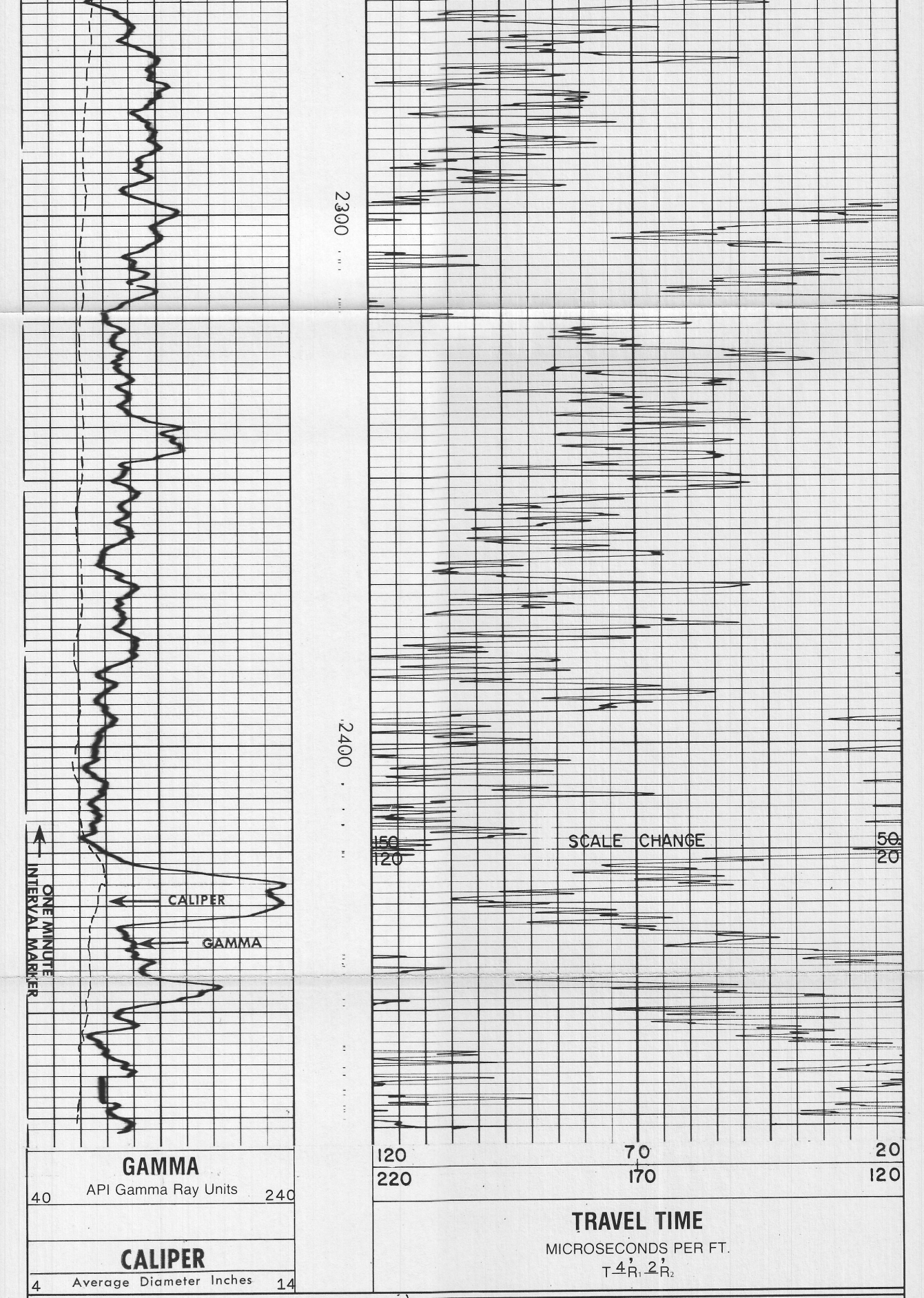

AMAX EXPLORATION INCORPORATED OPERATOR T.D. LOGGED 2472

66-8
McCOY PROPERTYS-WILDCAT
CHURCHILL COUNTY, NEVADA

T.D. DRILLER 2510
T.D. WELEX 2480

REPEAT SECTION

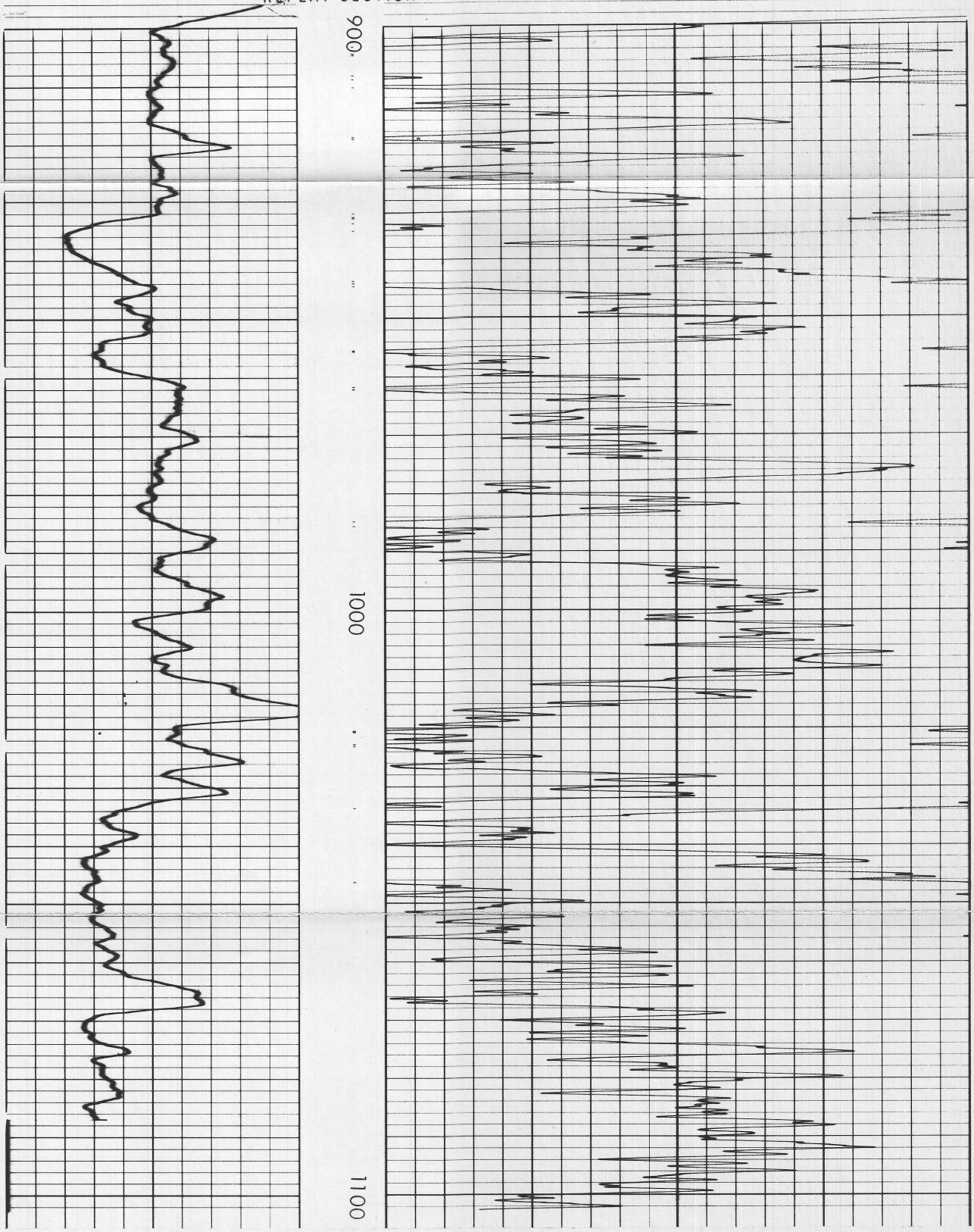

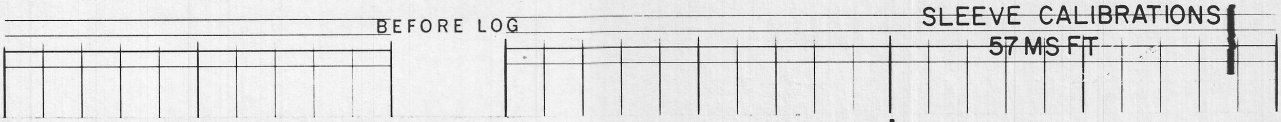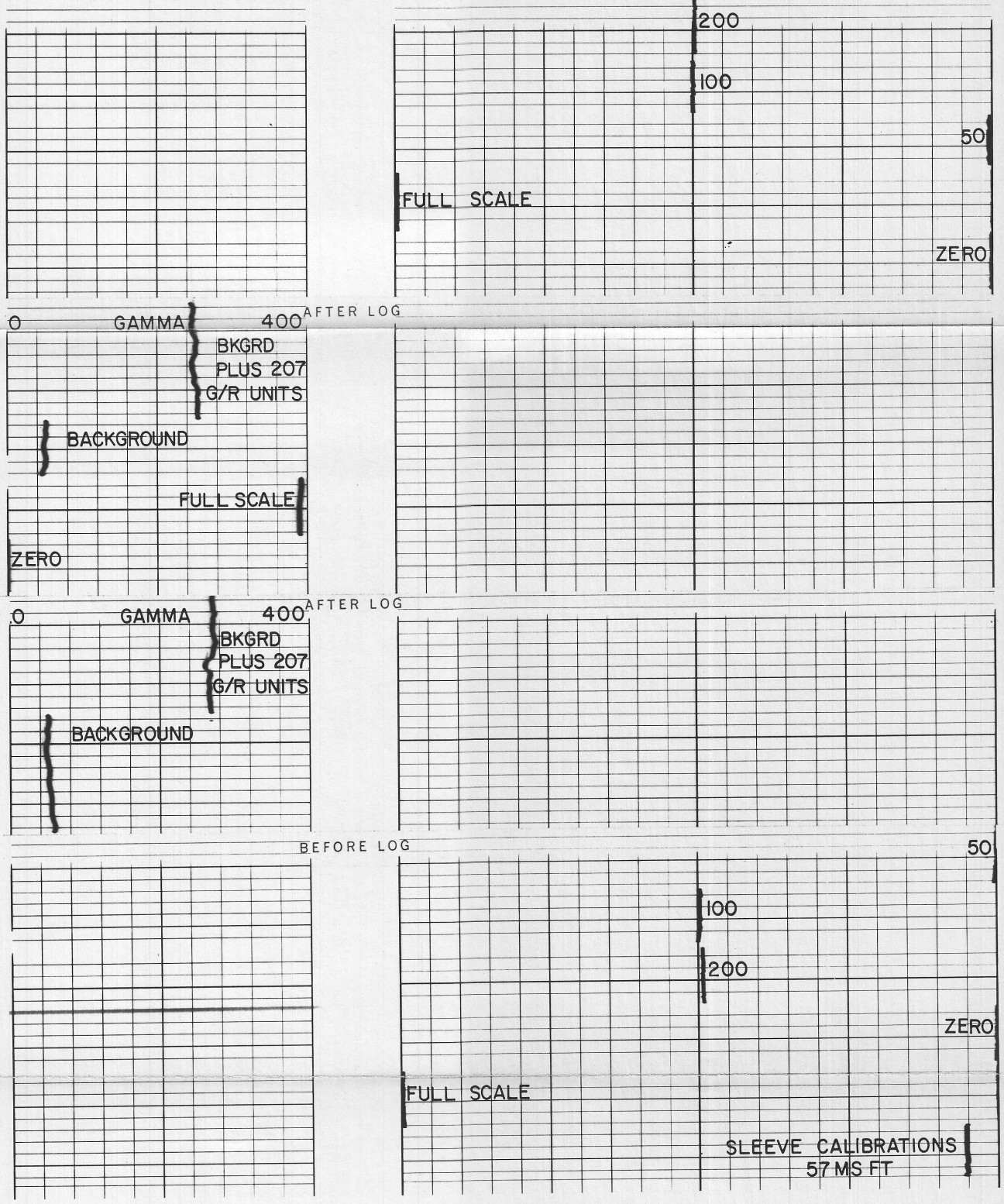BEFORE LOG