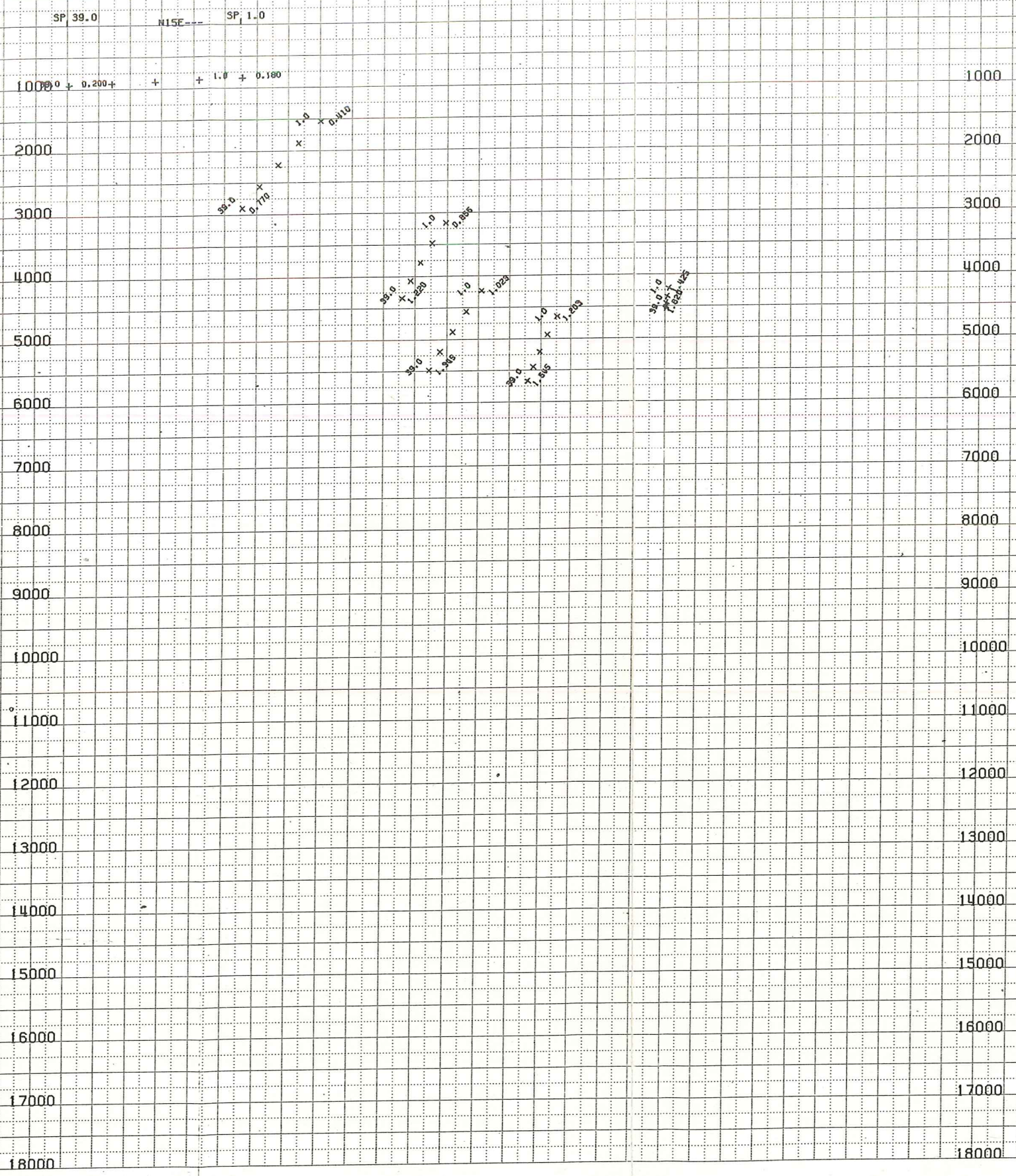


#2

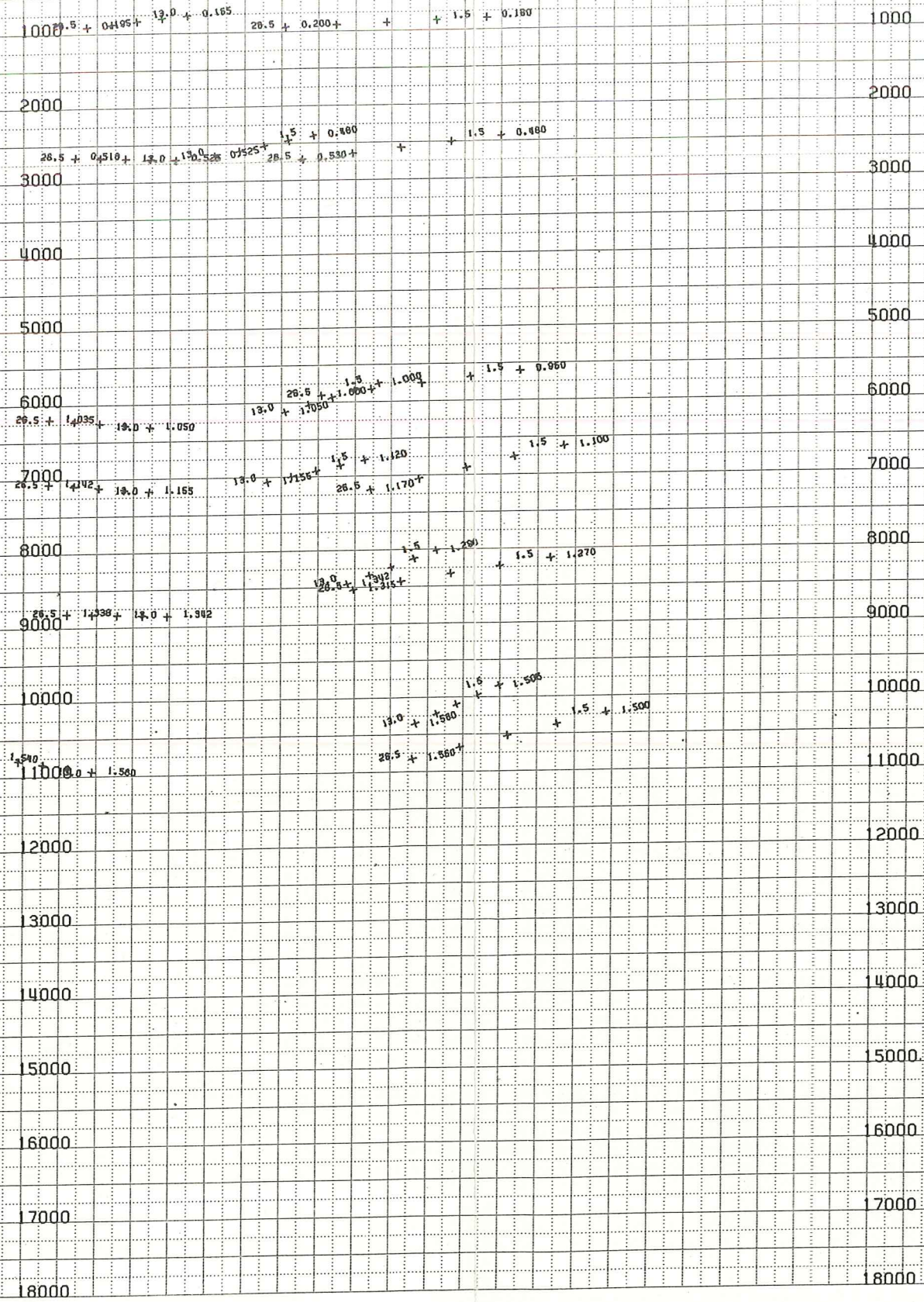
UNION OIL COMPANY OF CALIFORNIA
GEOHERMAL DIVISION
COVE FORT AREA, UTAH
LINE 1, SP 1-39
HORIZONTAL SCALE-1"=2000'
W.A. FILLIPONE APRIL, 1977



#2

UNION OIL COMPANY OF CALIFORNIA
GEOHERMAL DIVISION
COVE FORT AREA, UTAH
LINES 2&3, SP 1.5-26.5
HORIZONTAL SCALE=1"=1000'
W.R. FILLIPONE APRIL, 1977


SP 26.5 N55E SP 13.0 SP 26.55 N55E--N65E-- SP 1.5



#2

UNION OIL COMPANY OF CALIFORNIA
GEOHERMAL DIVISION
COVE FORT AREA, UTAH
LINE 4, SP 1-26.5
HORIZONTAL SCALE = 1" = 1000'
W.R. FILLIPPONE APRIL, 1977

SP 26.5 S18E--
SP 13.0 S18E--
SP 1.5 S18E--

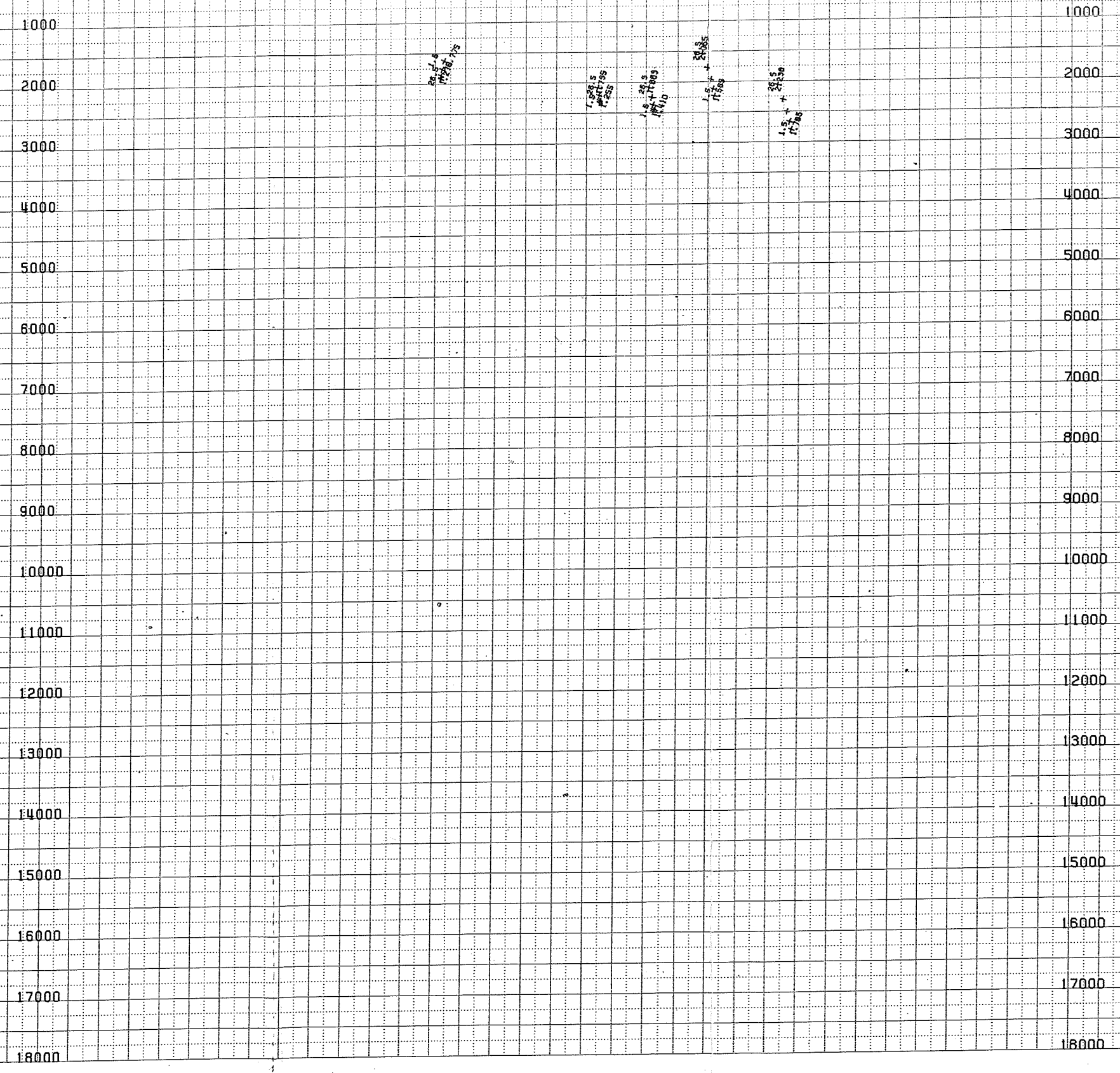


#2

UNION OIL COMPANY OF CALIFORNIA
GEOLOGICAL DIVISION
COVE FORT AREA, UTAH
LINE 7. SP 1-26.5

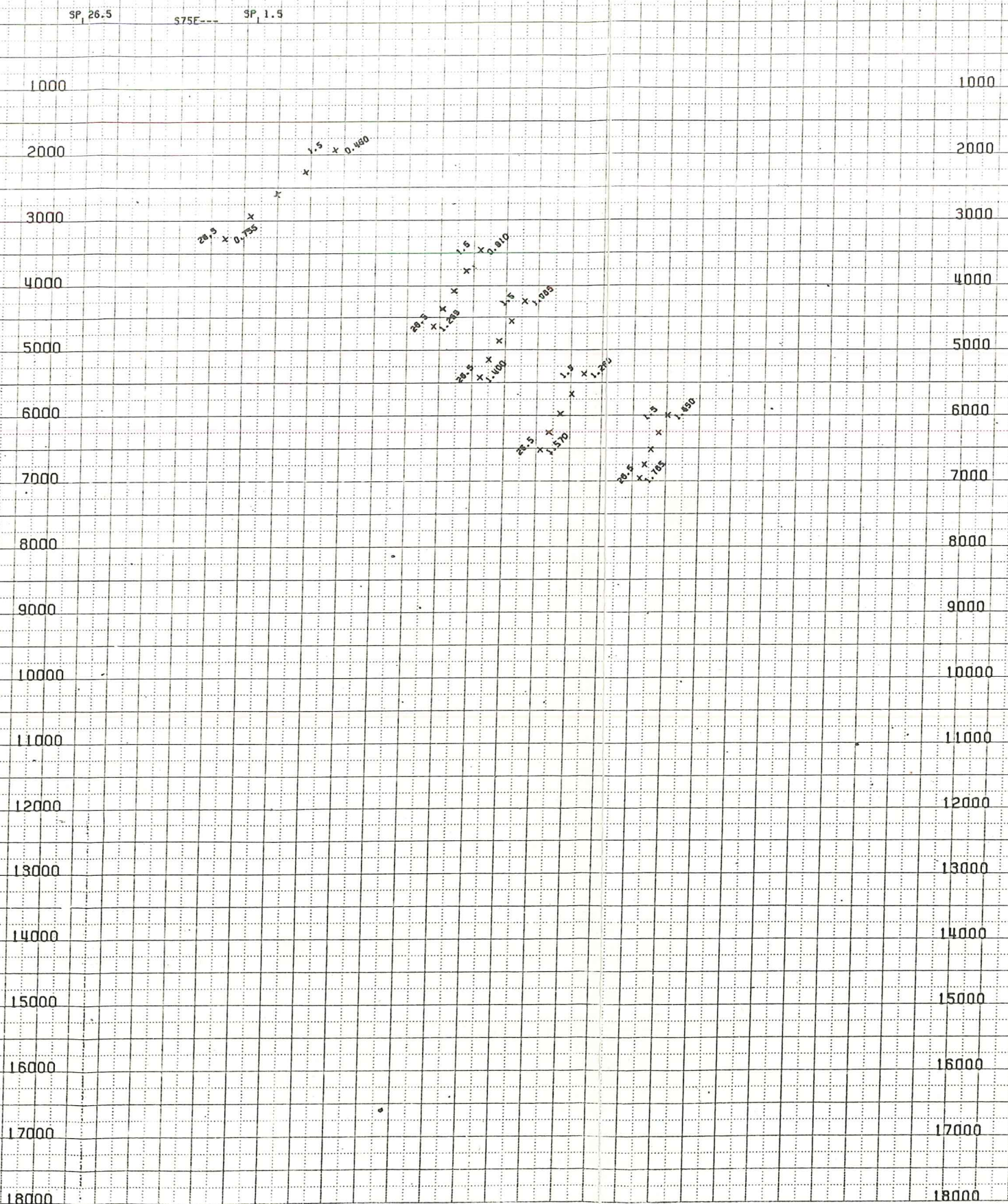
HORIZONTAL SCALE=1"=1000'
N.A. FILLIPONE APRIL, 1977

SP, 26.5 S12E-- SP, 1.5



#2

UNION OIL COMPANY OF CALIFORNIA
GEOHERMAL DIVISION
COVE FORT AREA, UTAH
LINE 8, SP 1-26.5
HORIZONTAL SCALE=1"=2000.
W.R. FILLIPONE APRIL, 1977

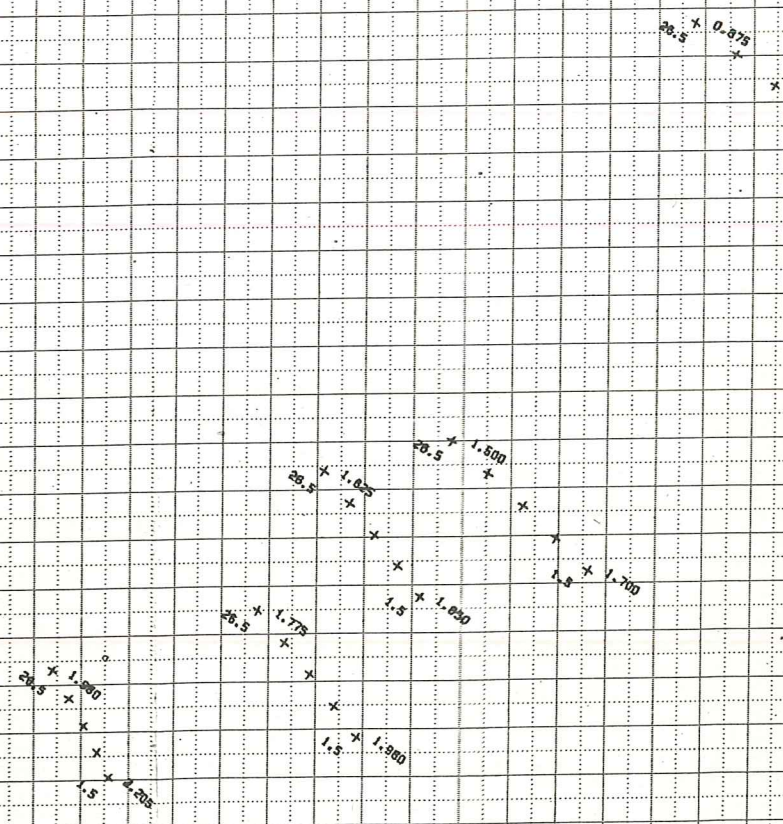


#2

UNION OIL COMPANY OF CALIFORNIA
GEOTHERMAL DIVISION
COVE FORT AREA, UTAH
LINE 9, SP 1-26.5
HORIZONTAL SCALE=1"=2000'
H.R. FILLIPPONE APRIL, 1977

SP, 26.5 N20E--- SP, 1.5


1000
2000
3000
4000
5000
6000
7000
8000
9000
10000
11000
12000
13000
14000
15000
16000
17000
18000



#2

UNION OIL COMPANY OF CALIFORNIA
GEOTHERMAL DIVISION
COVE FORT AREA, UTAH
LINE 10, SP 1-26.5
HORIZONTAL SCALE=1"=2000'
W.R. FILLIPPONE APRIL 1977

SP 26.5 S79E SP 1.5



#2

UNION OIL COMPANY OF CALIFORNIA
GEOHERMAL DIVISION
COVE FORT AREA, UTAH
LINE 11, SP. 1-28.5
HORIZONTAL SCALE=1"=2000'
M.R. FILLIPPONE APRIL, 1977

SP 28.5 S75E SP 1.5

28.5
S75E

