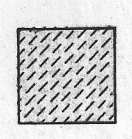



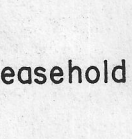


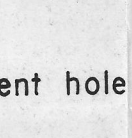
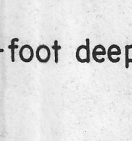



TOPOGRAPHY AND LEASE POSITION OF GEOTHERMAL POWER CORP.
MINERAL MOUNTAINS AND VICINITY

EXPLANATION

-  Geothermal Power Corp. leasehold
-  Phillips Petroleum Co. lands
-  Getty Oil lands
-  Union Oil Co. lands
-  American Geothermal Energy Co.
-  Geothermal Exploration Co., Inc.
-  Thermal Exploration-O'Brien Mines
-  6 Gradient hole locations
-  Possible 2000-foot deep temperature-gradient holes
-  KGRA boundary

