GL04462-3

[redacted]

COMPENSATED ACOUSTIC VELOCITY LOG

FIELD
County
State

COMPANY CHEVRON OIL COMPANY
CHEVRON MINERALS STAFF
WELL ROSSI 21-19
FIELD BEOWAWE
COUNTY LANDERS STATE NEVADA

Location 375' S. & 825' E. of N.W. Cor. NE-NW-NW MDB&M
Sec. 19 Twp 31N Rge 48E

Other Services: IEL DIP

nt Datum G.L. Elev.
ured From D.F. 15.55 Ft. Above Perm. Datum
Drilling Measured From D.F.

Elev.: K.B. —
D.F.
G.L.

Date	10-18-76			
Run No.	ONE			
Depth–Driller	2800'			
Depth–Welex	2803'			
Btm. Log Inter.	1996'			
Top Log Inter.	94'			
Casing–Driller	20" @ 30'	@	@	@
Casing–Welex	N.A.			
Bit Size	17½"			
Type Fluid in Hole	GEL-WATER w/Cell Chk Mat'l			
Dens. | Visc.	6.7 | 65	|	|	|
pH | Fluid Loss	8.0 | – ml	| ml	| ml	| ml
Source of Sample	CIRCULATED			
R_m @ Meas. Temp.	6.00 @ 98 °F	@ °F	@ °F	@ °F
R_{mf} @ Meas. Temp.	5.24 @ 70 °F	@ °F	@ °F	@ °F
R_{mc} @ Meas. Temp.	5.48 @ 68 °F	@ °F	@ °F	@ °F
Source R_{mf} R_{mc}	M | M	|	|	|
R_m @ BHT	4.54 @ 108 °F	@ °F	@ °F	@ °F
Time Since Circ.	4 HRS 34 MIN			
Max. Rec. Temp.	108 °F @ BHT	°F @	°F @	°F @
Equip. | Location	9430 | WPCO	|	|	|
Recorded By	OMAR			
Witnessed By	MR. C. BRUCE, T. FARMAN, R. ALLMENDINGER			

Fold Here

Reproduced By
Electrical Log Services
Midland, Texas 79701

REFERENCE K 2639Y

6 COMPLETION RECORD

SPUD DATE

COMP DATE

DST RECORD

API NO.

CASING RECORD

PERFORATING RECORD

ACID, FRAC SHOT

I P

GOR GR

T P C P

REMARKS:

REPRODUCTION FOR RESALE PROHIBITED

Service Ticket No *006637* Remarks:

Change In Mud Type or Additional Samples

Date | Sample No	|	|
Depth—Driller		
Type Fluid In Hole		
Dens. | Visc.	|	|
ph | Fluid Loss	| ml	|
Source of Sample		
R_m @ Meas. Temp.	@ °F	@ °F
R_{mf} @ Meas. Temp.	@ °F	@ °F
R_{mc} @ Meas. Temp.	@ °F	@ °F
Source: R_{mf} | R_{mc}	|	|
R_m @ BHT	*4.53@188* °F	@ °F
R_{mf} BHT	*3.46 @188* °F	@ °F
R_{mc} BHT	*3.45 @188* °F	@ °F

SCALE CHANGES

Type Log	Depth	Scale Up Hole	Scale Down Hole
None			

EQUIPMENT DATA

Run No.	Tool Type and No.	Pad Type	Tool Position	Other
ONE	*CAVL 17918*			

Tool @ Bottom @ 4:40 P.M. *Note: Caliper Maximum Range Only 16" To Small For 17½" Hole Get Caliper From D.p Log*

Welex does not guarantee the accuracy of any interpretation of log data, conversion of log data to physical rock parameters, or recommendations which may be given by Welex personnel or which may appear on the log or in any other form. Any user of such data, interpretations, conversions, or recommendations agrees that Welex is not responsible, except where due to gross negligence or wilful misconduct, for any loss, damages, or expenses resulting from the use thereof.

100'

POTENTIAL MILLIVOLTS

– → 10 ← +

~~GAMMA~~

~~API Gamma Ray Units~~

~~CALIPER~~

~~Average Diameter In.~~

TRAVEL TIME

MICROSECONDS PER FT.

T 3 R, 3 R,

120 70 20

0.5

220 170 120

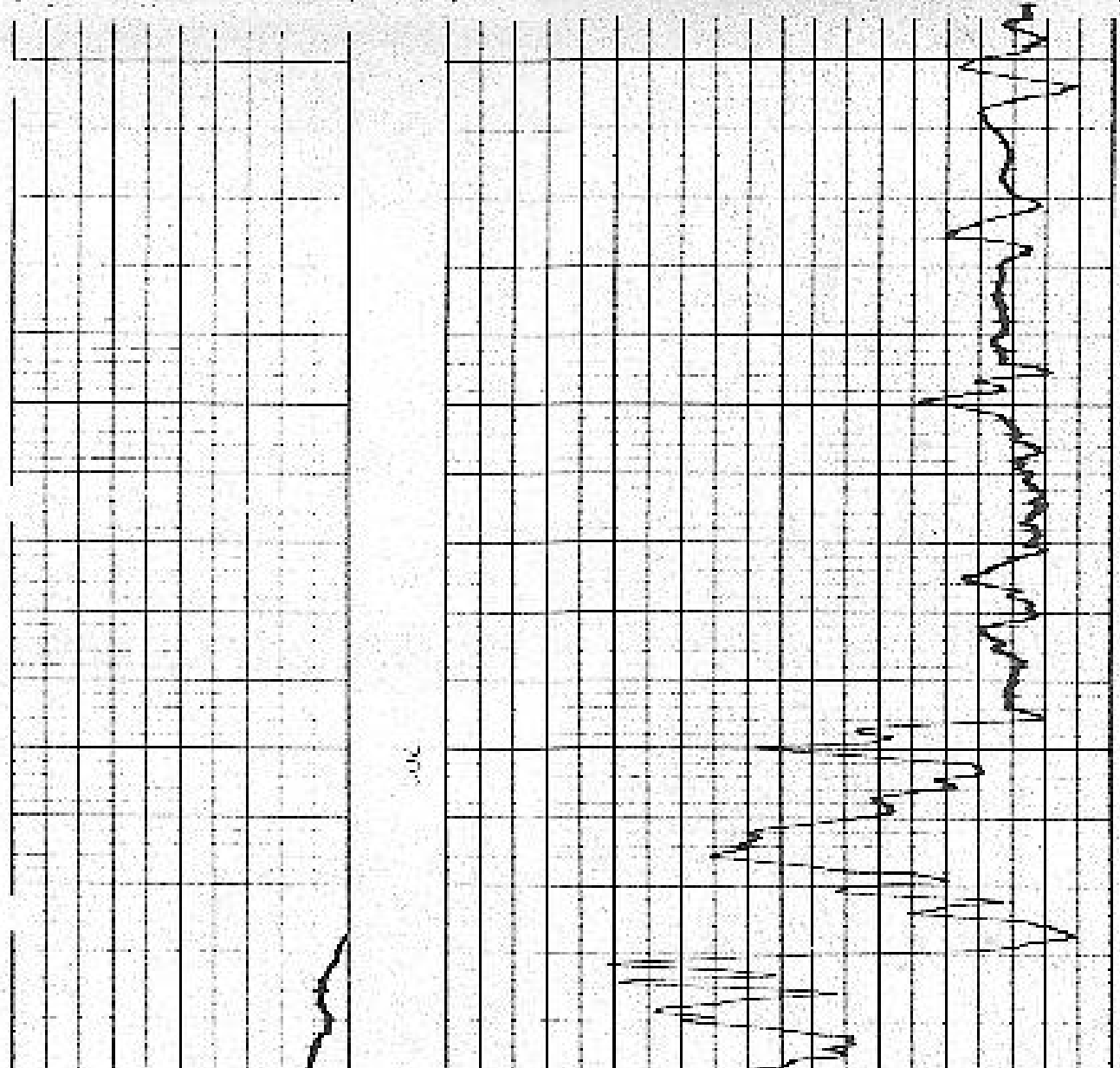

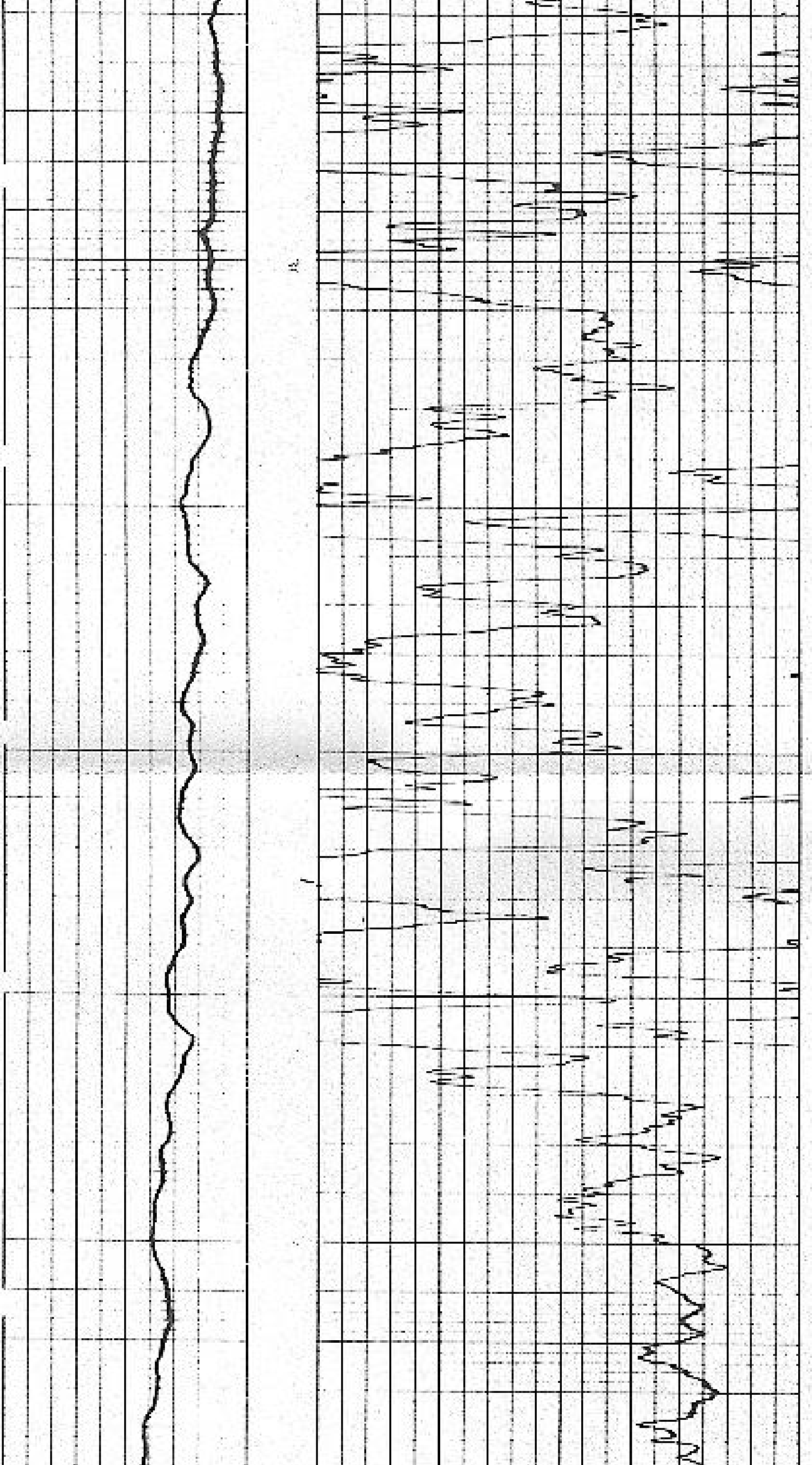

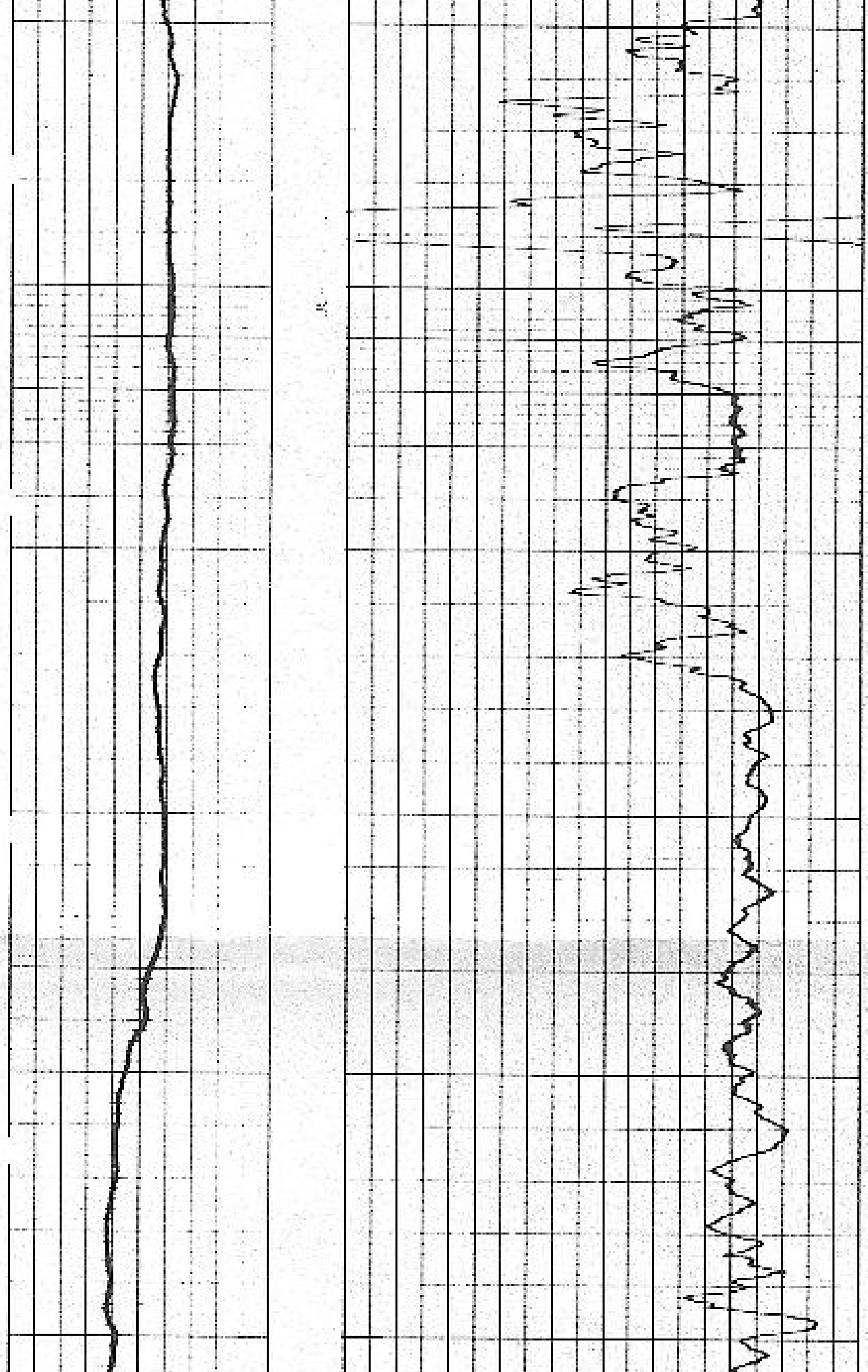

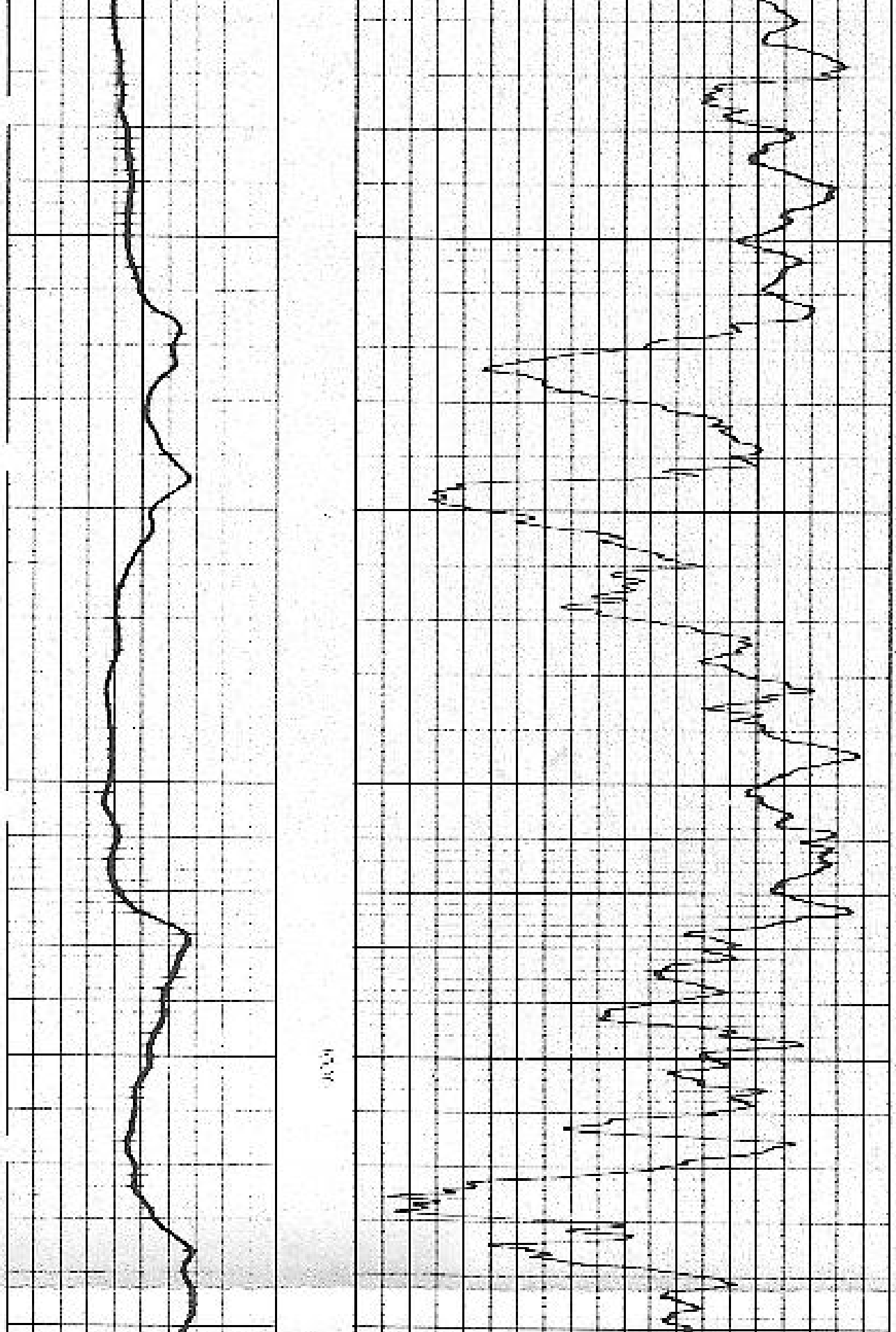

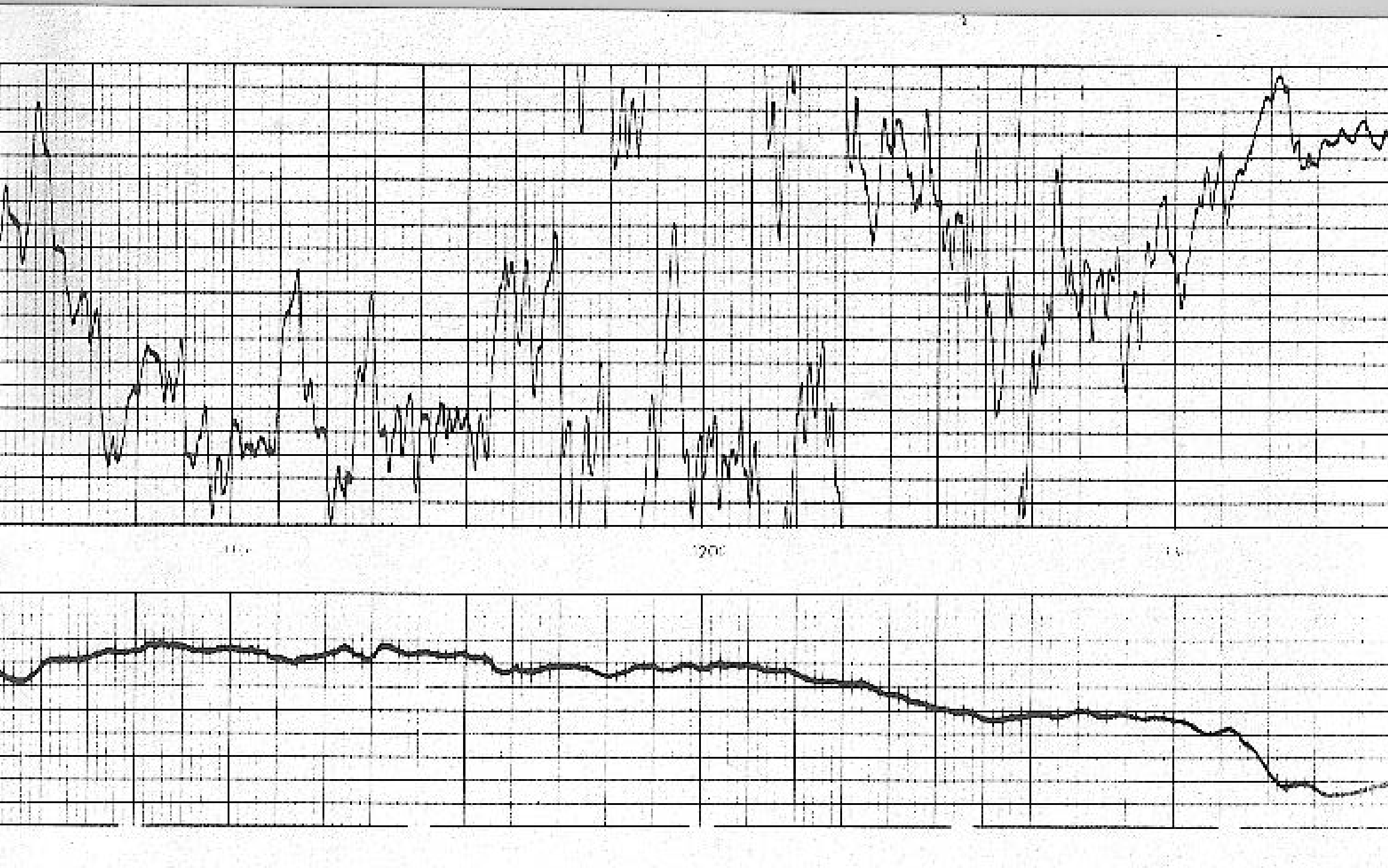

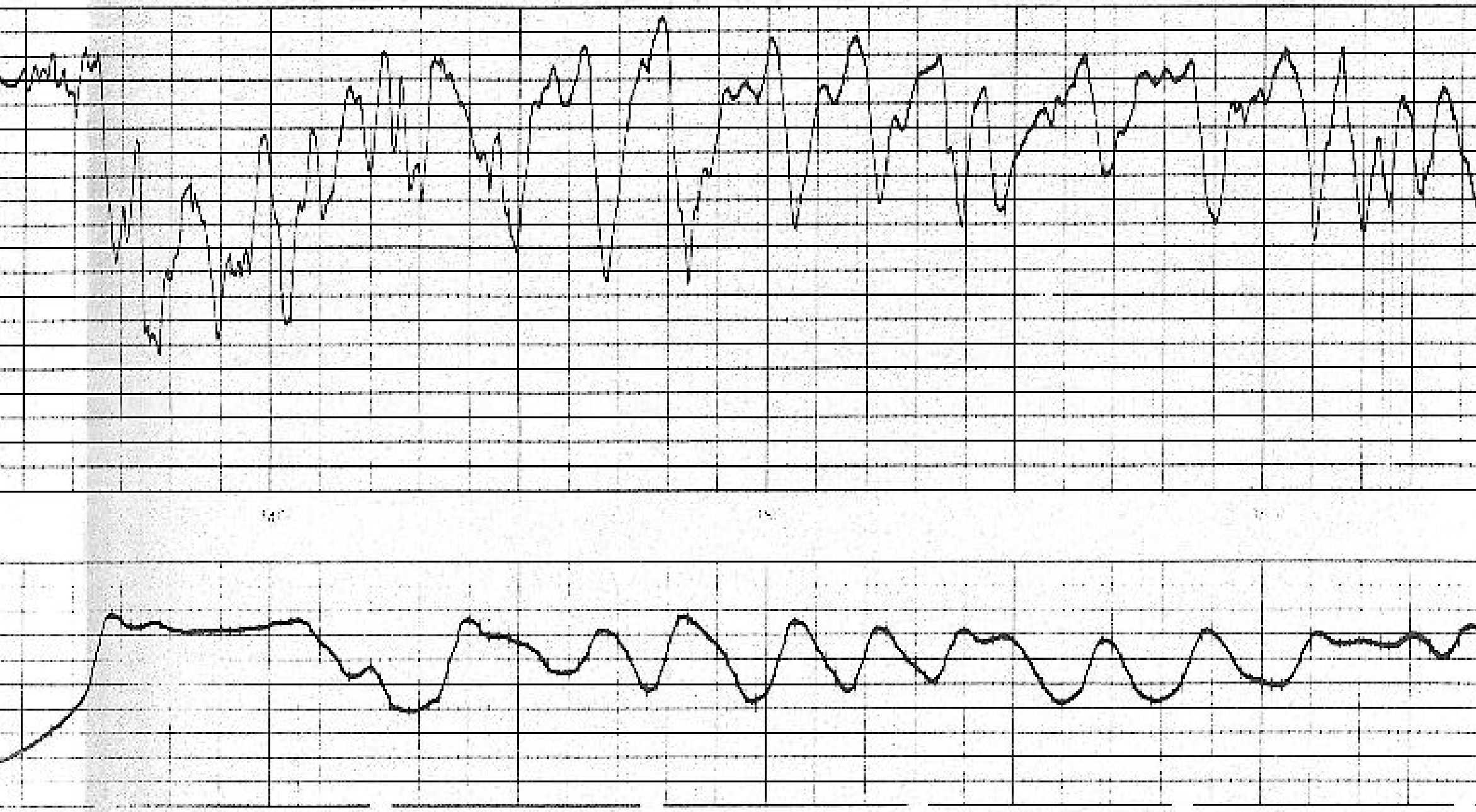

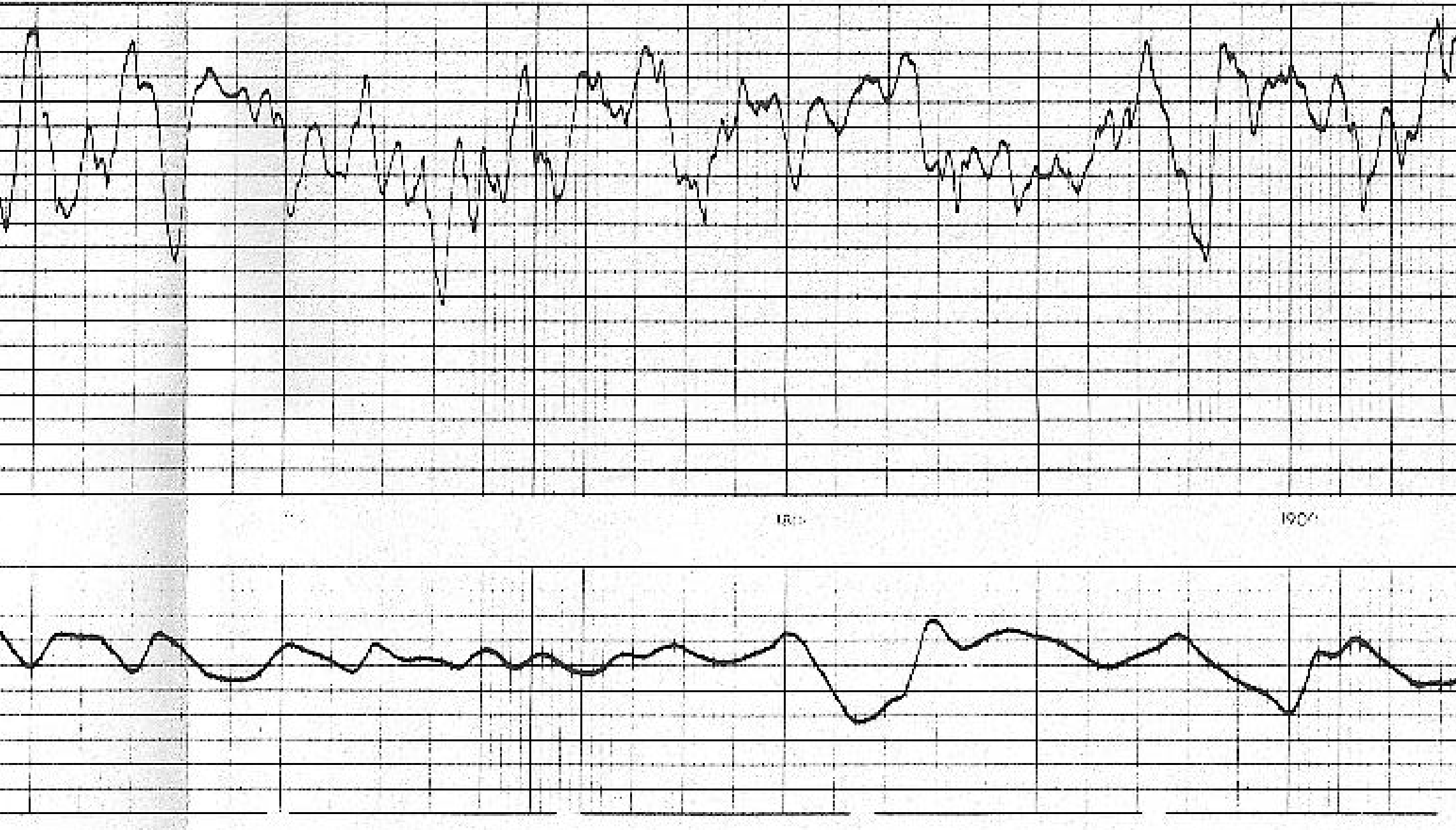

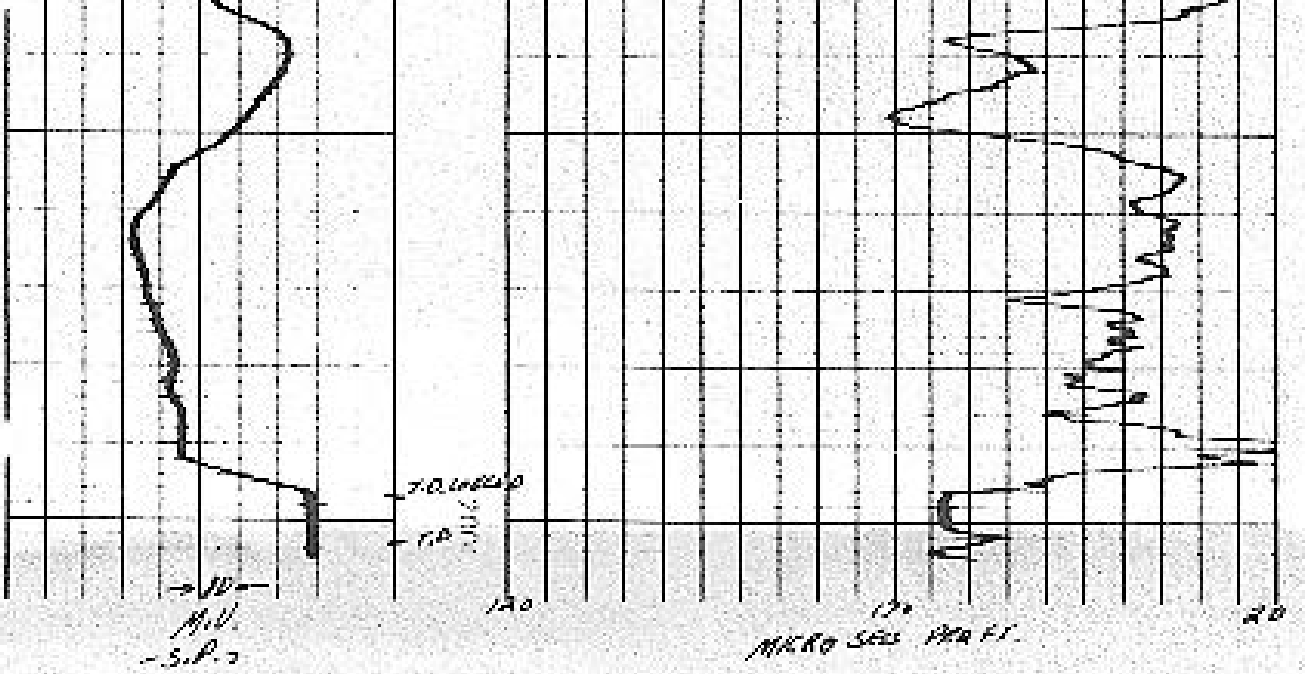

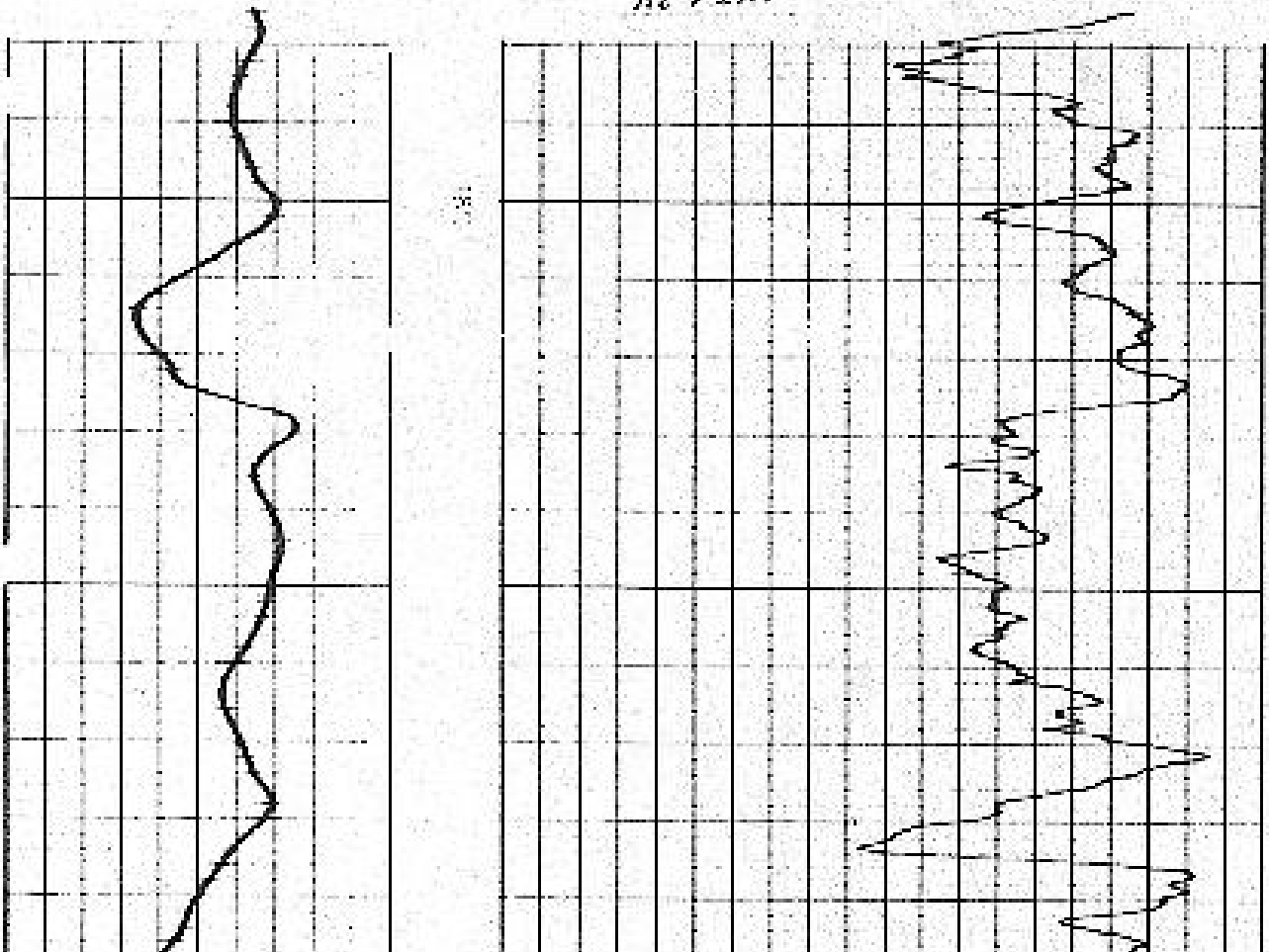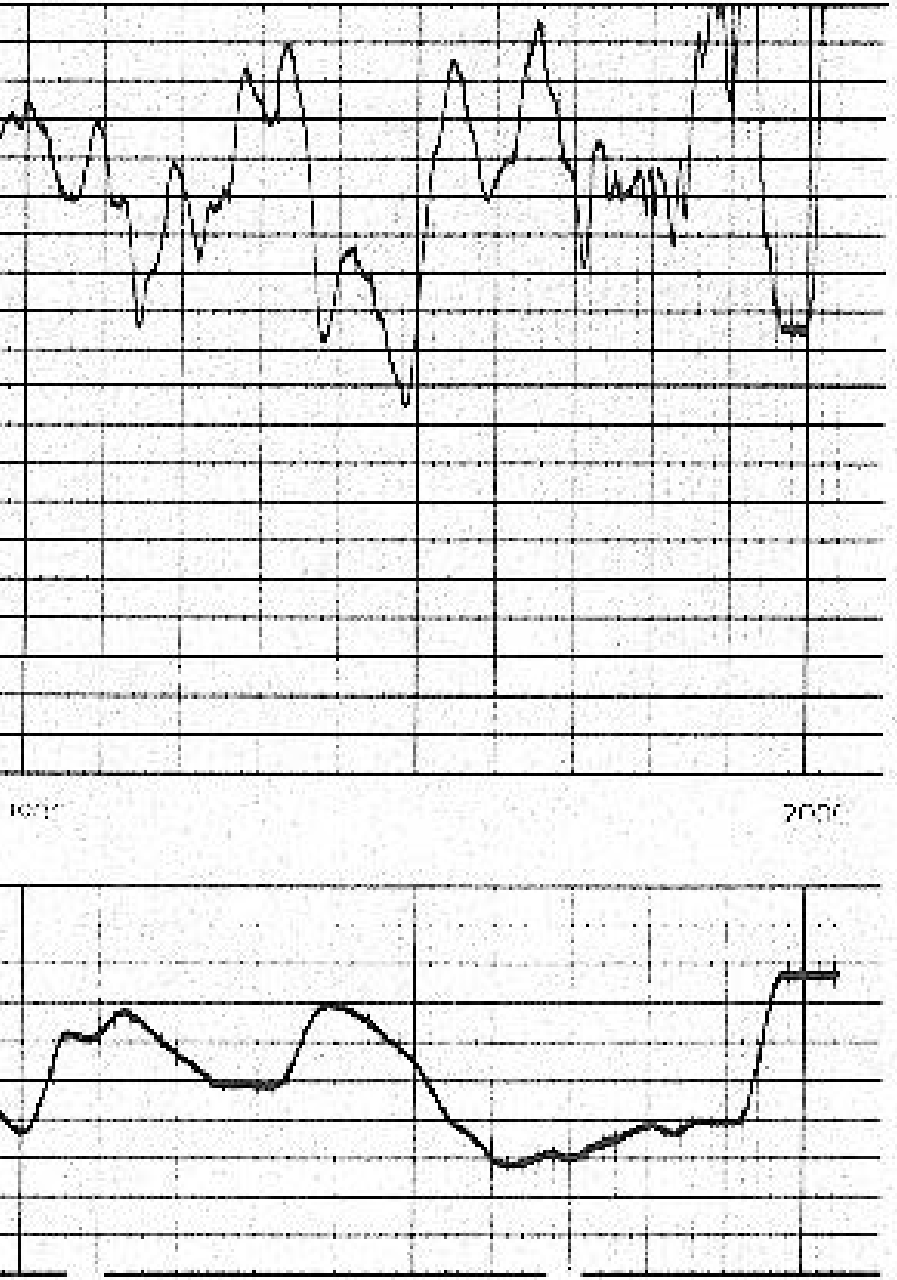REPEAT.