GL04466-17

Schlumberger

DIRECTIONAL SURVEY

COUNTY CHURCHILL
FIELD DESERT PEAK
LOCATION N/A
WELL DESERT PEAK
3-23-1
COMPANY PHILLIPS PETROLEUM

COMPANY PHILLIPS PETROLEUM COMPANY

WELL DESERT PEAK B-23-1

FIELD DESERT PEAK

COUNTY CHURCHILL **STATE** NEVADA

LOCATION N/A SW - NW

API SERIAL NO.	SEC	TWP	RANGE
	23	22N	27E

Other Services:
NONE

Permanent Datum: N/A ; Elev.: N/A
Log Measured From KB - Ft. Above Perm. Datum
Drilling Measured From KB

Elev.: K.B. N/A
D.F. N/A
G.L. N/A

Date	4-13-79			
Run No.	ONE			
Depth—Driller	N/A			
Depth—Logger (Schl.)	- -			
Btm. Log Interval	2900			
Top Log Interval	150			
Casing—Driller	BELOW@3000'	@	@	@
Casing—Logger	- -			
Bit Size	- -			
Type Fluid in Hole	WATER			
Dens. | Visc.	- - | - -	|	|	|
pH | Fluid Loss	- - | - ml	| ml	| ml	| ml
Source of Sample	SHAKER			
Rm @ Meas. Temp.	.6 @ 75 °F	@ °F	@ °F	@ °F
Rmf @ Meas. Temp.	- - @ - °F	@ °F	@ °F	@ °F
Rmc @ Meas. Temp.	- - @ - °F	@ °F	@ °F	@ °F
Source: Rmf | Rmc	- - | - -	|	|	|
Rm @ BHT	- - @ - °F	@ °F	@ °F	@ °F
TIME Circulation Stopped	0700			
TIME Logger on Bottom	0900			
Max. Rec. Temp.	- °F	°F	°F	°F
Equip. | Location	7758 | SAC	|	|	|
Recorded By	FINNELL			
Witnessed By Mr.	COBBS			

FOLD HERE

~~The well name, location and borehole reference data were furnished by the customer.~~

Run No.	ONE			
Service Order No.	64765			
API Serial No.	- -			
Fluid Level	FULL			

SCALE CHANGES

Type Log	Depth	Scale Up Hole	Scale Down Hole

EQUIPMENT DATA

REMARKS:

CALIPER ON WRONG GRID LINES.
SHOULD BE LINEAR, NOT LOG.

CALIBRATION DATA

Speed - F.P.M.		- -			
GR	BKG. CPS	- -			
	Source CPS	- -			
	Tc	- -			

All interpretations are opinions based on inferences from electrical or other measurements and we cannot, and do not guarantee the accuracy or correctness of any interpretations, and we shall not, except in the case of gross or willful negligence on our part, be liable or responsible for any loss, costs, damages or expenses incurred or sustained by anyone resulting from any interpretation made by any of our officers, agents or employees. These interpretations are also subject to Clause 4 of our General Terms and Conditions as set out in our current Price Schedule.

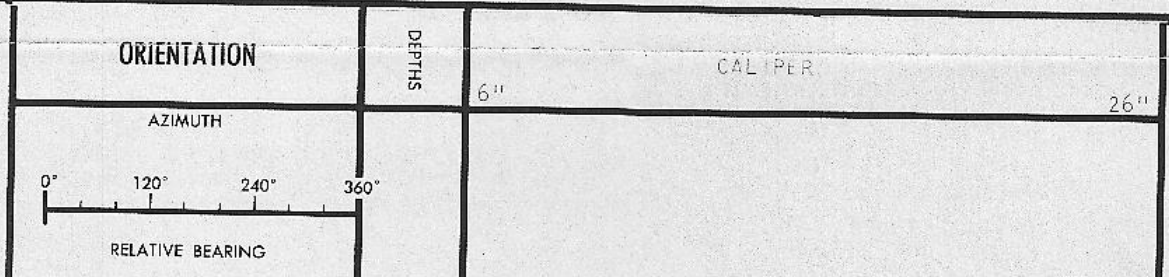

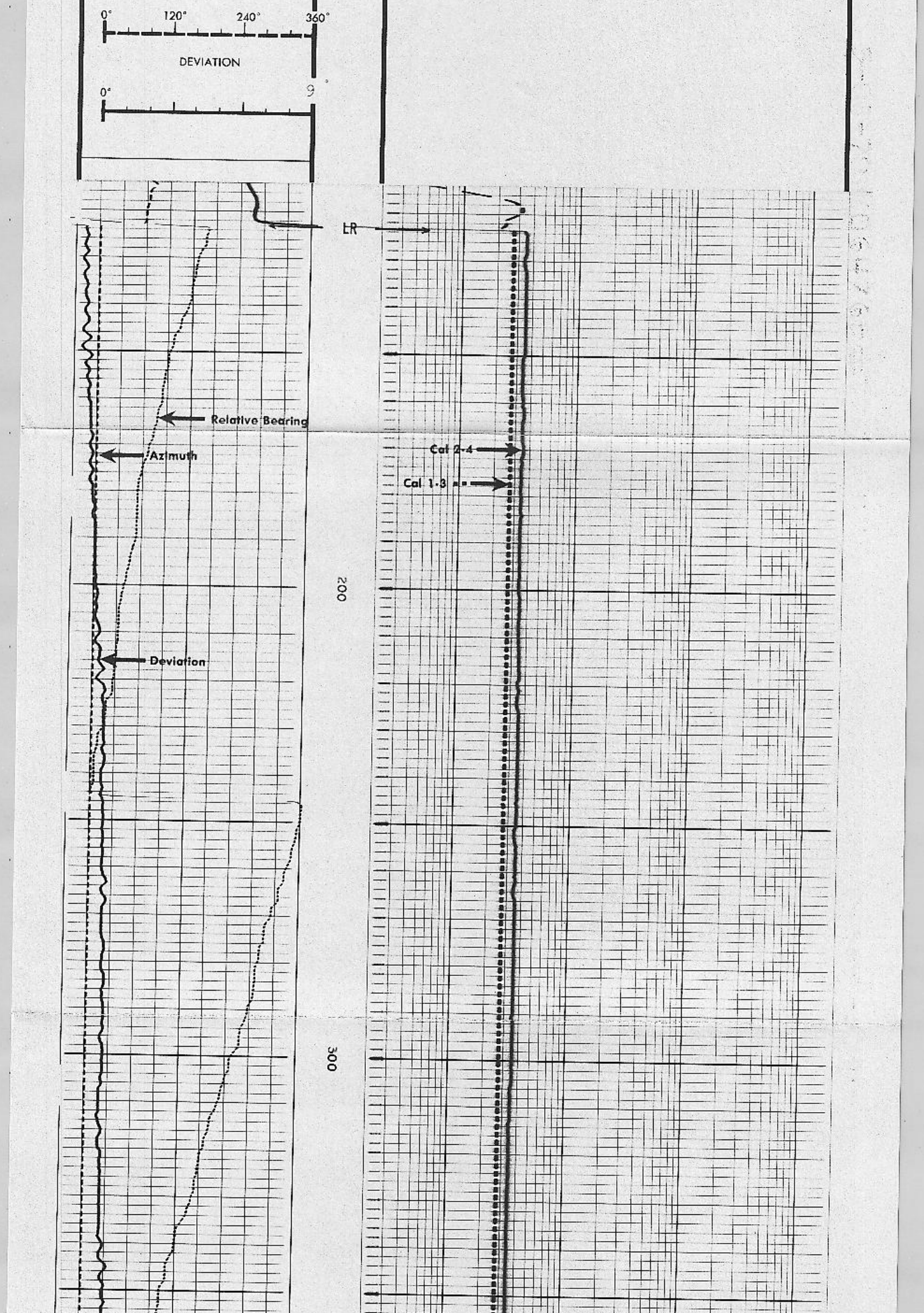

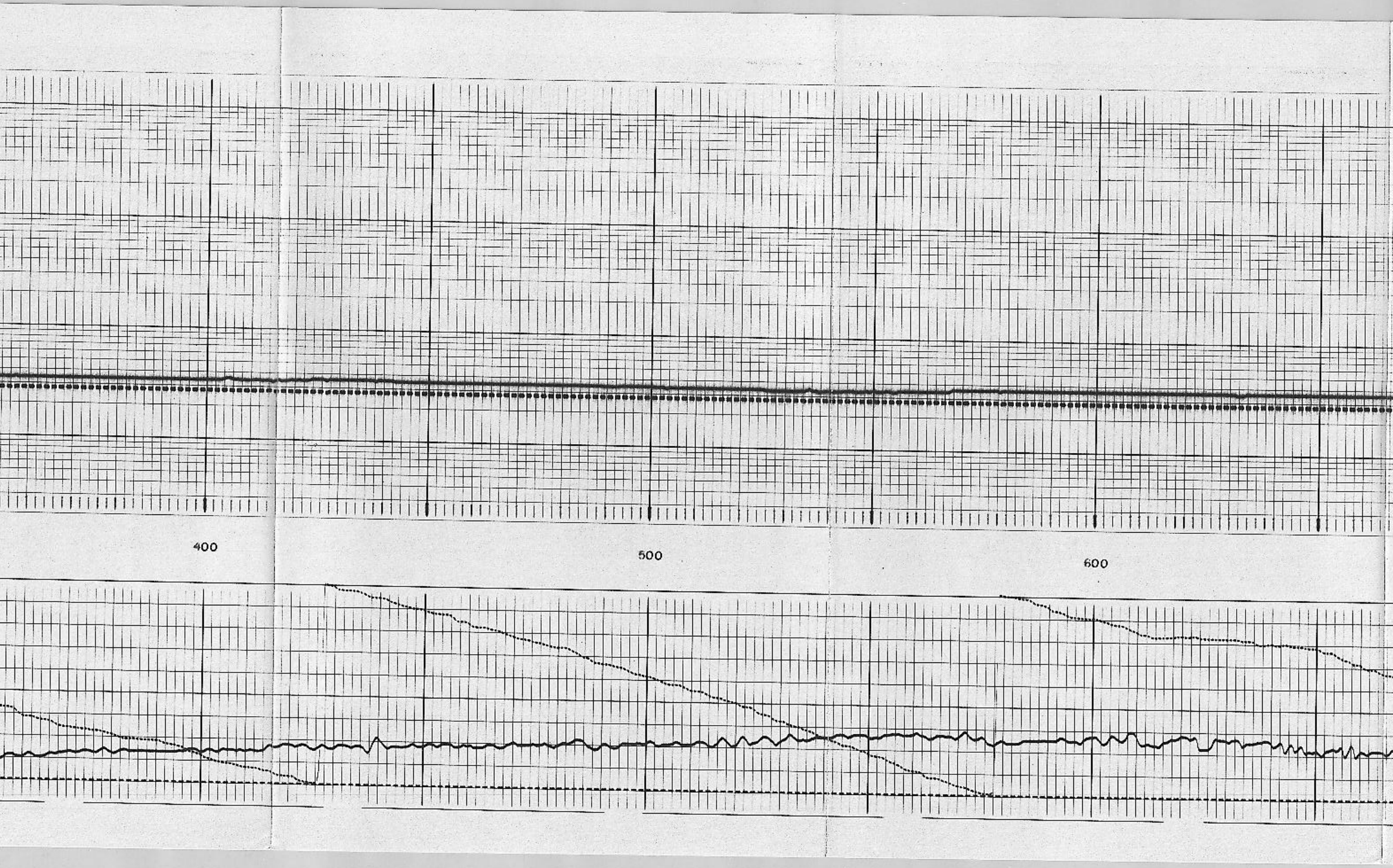

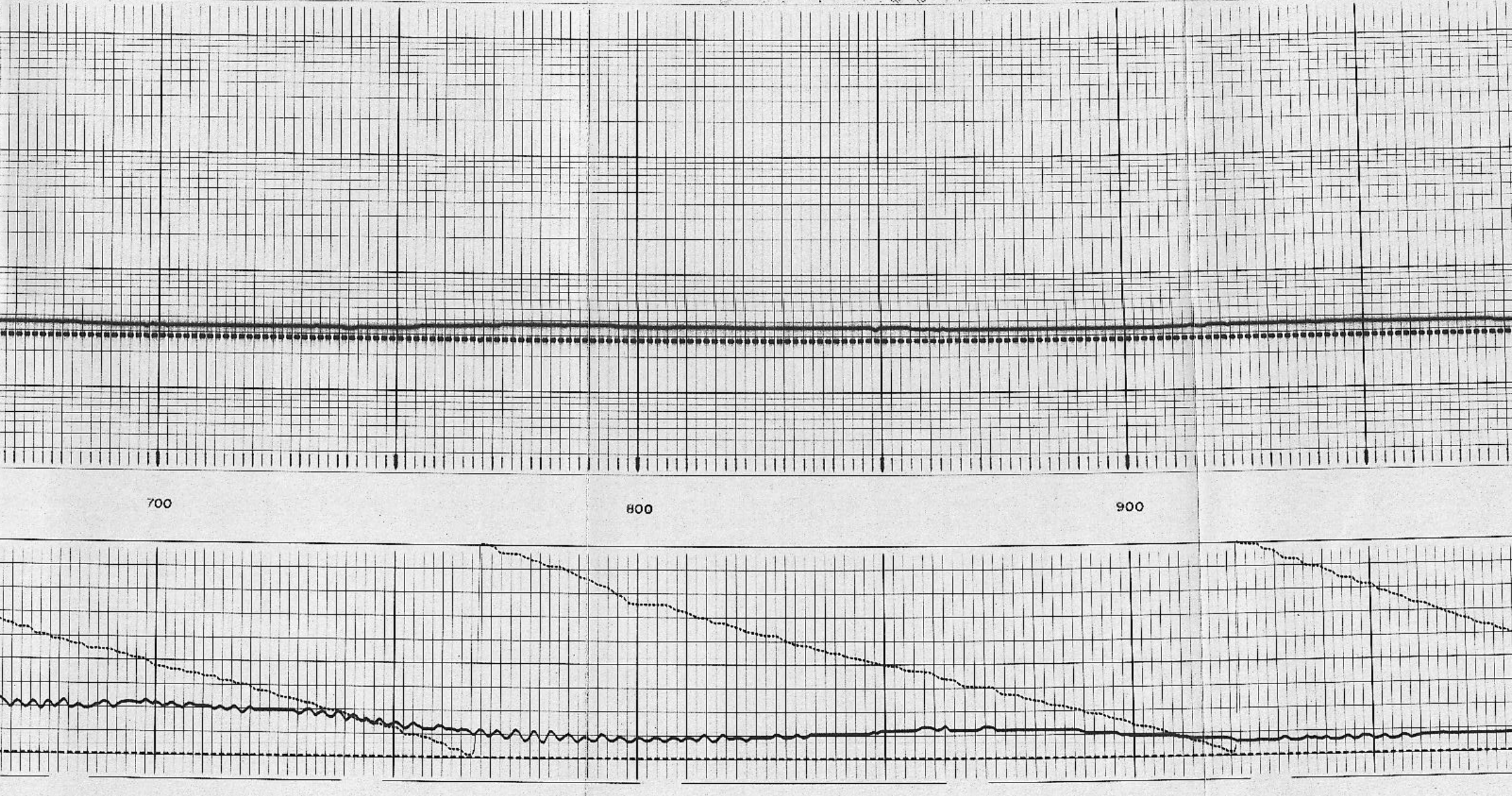

5-15-70 L 64/6[illegible]

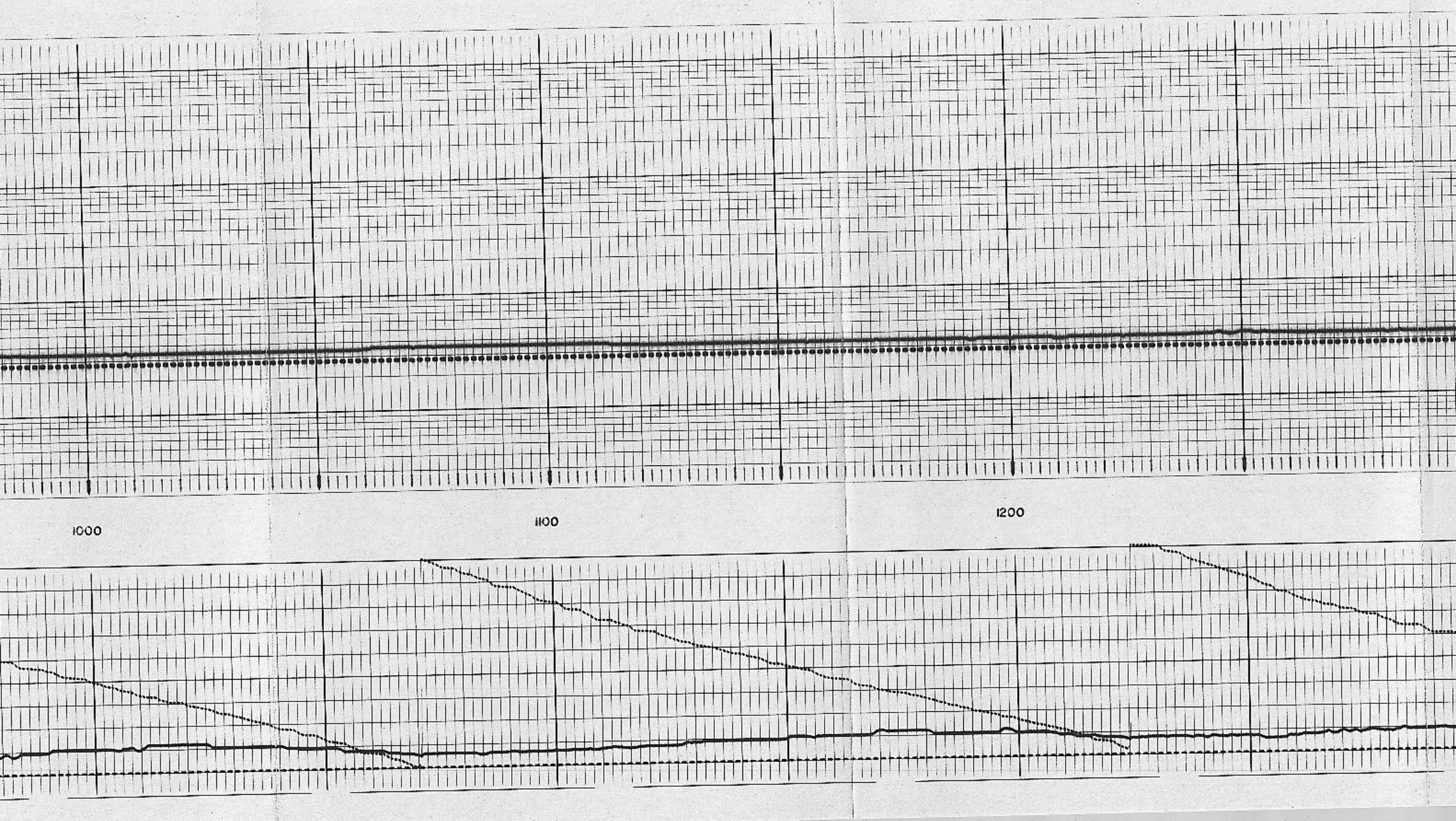

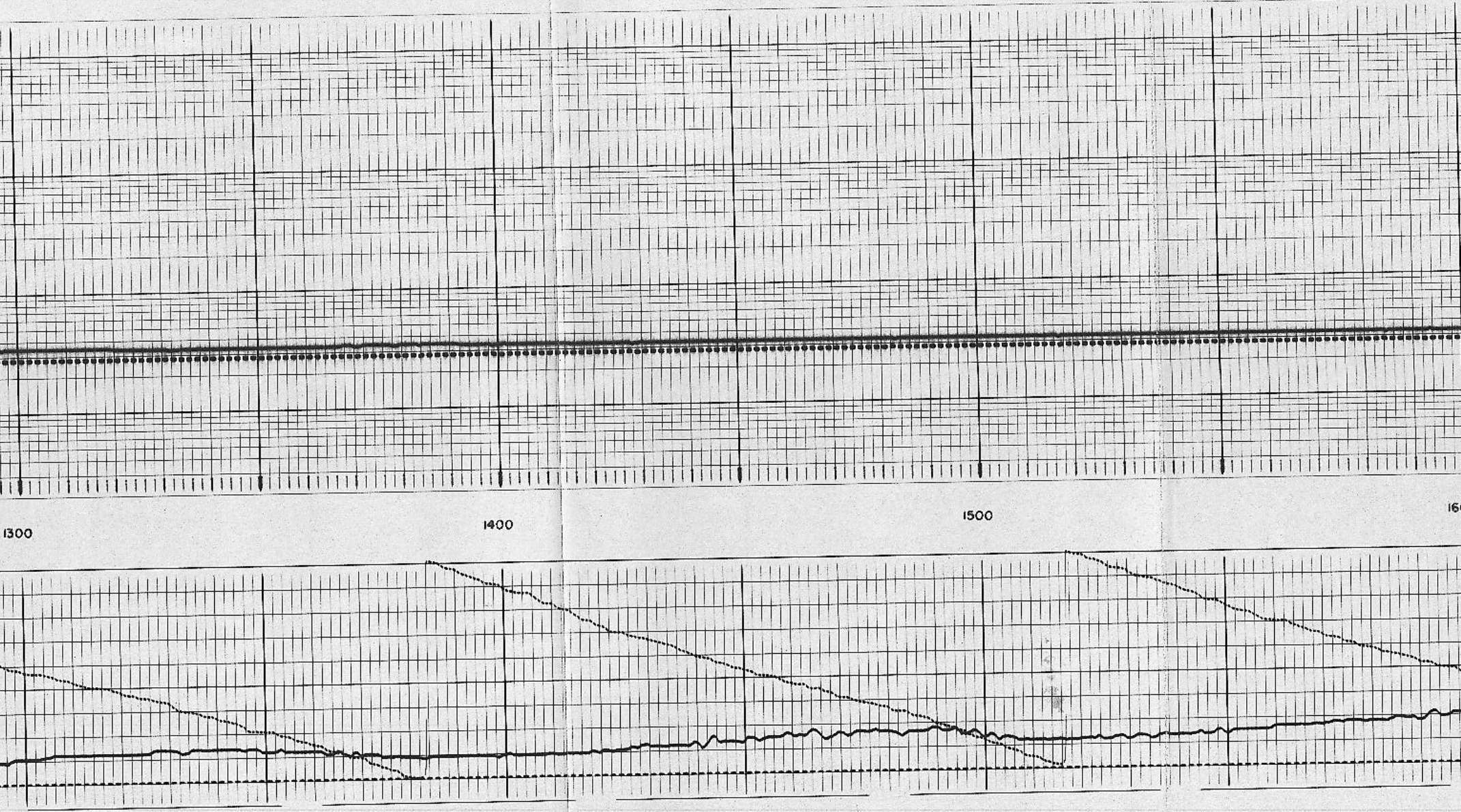

5-08-70

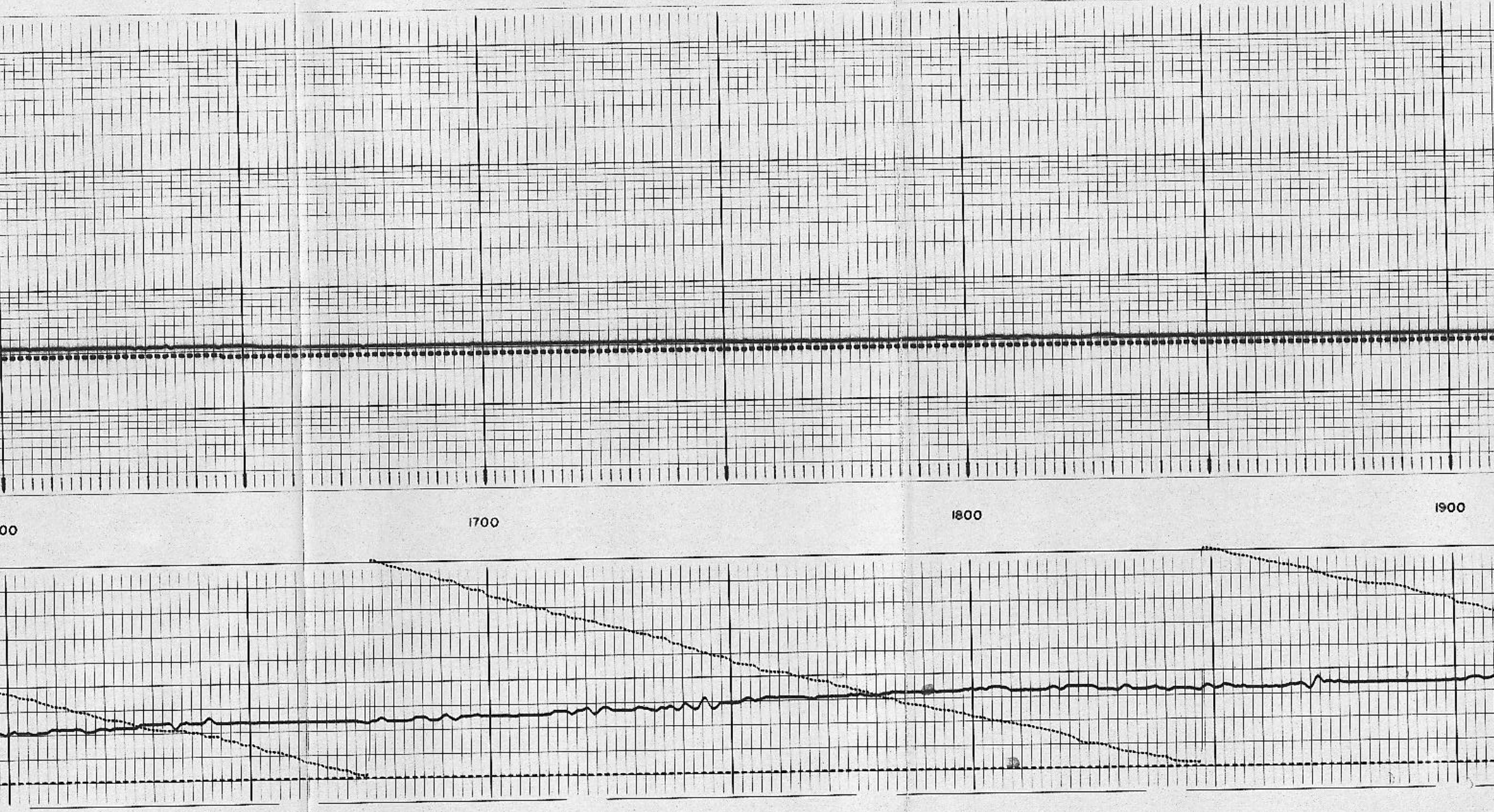

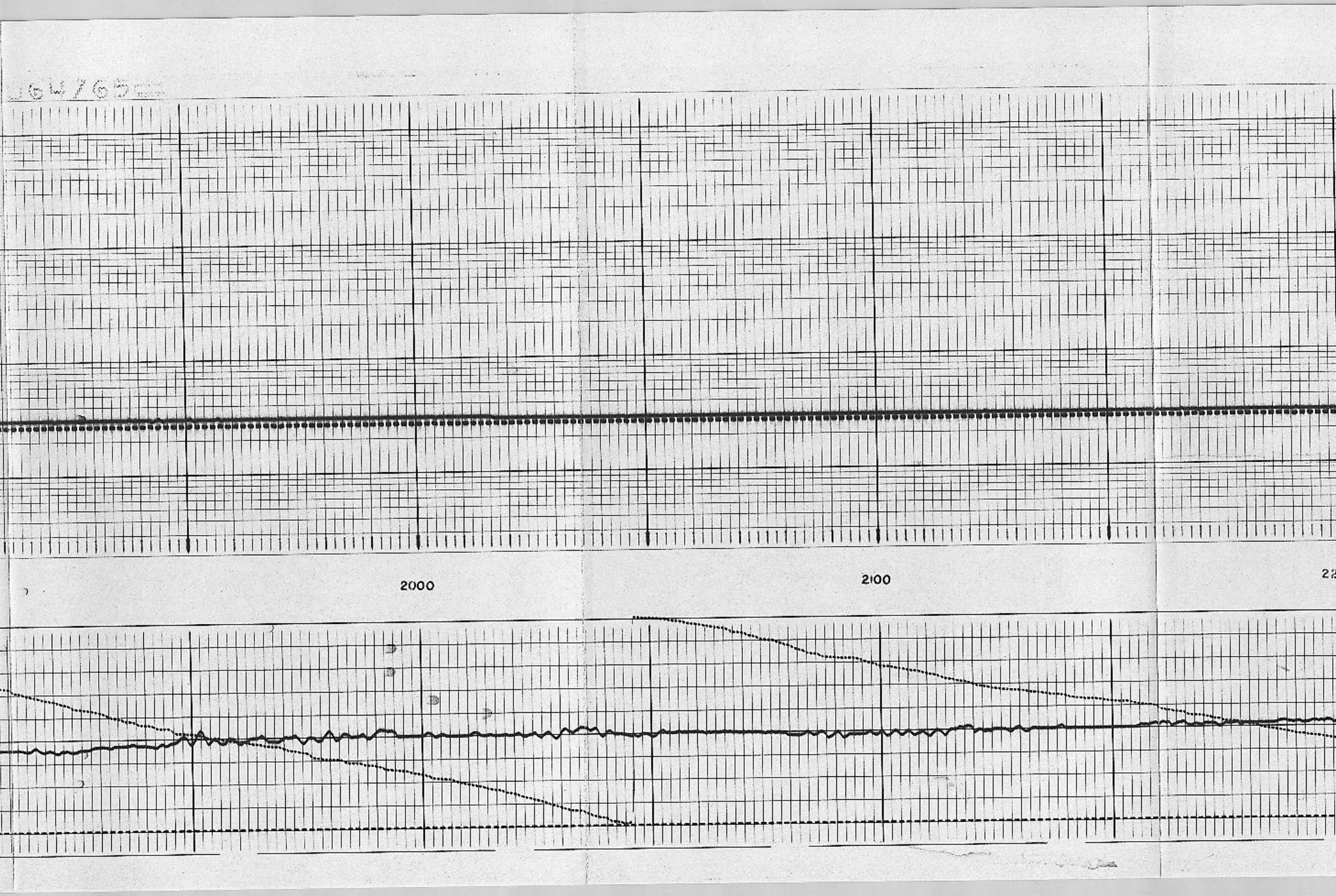

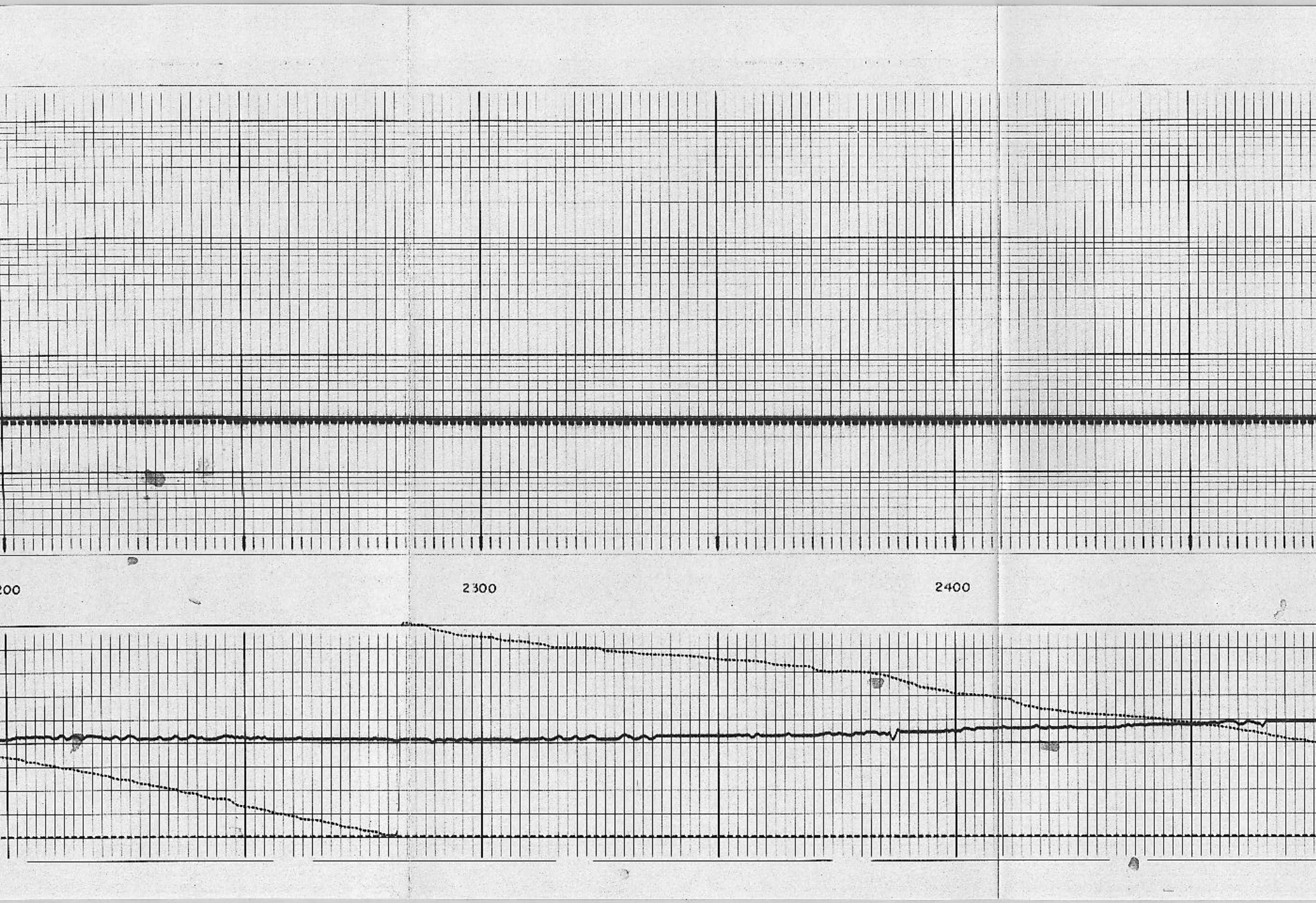

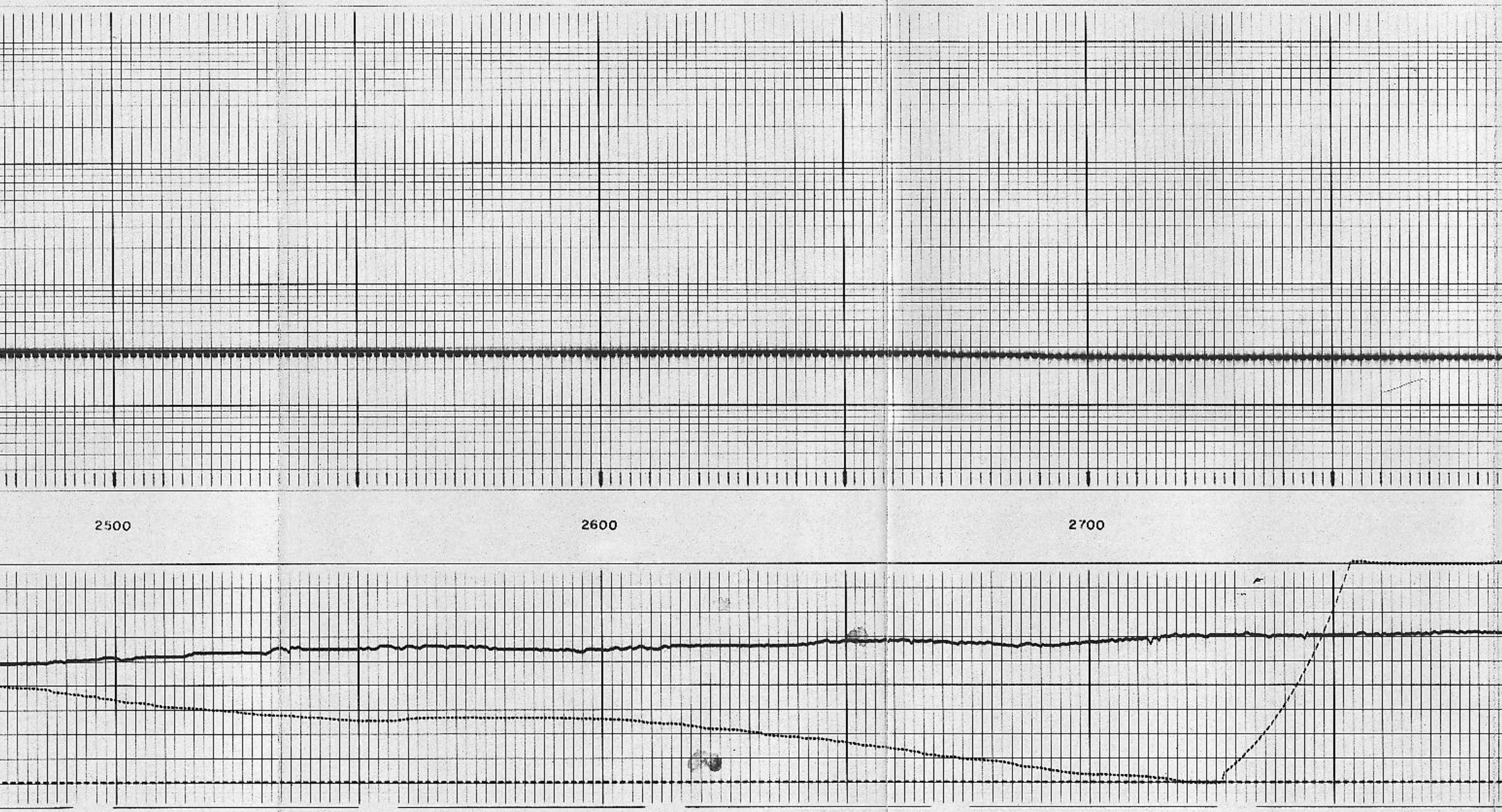

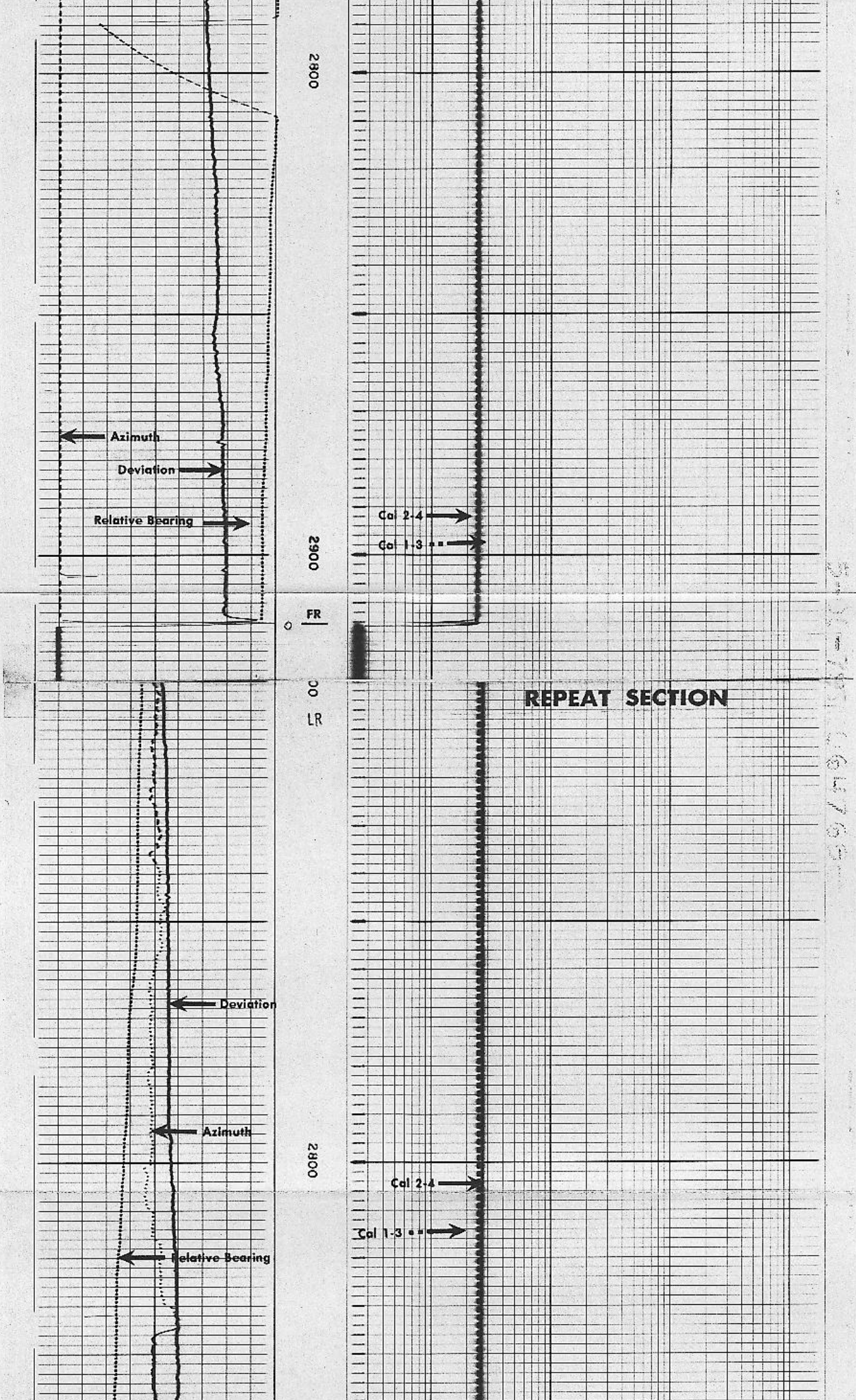

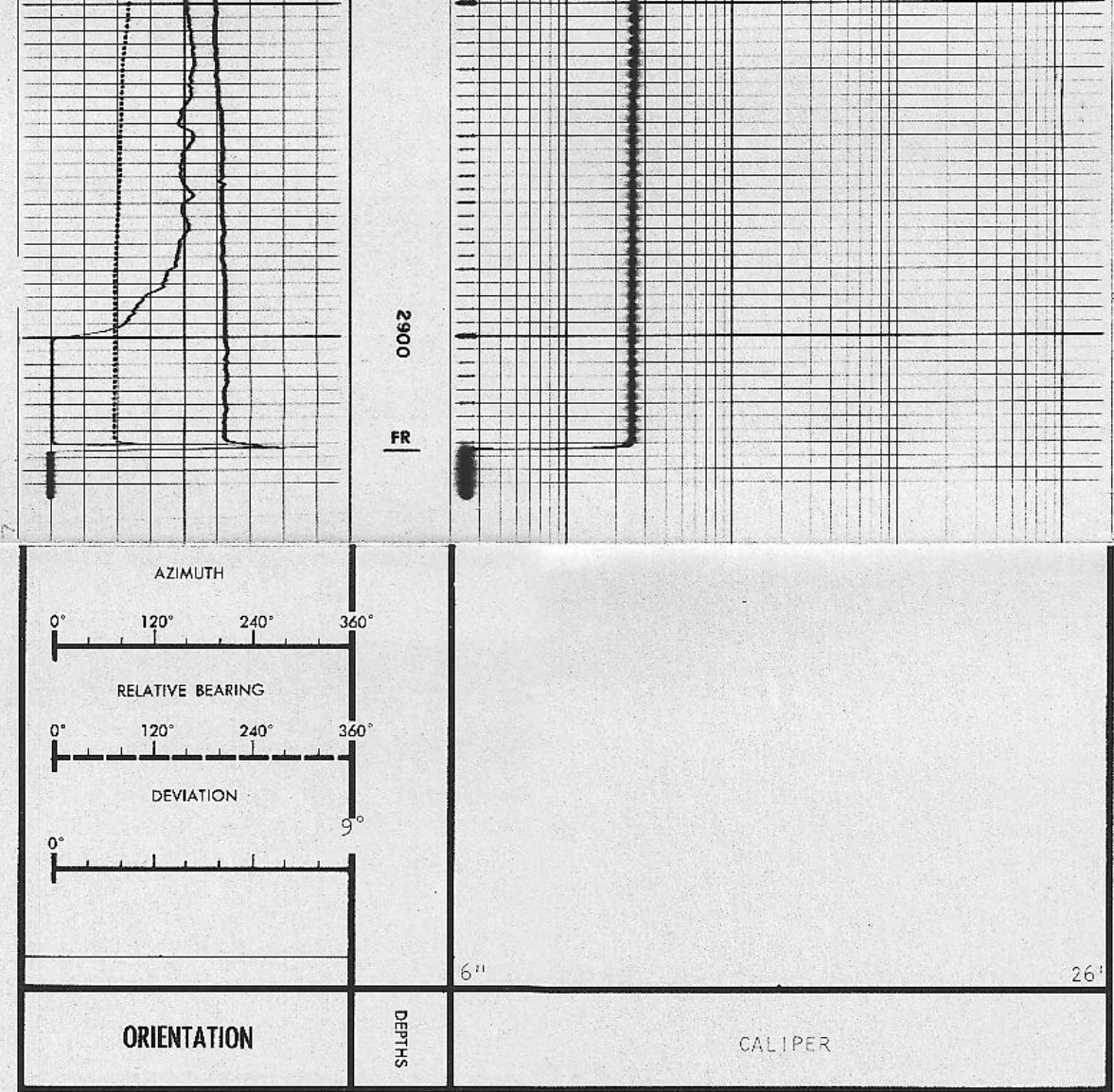

COMPANY PHILLIPS PETROLEUM COMPANY

WELL DESERT PEAK B-23-1

FIELD DESERT PEAK

COUNTY CHURCHILL STATE NEVADA